



# ***Network Analysis***

## ***State of Indiana***

### ***BlueCross BlueShield National BlueCard PPO Network***

---

*March 2, 2021*

# Access Summary

March 2, 2021

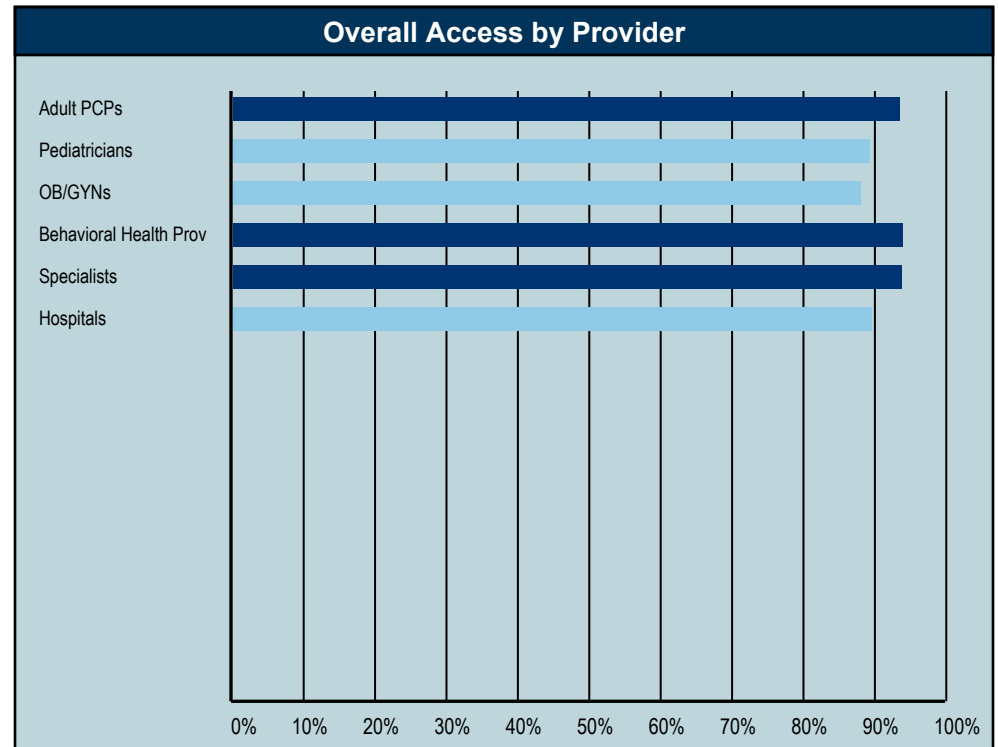
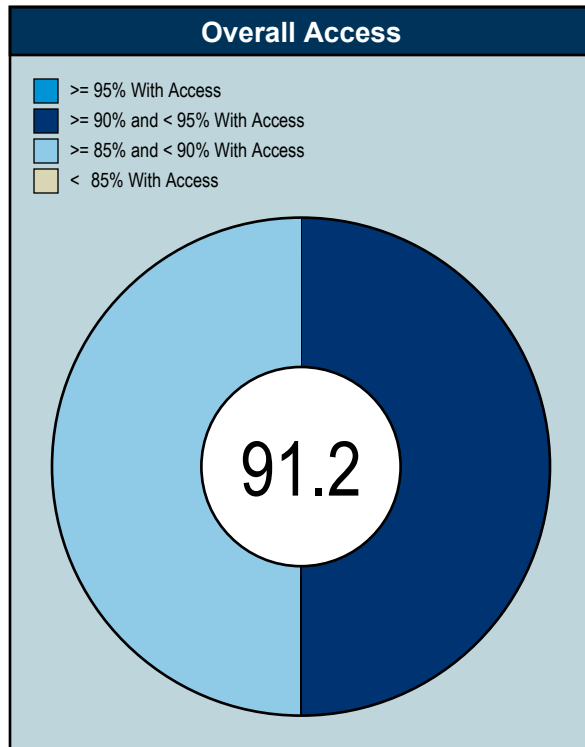
**Access Analysis**  
**Network Analysis - Urban**

**Distance Method**  
**Estimated Driving Distance**

**Employee Group**  
**Urban Employees**

**Provider Group**  
**Adult PCPs**  
**Pediatricians**  
**OB/GYNs**  
**Behavioral Health Providers**  
**Specialists**  
**Hospitals**

<sup>1</sup> Provider counts represent:  
 #: Provider access points



Access Summary										
Employee		Provider	Access Results			Counts <sup>1</sup>	Average Distance			
Group	#	Group / Access Standard		#	%	#	1	2	3	4
Urban Employees	33,834	Adult PCPs	With	31,576	93.3	664,451	1.1	1.3	1.3	1.4
		4 in 5 miles	W/o	2,258	6.7		5.4	7.1	7.7	8.0
		Pediatricians	With	30,138	89.1	127,235	1.6	1.8	2.0	2.1
		2 in 5 miles	W/o	3,696	10.9		7.5	8.3	8.5	8.8
		OB/GYNs	With	29,734	87.9	104,336	1.8	1.9	2.1	2.2
		2 in 5 miles	W/o	4,100	12.1		7.6	8.3	8.5	8.7
		Behavioral Health Providers	With	31,738	93.8	601,292	1.0	1.2	1.3	1.4
		2 in 5 miles	W/o	2,096	6.2		6.3	7.7	8.1	8.4
		Specialists	With	31,668	93.6	1,982,484	1.1	1.3	1.3	1.4
		4 in 5 miles	W/o	2,166	6.4		6.7	7.0	7.2	7.9
		Hospitals	With	30,264	89.4	5,903	3.4	5.0	6.9	8.2
		2 in 10 miles	W/o	3,570	10.6		8.3	13.8	15.7	17.1

## Access Summary

March 2, 2021

### Access Analysis

Network Analysis -  
Rural/Mixed

### Distance Method

Estimated Driving  
Distance

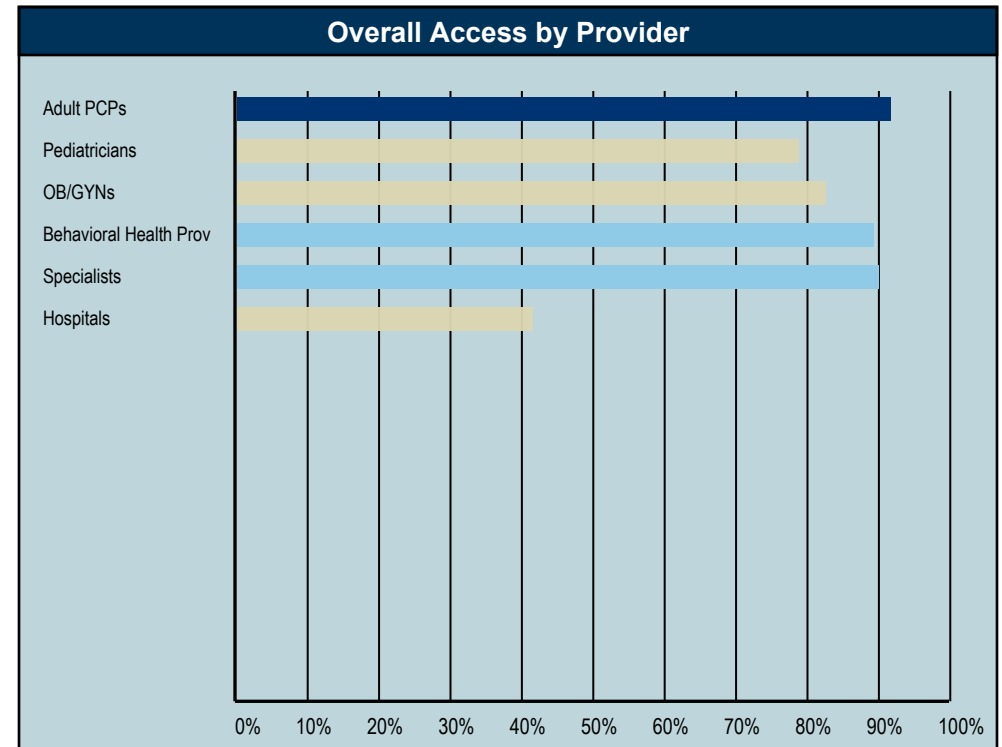
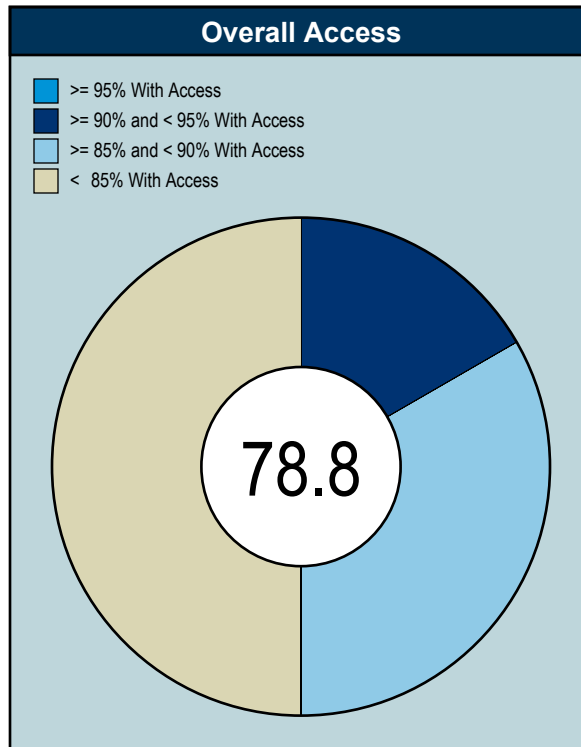
### Employee Group

Rural/Mixed Employees

### Provider Group

Adult PCPs  
Pediatricians  
OB/GYNs  
Behavioral Health  
Providers  
Specialists  
Hospitals

<sup>1</sup> Provider counts represent:  
#: Provider access points



Access Summary											
Employee		Provider		Access Results		Counts <sup>1</sup>	Average Distance				
Group	#	Group / Access Standard			#	%	#	1	2	3	4
Rural/Mixed Employees	15,099	Adult PCPs		With	13,811	91.5	664,451	2.6	2.8	3.0	3.2
		4 in 10 miles		W/o	1,288	8.5		8.1	10.0	11.0	12.0
		Pediatricians		With	11,883	78.7	127,235	3.4	3.7	4.0	4.7
		2 in 10 miles		W/o	3,216	21.3		12.0	13.6	14.0	14.4
		OB/GYNs		With	12,436	82.4	104,336	3.5	3.9	4.0	4.3
		2 in 10 miles		W/o	2,663	17.6		11.7	13.0	13.1	13.3
		Behavioral Health Providers		With	13,455	89.1	601,292	2.5	2.9	3.1	3.2
		2 in 10 miles		W/o	1,644	10.9		11.0	12.2	12.3	12.5
		Specialists		With	13,572	89.9	1,982,484	2.8	2.9	3.1	3.2
		4 in 10 miles		W/o	1,527	10.1		9.7	10.5	11.2	12.3
		Hospitals		With	6,245	41.4	5,903	5.7	10.1	15.8	18.2
		2 in 15 miles		W/o	8,854	58.6		7.0	19.2	22.3	25.0

## Access Summary

March 2, 2021

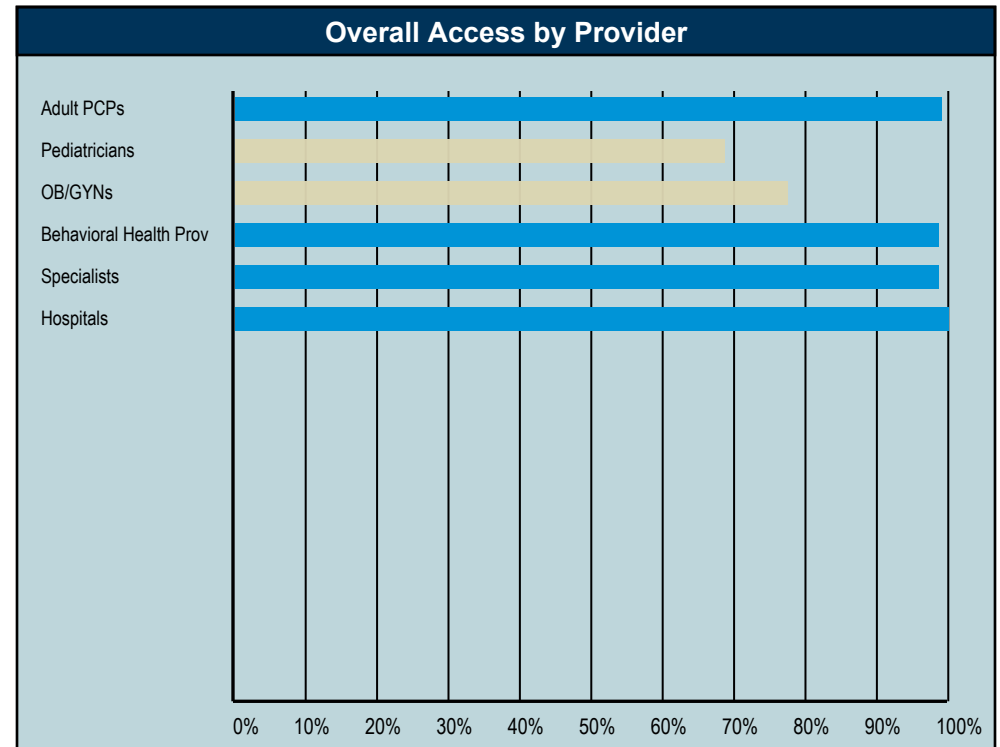
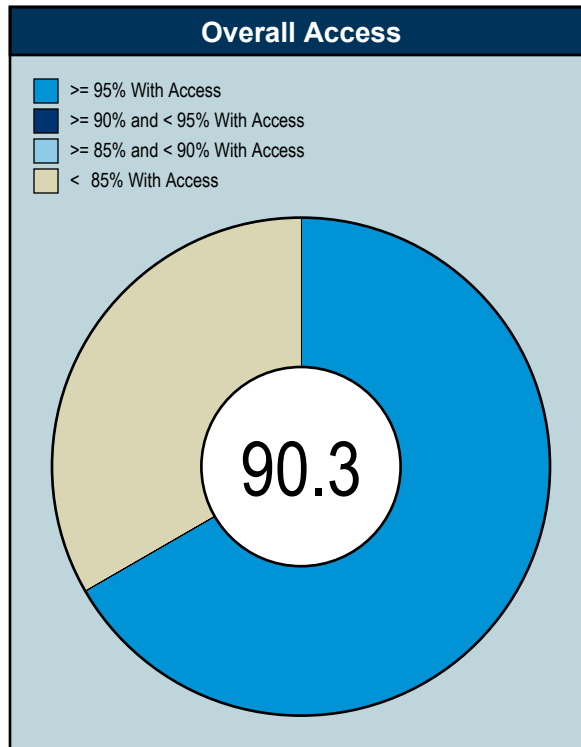
**Access Analysis**  
**Network Analysis - Rural**

**Distance Method**  
**Estimated Driving**  
**Distance**

**Employee Group**  
**Rural Employees**

**Provider Group**  
**Adult PCPs**  
**Pediatricians**  
**OB/GYNs**  
**Behavioral Health**  
**Providers**  
**Specialists**  
**Hospitals**

<sup>1</sup> Provider counts represent:  
 #: Provider access points



Access Summary										
Employee		Provider	Access Results			Counts <sup>1</sup>	Average Distance			
Group	#	Group / Access Standard		#	%	#	1	2	3	4
Rural Employees	9,343	Adult PCPs	With	9,237	98.9	664,451	4.1	4.7	5.4	5.6
		2 in 15 miles	W/o	106	1.1		12.1	16.6	17.1	17.2
		Pediatricians	With	6,396	68.5	127,235	6.9	8.1	10.6	12.1
		2 in 15 miles	W/o	2,947	31.5		13.8	19.5	19.9	20.6
		OB/GYNs	With	7,235	77.4	104,336	6.6	7.8	10.6	11.2
		2 in 15 miles	W/o	2,108	22.6		13.0	18.1	18.9	19.3
		Behavioral Health Providers	With	9,199	98.5	601,292	4.6	5.3	5.8	6.2
		2 in 15 miles	W/o	144	1.5		15.3	16.9	17.0	17.1
		Specialists	With	9,200	98.5	1,982,484	4.8	5.3	5.8	6.1
		2 in 15 miles	W/o	143	1.5		14.4	16.7	16.8	16.9
		Hospitals	With	9,332	99.9	5,903	9.4	18.3	22.9	25.4
		1 in 25 miles	W/o	11	0.1		26.2	26.9	29.7	31.2

## Access Summary

March 2, 2021

### Access Analysis

Network Analysis - Out of State

### Distance Method

Estimated Driving Distance

### Employee Group

Out of State Employees

### Provider Group

Adult PCPs

Pediatricians

OB/GYNs

Behavioral Health

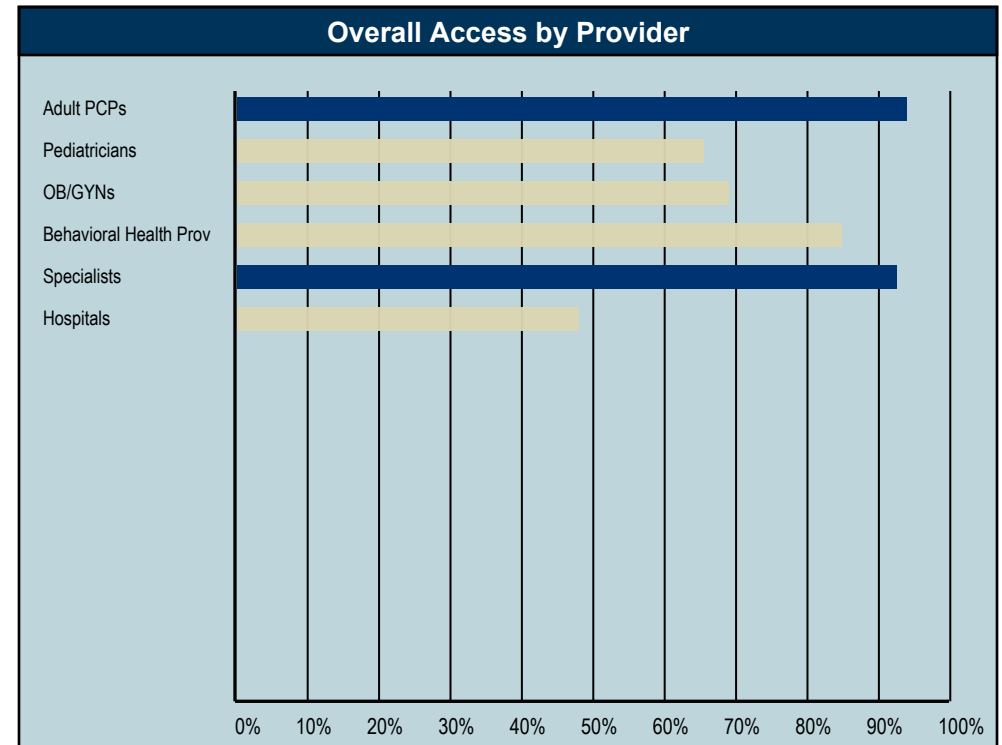
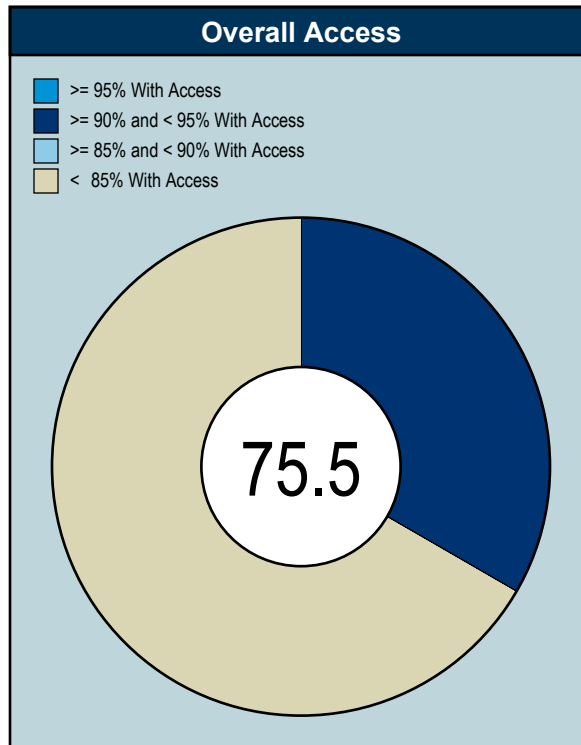
Providers

Specialists

Hospitals

<sup>1</sup> Provider counts represent:

#: Provider access points



Access Summary											
Employee		Provider		Access Results		Counts <sup>1</sup>	Average Distance				
Group	#	Group / Access Standard			#	%	#	1	2	3	4
Out of State Employees	144	Adult PCPs		With	135	93.8	664,451	2.2	2.5	2.8	3.0
		4 in 10 miles		W/o	9	6.2		12.2	12.2	12.9	12.9
		Pediatricians		With	94	65.3	127,235	2.8	3.0	3.7	4.2
		2 in 10 miles		W/o	50	34.7		18.0	21.3	22.7	24.0
		OB/GYNs		With	99	68.8	104,336	3.2	3.4	4.3	6.4
		2 in 10 miles		W/o	45	31.2		16.1	20.6	21.3	21.7
		Behavioral Health Providers		With	122	84.7	601,292	2.2	2.9	3.2	3.5
		2 in 10 miles		W/o	22	15.3		14.2	15.7	15.7	15.8
		Specialists		With	133	92.4	1,982,484	2.5	2.6	2.8	3.0
		4 in 10 miles		W/o	11	7.6		13.8	14.1	15.5	16.0
		Hospitals		With	69	47.9	5,903	3.3	6.1	9.5	12.4
		2 in 15 miles		W/o	75	52.1		12.7	24.0	28.1	31.3

*Urban Employees*

---



**Access Analysis**  
**Network Analysis - Urban**  
**Distance Method**  
**Estimated Driving Distance**  
**Employee / Provider Groups**  
**Urban Employees**  
**Adult PCPs**

[illegible]



# Access Detail By Zip Code

March 2, 2021

Access Analysis  
Network Analysis - Urban

Distance Method  
Estimated Driving  
Distance

Employee / Provider Groups  
Urban Employees  
Adult PCPs

Employees With Access													
State Abbr	County	City	Zip Code	Employee	Provider		Counts	With Access		Average Distance			
				#	Group	Standard	#	#	%	1	2	3	4
IL	Cook	Alsip	60803	4	Adult PCPs	4 in 5 miles	5	4	100.0	0.9	1.0	1.3	1.3
		Calumet City	60409	4	Adult PCPs	4 in 5 miles	37	4	100.0	0.7	0.8	0.9	1.0
		Chicago	60605	1	Adult PCPs	4 in 5 miles	42	1	100.0	0.2	0.2	0.2	0.3
			60607	4	Adult PCPs	4 in 5 miles	124	4	100.0	0.3	0.3	0.3	0.3
			60609	2	Adult PCPs	4 in 5 miles	23	2	100.0	0.2	0.2	0.5	0.5
			60617	4	Adult PCPs	4 in 5 miles	97	4	100.0	0.7	0.7	0.7	0.7
			60623	5	Adult PCPs	4 in 5 miles	75	5	100.0	0.3	0.3	0.4	0.4
			60628	1	Adult PCPs	4 in 5 miles	58	1	100.0	0.2	0.2	0.2	0.2
			60633	2	Adult PCPs	4 in 5 miles	0	2	100.0	2.0	2.0	2.0	2.0
			60636	5	Adult PCPs	4 in 5 miles	7	5	100.0	0.5	0.5	0.5	0.5
			60641	1	Adult PCPs	4 in 5 miles	40	1	100.0	0.7	0.8	0.8	0.8
			60643	13	Adult PCPs	4 in 5 miles	73	13	100.0	0.6	0.6	0.6	0.7
			60649	5	Adult PCPs	4 in 5 miles	54	5	100.0	0.3	0.4	0.4	0.4
		Chicago Hei...	60411	2	Adult PCPs	4 in 5 miles	133	2	100.0	0.7	0.7	2.5	2.7
		Country Club...	60478	1	Adult PCPs	4 in 5 miles	1	1	100.0	1.1	1.5	1.9	1.9
		Flossmoor	60422	4	Adult PCPs	4 in 5 miles	29	4	100.0	0.5	0.7	0.7	0.7
		Glenwood	60425	2	Adult PCPs	4 in 5 miles	0	2	100.0	2.3	2.7	2.7	2.8
		Harvey	60426	2	Adult PCPs	4 in 5 miles	26	2	100.0	0.4	0.4	0.7	0.7
		Hazel Crest	60429	1	Adult PCPs	4 in 5 miles	50	1	100.0	0.5	0.5	0.5	0.5
		Lansing	60438	3	Adult PCPs	4 in 5 miles	6	3	100.0	0.7	1.1	1.1	1.1
		Markham	60428	2	Adult PCPs	4 in 5 miles	1	2	100.0	1.0	1.3	1.3	1.3
		Matteson	60443	2	Adult PCPs	4 in 5 miles	3	2	100.0	0.2	0.3	0.6	0.9
		Midlothian	60445	1	Adult PCPs	4 in 5 miles	0	1	100.0	0.9	0.9	0.9	1.6
		Park Forest	60466	5	Adult PCPs	4 in 5 miles	1	5	100.0	0.7	1.6	1.7	1.7
		Richton Park	60471	1	Adult PCPs	4 in 5 miles	4	1	100.0	0.3	0.4	0.4	0.9
		South Holland	60473	4	Adult PCPs	4 in 5 miles	61	4	100.0	0.9	1.0	1.3	1.3
	Will	New Lenox	60451	1	Adult PCPs	4 in 5 miles	61	1	100.0	0.6	0.6	0.6	0.6
IN	Allen	Fort Wayne	46802	24	Adult PCPs	4 in 5 miles	141	24	100.0	0.6	0.6	0.7	0.7
			46803	29	Adult PCPs	4 in 5 miles	1	29	100.0	0.9	1.5	1.5	1.6
			46804	135	Adult PCPs	4 in 5 miles	585	135	100.0	0.9	1.1	1.2	1.3
			46805	59	Adult PCPs	4 in 5 miles	163	59	100.0	0.5	0.6	0.6	0.7
			46806	75	Adult PCPs	4 in 5 miles	11	75	100.0	0.9	1.1	1.1	1.1
			46807	61	Adult PCPs	4 in 5 miles	2	61	100.0	0.7	0.8	1.0	1.2
			46808	66	Adult PCPs	4 in 5 miles	0	66	100.0	1.3	1.7	1.8	1.9
			46809	30	Adult PCPs	4 in 5 miles	57	30	100.0	1.0	1.2	1.3	1.3
			46814	67	Adult PCPs	4 in 5 miles	9	67	100.0	1.5	1.9	2.3	2.4
			46815	119	Adult PCPs	4 in 5 miles	60	119	100.0	0.7	0.7	0.7	0.8
			46816	67	Adult PCPs	4 in 5 miles	5	64	95.5	1.4	1.6	1.6	1.6
			46818	62	Adult PCPs	4 in 5 miles	16	58	93.5	2.5	2.6	2.6	2.6
			46819	47	Adult PCPs	4 in 5 miles	1	46	97.9	1.2	1.7	1.8	1.8

## Access Detail By Zip Code

March 2, 2021

Access Analysis  
Network Analysis - Urban

Distance Method  
Estimated Driving  
Distance

Employee / Provider Groups  
Urban Employees  
Adult PCPs

Employees With Access													
State Abbr	County	City	Zip Code	Employee	Provider		Counts	With Access		Average Distance			
				#	Group	Standard	#	#	%	1	2	3	4
IN	Allen	Fort Wayne	46825	102	Adult PCPs	4 in 5 miles	144	102	100.0	0.8	0.9	0.9	0.9
			46835	150	Adult PCPs	4 in 5 miles	37	150	100.0	0.9	1.0	1.0	1.0
			46845	134	Adult PCPs	4 in 5 miles	173	134	100.0	1.0	1.2	1.2	1.2
			46896	1	Adult PCPs	4 in 5 miles	0	1	100.0	1.2	1.2	1.2	1.2
			46899	1	Adult PCPs	4 in 5 miles	0	1	100.0	0.5	1.1	1.1	1.1
		Grabill	46741	8	Adult PCPs	4 in 5 miles	2	5	62.5	0.9	0.9	3.5	4.1
		Huntertown	46748	21	Adult PCPs	4 in 5 miles	1	14	66.7	1.4	3.4	3.4	3.5
		Leo	46765	18	Adult PCPs	4 in 5 miles	1	3	16.7	2.5	3.8	4.0	4.7
		New Haven	46774	67	Adult PCPs	4 in 5 miles	27	61	91.0	1.6	1.6	1.7	1.7
		Yoder	46798	6	Adult PCPs	4 in 5 miles	0	2	33.3	4.9	4.9	4.9	4.9
	Bartholomew	Edinburgh	46124	22	Adult PCPs	4 in 5 miles	0	1	4.5	4.2	4.2	4.2	4.2
	Boone	Indianapolis	46268	3	Adult PCPs	4 in 5 miles	3	3	100.0	0.3	0.3	0.3	1.2
		Sheridan	46069	9	Adult PCPs	4 in 5 miles	0	4	44.4	4.0	4.0	4.0	4.0
	Brown	Trafalgar	46181	12	Adult PCPs	4 in 5 miles	0	1	8.3	4.8	4.8	4.8	4.8
	Clark	Charlestown	47111	83	Adult PCPs	4 in 5 miles	116	64	77.1	1.4	1.5	1.6	1.7
		Clarksville	47129	32	Adult PCPs	4 in 5 miles	138	32	100.0	0.7	1.0	1.1	1.2
		Jeffersonville	47130	115	Adult PCPs	4 in 5 miles	153	115	100.0	1.1	1.2	1.3	1.3
			47131	2	Adult PCPs	4 in 5 miles	0	2	100.0	0.1	0.3	0.3	0.3
		Memphis	47143	25	Adult PCPs	4 in 5 miles	0	6	24.0	3.9	3.9	4.0	4.0
		Otisco	47163	3	Adult PCPs	4 in 5 miles	0	2	66.7	4.7	4.7	4.7	4.8
		Sellersburg	47172	94	Adult PCPs	4 in 5 miles	29	92	97.9	1.3	1.3	1.3	1.3
		Underwood	47177	4	Adult PCPs	4 in 5 miles	0	4	100.0	4.4	4.4	4.4	4.5
	Delaware	Albany	47320	24	Adult PCPs	4 in 5 miles	6	21	87.5	1.8	1.8	1.8	1.8
		Anderson	46012	1	Adult PCPs	4 in 5 miles	0	1	100.0	2.9	4.2	4.2	4.2
		Daleville	47334	13	Adult PCPs	4 in 5 miles	11	12	92.3	1.6	2.0	2.0	2.1
		Eaton	47338	21	Adult PCPs	4 in 5 miles	0	3	14.3	4.0	4.0	4.0	4.0
		Gaston	47342	28	Adult PCPs	4 in 5 miles	0	2	7.1	4.7	4.7	4.7	4.7
		Muncie	47302	146	Adult PCPs	4 in 5 miles	14	138	94.5	1.0	1.2	1.4	1.4
			47303	128	Adult PCPs	4 in 5 miles	279	123	96.1	0.9	1.2	1.4	1.5
			47304	231	Adult PCPs	4 in 5 miles	97	229	99.1	0.8	0.9	0.9	0.9
			47305	18	Adult PCPs	4 in 5 miles	15	18	100.0	0.3	0.4	0.5	0.5
			47307	2	Adult PCPs	4 in 5 miles	0	2	100.0	0.8	0.8	1.0	1.0
		Selma	47383	29	Adult PCPs	4 in 5 miles	0	20	69.0	2.8	2.9	2.9	4.1
		Yorktown	47396	76	Adult PCPs	4 in 5 miles	5	69	90.8	1.2	1.8	1.8	1.8
	Elkhart	Bristol	46507	7	Adult PCPs	4 in 5 miles	6	7	100.0	1.6	1.7	1.7	1.7
		Elkhart	46514	70	Adult PCPs	4 in 5 miles	137	70	100.0	1.3	1.4	1.5	1.7
			46515	4	Adult PCPs	4 in 5 miles	0	4	100.0	0.2	1.1	1.1	1.1
			46516	60	Adult PCPs	4 in 5 miles	42	60	100.0	1.1	1.4	1.4	1.4
			46517	53	Adult PCPs	4 in 5 miles	7	52	98.1	1.1	1.7	1.8	2.1
		Goshen	46526	53	Adult PCPs	4 in 5 miles	144	50	94.3	1.1	1.3	1.4	1.5

# Access Detail By Zip Code

March 2, 2021

Access Analysis  
Network Analysis - Urban

Distance Method  
Estimated Driving  
Distance

Employee / Provider Groups  
Urban Employees  
Adult PCPs

Employees With Access													
State Abbr	County	City	Zip Code	Employee	Provider		Counts	With Access		Average Distance			
				#	Group	Standard	#	#	%	1	2	3	4
IN	Elkhart	Goshen	46527	2	Adult PCPs	4 in 5 miles	0	2	100.0	0.6	0.6	0.6	0.7
			46528	43	Adult PCPs	4 in 5 miles	6	36	83.7	2.1	2.2	2.2	2.4
		Granger	46530	6	Adult PCPs	4 in 5 miles	0	6	100.0	3.1	3.1	3.2	3.2
		Nappanee	46550	26	Adult PCPs	4 in 5 miles	13	26	100.0	0.9	0.9	0.9	1.2
		New Paris	46553	11	Adult PCPs	4 in 5 miles	1	8	72.7	1.5	4.3	4.4	4.5
		Osceola	46561	3	Adult PCPs	4 in 5 miles	0	3	100.0	2.6	2.8	3.2	3.6
		Wakarusa	46573	7	Adult PCPs	4 in 5 miles	5	7	100.0	1.1	1.1	1.2	1.2
		Floyd	Sellersburg	47172	1	Adult PCPs	4 in 5 miles	0	1	100.0	1.4	1.4	1.4
	Hamilton	Arcadia	46030	19	Adult PCPs	4 in 5 miles	1	6	31.6	0.8	3.1	4.3	4.3
		Atlanta	46031	8	Adult PCPs	4 in 5 miles	0	2	25.0	2.9	4.7	4.7	4.7
		Carmel	46032	409	Adult PCPs	4 in 5 miles	393	409	100.0	0.8	0.9	0.9	1.0
			46033	321	Adult PCPs	4 in 5 miles	54	321	100.0	0.9	1.0	1.0	1.1
			46082	2	Adult PCPs	4 in 5 miles	0	2	100.0	0.1	0.1	0.1	0.1
		Cicero	46034	63	Adult PCPs	4 in 5 miles	6	56	88.9	1.5	1.8	1.8	1.8
		Fishers	46037	479	Adult PCPs	4 in 5 miles	282	479	100.0	1.0	1.3	1.5	1.5
			46038	644	Adult PCPs	4 in 5 miles	47	644	100.0	0.8	1.0	1.0	1.0
		Indianapolis	46240	2	Adult PCPs	4 in 5 miles	1	2	100.0	0.5	0.7	0.7	0.8
			46250	1	Adult PCPs	4 in 5 miles	0	1	100.0	0.8	0.8	0.8	0.8
			46256	26	Adult PCPs	4 in 5 miles	9	26	100.0	1.4	1.6	1.6	1.6
			46260	3	Adult PCPs	4 in 5 miles	1	3	100.0	0.5	0.5	0.5	1.1
			46280	73	Adult PCPs	4 in 5 miles	10	73	100.0	0.9	0.9	0.9	0.9
		Noblesville	46060	396	Adult PCPs	4 in 5 miles	153	390	98.5	1.2	1.4	1.6	1.6
			46061	4	Adult PCPs	4 in 5 miles	0	4	100.0	0.3	0.3	0.3	0.3
			46062	304	Adult PCPs	4 in 5 miles	39	298	98.0	2.5	2.5	2.5	2.5
		Sheridan	46069	19	Adult PCPs	4 in 5 miles	4	18	94.7	1.6	1.6	1.6	1.6
		Westfield	46074	359	Adult PCPs	4 in 5 miles	23	358	99.7	1.6	1.6	1.7	1.7
	Hancock	Indianapolis	46229	23	Adult PCPs	4 in 5 miles	9	23	100.0	0.9	0.9	0.9	0.9
		Pendleton	46064	6	Adult PCPs	4 in 5 miles	0	3	50.0	4.1	4.3	4.3	4.4
	Hendricks	Avon	46123	538	Adult PCPs	4 in 5 miles	359	538	100.0	1.0	1.2	1.3	1.3
		Brownsburg	46112	581	Adult PCPs	4 in 5 miles	115	581	100.0	1.3	1.3	1.4	1.4
		Camby	46113	49	Adult PCPs	4 in 5 miles	3	49	100.0	0.6	0.6	0.6	2.1
		Clayton	46118	100	Adult PCPs	4 in 5 miles	0	7	7.0	4.4	4.4	4.4	4.4
		Danville	46122	197	Adult PCPs	4 in 5 miles	27	162	82.2	1.9	1.9	1.9	2.0
		Indianapolis	46231	59	Adult PCPs	4 in 5 miles	0	59	100.0	1.7	1.7	1.7	1.7
			46234	199	Adult PCPs	4 in 5 miles	5	199	100.0	1.3	1.3	1.3	1.3
			46278	6	Adult PCPs	4 in 5 miles	0	6	100.0	3.0	3.1	3.1	3.1
		Lizton	46149	25	Adult PCPs	4 in 5 miles	4	25	100.0	2.2	2.2	2.2	2.2
		North Salem	46165	14	Adult PCPs	4 in 5 miles	0	1	7.1	3.9	3.9	3.9	3.9
		Pittsboro	46167	103	Adult PCPs	4 in 5 miles	0	88	85.4	3.7	3.7	3.7	3.7
		Plainfield	46168	680	Adult PCPs	4 in 5 miles	145	680	100.0	1.7	1.7	1.7	1.7

## Access Detail By Zip Code

March 2, 2021

Access Analysis  
Network Analysis - Urban

Distance Method  
Estimated Driving  
Distance

Employee / Provider Groups  
Urban Employees  
Adult PCPs

Employees With Access													
State Abbr	County	City	Zip Code	Employee	Provider		Counts	With Access		Average Distance			
				#	Group	Standard	#	#	%	1	2	3	4
IN	Henry	Daleville	47334	1	Adult PCPs	4 in 5 miles	0	1	100.0	1.7	1.7	3.3	3.3
	Jasper	Hebron	46341	2	Adult PCPs	4 in 5 miles	0	2	100.0	3.0	4.0	4.3	4.3
	Johnson	Bargersville	46106	100	Adult PCPs	4 in 5 miles	0	87	87.0	2.8	3.1	3.1	3.1
		Franklin	46131	381	Adult PCPs	4 in 5 miles	88	342	89.8	1.3	1.5	1.6	1.6
		Greenwood	46142	478	Adult PCPs	4 in 5 miles	174	478	100.0	0.9	1.0	1.0	1.0
			46143	873	Adult PCPs	4 in 5 miles	279	873	100.0	1.1	1.3	1.3	1.3
		Indianapolis	46259	8	Adult PCPs	4 in 5 miles	0	4	50.0	2.6	2.6	2.6	2.9
		Trafalgar	46181	56	Adult PCPs	4 in 5 miles	20	48	85.7	2.8	2.8	2.8	2.8
		Whiteland	46184	196	Adult PCPs	4 in 5 miles	16	196	100.0	1.1	1.1	1.1	1.1
	Kosciusko	Nappanee	46550	2	Adult PCPs	4 in 5 miles	0	2	100.0	3.7	3.7	3.7	4.3
	Lake	Cedar Lake	46303	15	Adult PCPs	4 in 5 miles	3	13	86.7	1.2	1.5	1.9	3.9
		Crown Point	46307	172	Adult PCPs	4 in 5 miles	153	172	100.0	0.9	1.0	1.2	1.2
			46308	1	Adult PCPs	4 in 5 miles	0	1	100.0	0.2	0.2	0.2	0.2
		Dyer	46311	14	Adult PCPs	4 in 5 miles	99	14	100.0	0.8	0.9	0.9	1.0
		East Chicago	46312	42	Adult PCPs	4 in 5 miles	40	42	100.0	0.5	0.5	0.6	0.8
		Gary	46401	10	Adult PCPs	4 in 5 miles	0	10	100.0	1.0	1.0	1.2	2.1
			46402	21	Adult PCPs	4 in 5 miles	41	21	100.0	0.4	0.5	0.6	0.7
			46403	97	Adult PCPs	4 in 5 miles	7	97	100.0	0.9	0.9	1.4	1.8
			46404	71	Adult PCPs	4 in 5 miles	46	71	100.0	1.0	1.0	1.1	1.1
			46406	59	Adult PCPs	4 in 5 miles	3	59	100.0	1.6	1.6	1.6	2.2
			46407	58	Adult PCPs	4 in 5 miles	3	58	100.0	1.0	1.0	1.1	1.4
			46408	77	Adult PCPs	4 in 5 miles	5	77	100.0	0.8	1.0	1.3	1.5
			46409	33	Adult PCPs	4 in 5 miles	15	33	100.0	0.8	0.8	0.8	0.8
		Griffith	46319	50	Adult PCPs	4 in 5 miles	14	50	100.0	1.0	1.0	1.1	1.2
		Hammond	46320	24	Adult PCPs	4 in 5 miles	126	24	100.0	0.5	0.6	0.6	0.6
			46323	74	Adult PCPs	4 in 5 miles	7	74	100.0	0.8	0.8	0.8	0.8
			46324	53	Adult PCPs	4 in 5 miles	16	53	100.0	0.6	0.7	0.8	0.8
			46327	21	Adult PCPs	4 in 5 miles	4	21	100.0	0.8	0.8	0.8	0.8
		Hebron	46341	12	Adult PCPs	4 in 5 miles	0	1	8.3	4.0	4.0	4.6	4.6
		Highland	46322	36	Adult PCPs	4 in 5 miles	54	36	100.0	0.4	0.4	0.5	0.5
		Hobart	46342	190	Adult PCPs	4 in 5 miles	86	190	100.0	1.2	1.2	1.3	1.3
		Lake Station	46405	75	Adult PCPs	4 in 5 miles	17	75	100.0	1.0	1.0	1.0	1.0
		Leroy	46355	4	Adult PCPs	4 in 5 miles	0	4	100.0	4.0	4.0	4.0	4.0
		Lowell	46356	71	Adult PCPs	4 in 5 miles	2	25	35.2	2.7	2.7	4.1	4.2
		Merrillville	46410	243	Adult PCPs	4 in 5 miles	167	243	100.0	0.7	0.9	0.9	1.0
			46411	2	Adult PCPs	4 in 5 miles	0	2	100.0	0.0	0.0	0.0	0.0
		Munster	46321	55	Adult PCPs	4 in 5 miles	244	55	100.0	0.5	0.6	0.6	0.6
		Saint John	46373	9	Adult PCPs	4 in 5 miles	60	9	100.0	1.0	1.0	1.3	1.3
		Schererville	46375	32	Adult PCPs	4 in 5 miles	52	32	100.0	0.6	0.7	0.8	0.9
		Whiting	46394	18	Adult PCPs	4 in 5 miles	5	18	100.0	0.6	0.7	0.8	0.8

# Access Detail By Zip Code

March 2, 2021

Access Analysis  
Network Analysis - Urban

Distance Method  
Estimated Driving  
Distance

Employee / Provider Groups  
Urban Employees  
Adult PCPs

Employees With Access													
State Abbr	County	City	Zip Code	Employee	Provider		Counts	With Access		Average Distance			
				#	Group	Standard	#	#	%	1	2	3	4
IN	LaPorte	La Porte	46350	502	Adult PCPs	4 in 5 miles	175	433	86.3	1.7	1.7	1.7	1.7
			46352	1	Adult PCPs	4 in 5 miles	0	1	100.0	0.1	0.1	0.1	0.1
		Michigan City	46360	640	Adult PCPs	4 in 5 miles	107	558	87.2	1.3	1.3	1.3	1.3
			46361	4	Adult PCPs	4 in 5 miles	0	4	100.0	0.5	0.5	0.5	0.5
	Madison	Rolling Prairie	46371	28	Adult PCPs	4 in 5 miles	0	1	3.6	4.7	4.7	4.7	4.7
			46001	128	Adult PCPs	4 in 5 miles	14	110	85.9	1.5	2.3	2.3	2.3
		Anderson	46011	303	Adult PCPs	4 in 5 miles	54	284	93.7	1.7	2.3	2.5	2.5
			46012	231	Adult PCPs	4 in 5 miles	15	228	98.7	1.0	1.4	1.6	1.7
			46013	281	Adult PCPs	4 in 5 miles	173	281	100.0	1.1	1.4	1.5	1.6
			46016	143	Adult PCPs	4 in 5 miles	44	143	100.0	0.8	0.8	0.9	0.9
			46017	84	Adult PCPs	4 in 5 miles	0	84	100.0	2.2	2.6	2.7	2.8
			46018	1	Adult PCPs	4 in 5 miles	0	1	100.0	1.8	1.8	1.8	1.9
		Elwood	46036	75	Adult PCPs	4 in 5 miles	12	71	94.7	0.8	1.0	1.1	1.2
			46044	27	Adult PCPs	4 in 5 miles	1	3	11.1	2.5	4.7	4.7	4.7
		Ingalls	46048	44	Adult PCPs	4 in 5 miles	0	44	100.0	3.3	4.3	4.3	4.3
			46051	18	Adult PCPs	4 in 5 miles	4	18	100.0	0.8	0.9	1.5	1.6
		Markleville	46056	57	Adult PCPs	4 in 5 miles	0	9	15.8	4.0	4.0	4.0	4.0
			46064	223	Adult PCPs	4 in 5 miles	6	205	91.9	2.2	2.3	2.3	3.1
	Marion	Beech Grove	46107	189	Adult PCPs	4 in 5 miles	25	189	100.0	0.5	0.5	0.5	0.6
			46113	118	Adult PCPs	4 in 5 miles	0	118	100.0	1.4	1.4	1.4	2.2
		Camby	46201	340	Adult PCPs	4 in 5 miles	13	340	100.0	0.6	0.9	1.1	1.1
			46202	212	Adult PCPs	4 in 5 miles	1,026	212	100.0	0.3	0.4	0.4	0.4
			46203	394	Adult PCPs	4 in 5 miles	177	394	100.0	0.8	1.2	1.2	1.2
			46204	106	Adult PCPs	4 in 5 miles	217	106	100.0	0.2	0.2	0.2	0.2
			46205	433	Adult PCPs	4 in 5 miles	56	433	100.0	0.6	0.7	0.7	0.8
			46206	16	Adult PCPs	4 in 5 miles	0	16	100.0	0.3	0.4	0.4	0.4
			46208	262	Adult PCPs	4 in 5 miles	118	262	100.0	0.6	0.7	0.7	0.7
			46214	395	Adult PCPs	4 in 5 miles	62	395	100.0	0.7	0.8	0.8	0.8
			46216	37	Adult PCPs	4 in 5 miles	59	37	100.0	0.3	0.3	0.3	0.3
			46217	629	Adult PCPs	4 in 5 miles	29	629	100.0	1.1	1.8	1.9	1.9
			46218	215	Adult PCPs	4 in 5 miles	134	215	100.0	0.7	0.8	0.8	0.8
			46219	533	Adult PCPs	4 in 5 miles	205	533	100.0	0.7	0.8	0.9	0.9
			46220	679	Adult PCPs	4 in 5 miles	92	679	100.0	0.9	0.9	0.9	0.9
			46221	325	Adult PCPs	4 in 5 miles	44	325	100.0	1.0	1.1	1.1	1.1
			46222	230	Adult PCPs	4 in 5 miles	143	230	100.0	0.6	0.7	0.8	0.8
			46224	404	Adult PCPs	4 in 5 miles	91	404	100.0	0.4	0.7	0.8	0.8
			46225	74	Adult PCPs	4 in 5 miles	13	74	100.0	0.8	0.8	0.8	0.8
			46226	402	Adult PCPs	4 in 5 miles	117	402	100.0	0.9	1.2	1.4	1.4
			46227	601	Adult PCPs	4 in 5 miles	232	601	100.0	0.7	0.8	0.8	0.9
			46228	254	Adult PCPs	4 in 5 miles	0	254	100.0	1.5	1.6	1.7	1.7

# Access Detail By Zip Code

March 2, 2021

Access Analysis  
Network Analysis - Urban

Distance Method  
Estimated Driving  
Distance

Employee / Provider Groups  
Urban Employees  
Adult PCPs

Employees With Access													
State Abbr	County	City	Zip Code	Employee	Provider		Counts	With Access		Average Distance			
				#	Group	Standard	#	#	%	1	2	3	4
IN	Marion	Indianapolis	46229	289	Adult PCPs	4 in 5 miles	127	289	100.0	0.9	0.9	1.0	1.0
			46231	113	Adult PCPs	4 in 5 miles	3	113	100.0	1.5	1.5	1.5	1.8
			46234	258	Adult PCPs	4 in 5 miles	0	258	100.0	1.4	1.5	1.5	1.5
			46235	377	Adult PCPs	4 in 5 miles	107	377	100.0	1.1	1.1	1.2	1.2
			46236	440	Adult PCPs	4 in 5 miles	36	440	100.0	1.2	1.3	1.3	1.3
			46237	584	Adult PCPs	4 in 5 miles	152	584	100.0	0.9	0.9	0.9	0.9
			46239	600	Adult PCPs	4 in 5 miles	1	600	100.0	1.8	2.4	2.6	2.7
			46240	213	Adult PCPs	4 in 5 miles	44	213	100.0	0.7	0.9	0.9	1.0
			46241	295	Adult PCPs	4 in 5 miles	94	295	100.0	0.9	1.0	1.1	1.1
			46242	3	Adult PCPs	4 in 5 miles	0	3	100.0	0.9	0.9	0.9	0.9
			46247	8	Adult PCPs	4 in 5 miles	0	8	100.0	1.2	1.2	1.2	1.2
			46250	307	Adult PCPs	4 in 5 miles	183	307	100.0	0.6	0.6	0.6	0.7
			46253	3	Adult PCPs	4 in 5 miles	0	3	100.0	0.4	0.4	0.4	0.4
			46254	578	Adult PCPs	4 in 5 miles	272	578	100.0	0.8	0.8	0.8	0.9
			46256	327	Adult PCPs	4 in 5 miles	196	327	100.0	1.0	1.1	1.2	1.2
			46259	202	Adult PCPs	4 in 5 miles	3	158	78.2	1.7	1.7	1.7	3.1
			46260	376	Adult PCPs	4 in 5 miles	331	376	100.0	0.7	0.8	1.0	1.0
			46268	311	Adult PCPs	4 in 5 miles	166	311	100.0	0.6	0.7	0.7	0.7
			46277	1	Adult PCPs	4 in 5 miles	0	1	100.0	0.0	0.0	0.0	0.0
			46278	132	Adult PCPs	4 in 5 miles	88	132	100.0	1.3	1.4	1.4	1.4
		West Newton	46183	3	Adult PCPs	4 in 5 miles	0	3	100.0	2.2	2.4	2.5	2.5
	Marshall	Nappanee	46550	3	Adult PCPs	4 in 5 miles	0	3	100.0	4.0	4.0	4.0	4.2
	Monroe	Bloomington	47401	105	Adult PCPs	4 in 5 miles	37	96	91.4	1.2	1.3	1.3	1.5
			47402	1	Adult PCPs	4 in 5 miles	0	1	100.0	0.1	0.3	0.3	0.3
			47403	158	Adult PCPs	4 in 5 miles	152	141	89.2	1.1	1.3	1.4	1.4
			47404	96	Adult PCPs	4 in 5 miles	125	94	97.9	1.1	1.3	1.4	1.4
			47407	1	Adult PCPs	4 in 5 miles	0	1	100.0	0.0	0.3	1.0	1.0
			47408	95	Adult PCPs	4 in 5 miles	5	83	87.4	1.0	1.1	1.5	1.6
		Ellettsville	47429	28	Adult PCPs	4 in 5 miles	0	25	89.3	2.1	2.1	2.1	2.1
	Morgan	Camby	46113	102	Adult PCPs	4 in 5 miles	0	102	100.0	2.4	2.5	2.5	2.8
	Porter	Chesterton	46304	171	Adult PCPs	4 in 5 miles	32	171	100.0	1.4	1.7	1.7	1.7
		Crown Point	46307	2	Adult PCPs	4 in 5 miles	1	2	100.0	0.8	1.6	1.6	1.6
		Gary	46403	2	Adult PCPs	4 in 5 miles	0	2	100.0	1.0	1.0	2.8	2.8
		Hebron	46341	25	Adult PCPs	4 in 5 miles	3	8	32.0	1.4	1.7	2.7	3.8
		Hobart	46342	1	Adult PCPs	4 in 5 miles	0	1	100.0	3.1	3.6	3.6	3.6
		Michigan City	46360	32	Adult PCPs	4 in 5 miles	0	32	100.0	3.2	3.3	3.3	3.5
		Portage	46368	344	Adult PCPs	4 in 5 miles	66	344	100.0	1.3	1.3	1.4	1.5
		Valparaiso	46383	207	Adult PCPs	4 in 5 miles	246	207	100.0	0.8	0.9	0.9	0.9
			46384	1	Adult PCPs	4 in 5 miles	0	1	100.0	0.3	0.3	0.3	0.3
			46385	258	Adult PCPs	4 in 5 miles	11	255	98.8	1.4	1.5	2.0	2.1

# Access Detail By Zip Code

March 2, 2021

Access Analysis  
Network Analysis - Urban

Distance Method  
Estimated Driving  
Distance

Employee / Provider Groups  
Urban Employees  
Adult PCPs

Employees With Access													
State Abbr	County	City	Zip Code	Employee	Provider		Counts	With Access		Average Distance			
				#	Group	Standard	#	#	%	1	2	3	4
IN	Porter	Westville	46391	32	Adult PCPs	4 in 5 miles	0	4	12.5	4.7	4.8	4.9	4.9
		Wheeler	46393	4	Adult PCPs	4 in 5 miles	0	4	100.0	2.4	2.4	2.4	2.4
	Posey	Evansville	47712	16	Adult PCPs	4 in 5 miles	0	8	50.0	2.6	2.6	2.6	3.9
	Randolph	Albany	47320	2	Adult PCPs	4 in 5 miles	0	2	100.0	1.9	1.9	1.9	1.9
	Scott	Underwood	47177	2	Adult PCPs	4 in 5 miles	0	1	50.0	4.8	4.8	4.8	4.8
	Shelby	Indianapolis	46259	5	Adult PCPs	4 in 5 miles	0	4	80.0	4.3	4.3	4.3	4.6
	St. Joseph	Granger	46530	102	Adult PCPs	4 in 5 miles	56	102	100.0	1.5	1.6	1.6	1.6
		Mishawaka	46544	98	Adult PCPs	4 in 5 miles	124	98	100.0	0.8	1.0	1.1	1.2
			46545	69	Adult PCPs	4 in 5 miles	225	69	100.0	0.8	0.9	1.1	1.1
			46546	1	Adult PCPs	4 in 5 miles	0	1	100.0	0.1	0.1	0.1	0.1
		Osceola	46561	33	Adult PCPs	4 in 5 miles	1	33	100.0	1.3	1.9	2.2	2.2
		South Bend	46601	22	Adult PCPs	4 in 5 miles	110	22	100.0	0.3	0.4	0.4	0.4
			46613	24	Adult PCPs	4 in 5 miles	18	24	100.0	0.9	1.0	1.0	1.0
			46614	138	Adult PCPs	4 in 5 miles	59	131	94.9	1.5	1.5	1.5	1.7
			46615	57	Adult PCPs	4 in 5 miles	22	57	100.0	0.8	0.9	1.0	1.0
			46616	16	Adult PCPs	4 in 5 miles	0	16	100.0	1.3	1.3	1.3	1.5
			46617	46	Adult PCPs	4 in 5 miles	54	46	100.0	0.6	0.6	0.7	0.8
			46619	74	Adult PCPs	4 in 5 miles	20	68	91.9	1.5	1.5	1.5	1.6
			46624	4	Adult PCPs	4 in 5 miles	0	4	100.0	0.2	0.3	0.3	0.3
			46628	146	Adult PCPs	4 in 5 miles	58	134	91.8	1.4	1.4	1.4	1.4
			46634	1	Adult PCPs	4 in 5 miles	0	1	100.0	0.2	0.3	0.3	0.3
			46635	10	Adult PCPs	4 in 5 miles	13	10	100.0	0.5	0.8	0.8	0.8
			46637	43	Adult PCPs	4 in 5 miles	39	43	100.0	1.2	1.5	1.5	1.5
			46680	1	Adult PCPs	4 in 5 miles	0	1	100.0	1.3	1.3	1.3	1.3
			46699	1	Adult PCPs	4 in 5 miles	0	1	100.0	0.0	0.4	0.4	0.4
		Wakarusa	46573	4	Adult PCPs	4 in 5 miles	0	3	75.0	3.4	3.4	3.5	3.5
	Tippecanoe	Dayton	47941	10	Adult PCPs	4 in 5 miles	0	10	100.0	3.3	3.3	3.7	3.7
		Lafayette	47901	14	Adult PCPs	4 in 5 miles	2	14	100.0	0.4	0.7	0.9	0.9
			47902	7	Adult PCPs	4 in 5 miles	0	7	100.0	0.2	0.7	1.1	1.2
			47903	4	Adult PCPs	4 in 5 miles	0	4	100.0	0.4	0.4	0.4	0.4
			47904	65	Adult PCPs	4 in 5 miles	165	65	100.0	0.4	0.5	0.5	0.5
			47905	215	Adult PCPs	4 in 5 miles	332	185	86.0	1.2	1.4	1.4	1.5
			47909	221	Adult PCPs	4 in 5 miles	53	207	93.7	1.3	1.4	1.4	1.9
		West Lafayette	47906	229	Adult PCPs	4 in 5 miles	78	209	91.3	1.5	1.8	1.8	1.9
			47996	3	Adult PCPs	4 in 5 miles	0	3	100.0	0.2	0.2	0.2	0.2
	Tipton	Atlanta	46031	10	Adult PCPs	4 in 5 miles	0	7	70.0	3.7	4.3	4.3	4.3
		Elwood	46036	5	Adult PCPs	4 in 5 miles	0	5	100.0	2.8	2.8	2.9	3.0
	Vanderburgh	Evansville	47708	4	Adult PCPs	4 in 5 miles	23	4	100.0	0.2	0.2	0.2	0.2
			47710	86	Adult PCPs	4 in 5 miles	182	86	100.0	0.6	0.6	0.6	0.7
			47711	118	Adult PCPs	4 in 5 miles	5	118	100.0	0.9	1.2	1.3	1.5



## Access Detail By Zip Code

March 2, 2021

Access Analysis  
Network Analysis - UrbanDistance Method  
Estimated Driving  
DistanceEmployee / Provider Groups  
Urban Employees  
Adult PCPs

Employees With Access													
State Abbr	County	City	Zip Code	Employee	Provider		Counts	With Access		Average Distance			
				#	Group	Standard	#	#	%	1	2	3	4
IN	Vanderburgh	Evansville	47712	113	Adult PCPs	4 in 5 miles	35	111	98.2	1.1	1.1	1.1	1.3
			47713	45	Adult PCPs	4 in 5 miles	56	45	100.0	0.4	0.4	0.5	0.7
			47714	174	Adult PCPs	4 in 5 miles	105	174	100.0	0.7	0.9	1.0	1.1
			47715	129	Adult PCPs	4 in 5 miles	50	129	100.0	1.0	1.1	1.2	1.3
			47719	1	Adult PCPs	4 in 5 miles	0	1	100.0	0.3	0.4	0.4	0.4
			47720	61	Adult PCPs	4 in 5 miles	2	42	68.9	1.8	2.6	2.7	2.7
			47725	125	Adult PCPs	4 in 5 miles	27	122	97.6	2.0	2.1	2.2	2.2
	Vigo	Saint Mary of... Terre Haute	47876	6	Adult PCPs	4 in 5 miles	1	6	100.0	0.2	4.4	4.5	4.5
			47802	365	Adult PCPs	4 in 5 miles	80	301	82.5	1.4	1.4	1.7	1.7
			47803	259	Adult PCPs	4 in 5 miles	23	247	95.4	0.9	1.1	1.3	1.6
			47804	89	Adult PCPs	4 in 5 miles	223	89	100.0	0.9	1.0	1.3	1.3
			47805	155	Adult PCPs	4 in 5 miles	0	92	59.4	3.1	3.1	3.5	3.6
			47807	51	Adult PCPs	4 in 5 miles	86	51	100.0	0.4	0.6	0.6	0.6
			47808	2	Adult PCPs	4 in 5 miles	0	2	100.0	0.3	0.3	0.3	0.3
			47885	72	Adult PCPs	4 in 5 miles	0	45	62.5	2.5	2.8	2.9	2.9
KY	Whitley	Fort Wayne	46818	1	Adult PCPs	4 in 5 miles	0	1	100.0	0.8	3.9	3.9	3.9
	Boone	Burlington	41005	8	Adult PCPs	4 in 5 miles	9	7	87.5	1.3	1.5	1.5	1.5
		Florence	41042	4	Adult PCPs	4 in 5 miles	213	4	100.0	0.7	0.8	0.9	0.9
		Hebron	41048	6	Adult PCPs	4 in 5 miles	26	6	100.0	1.6	1.6	1.6	1.6
	Daviess	Owensboro	42301	11	Adult PCPs	4 in 5 miles	17	8	72.7	1.2	1.9	1.9	1.9
			42303	11	Adult PCPs	4 in 5 miles	276	11	100.0	0.5	0.5	0.6	0.6
		Utica	42376	3	Adult PCPs	4 in 5 miles	0	1	33.3	4.3	4.3	4.3	4.3
	Hardin	Elizabethtown	42701	4	Adult PCPs	4 in 5 miles	314	4	100.0	1.8	1.9	1.9	1.9
	Jefferson	Louisville	40203	3	Adult PCPs	4 in 5 miles	30	3	100.0	0.3	0.4	0.4	0.4
			40204	1	Adult PCPs	4 in 5 miles	99	1	100.0	0.3	0.4	0.4	0.4
			40205	3	Adult PCPs	4 in 5 miles	109	3	100.0	0.4	0.4	0.5	0.5
			40207	5	Adult PCPs	4 in 5 miles	334	5	100.0	0.7	0.7	0.7	0.8
			40208	2	Adult PCPs	4 in 5 miles	30	2	100.0	0.7	0.9	0.9	0.9
			40211	1	Adult PCPs	4 in 5 miles	20	1	100.0	1.3	1.3	1.3	1.3
			40214	1	Adult PCPs	4 in 5 miles	34	1	100.0	1.2	1.7	1.7	1.7
			40215	1	Adult PCPs	4 in 5 miles	190	1	100.0	0.9	0.9	0.9	0.9
			40217	3	Adult PCPs	4 in 5 miles	36	3	100.0	0.4	0.7	0.7	0.9
			40218	5	Adult PCPs	4 in 5 miles	82	5	100.0	0.2	0.2	0.2	0.2
			40220	3	Adult PCPs	4 in 5 miles	22	3	100.0	0.4	0.7	0.9	0.9
			40222	3	Adult PCPs	4 in 5 miles	177	3	100.0	0.6	0.6	0.6	0.6
			40223	5	Adult PCPs	4 in 5 miles	124	5	100.0	0.6	0.6	0.8	1.0
			40228	1	Adult PCPs	4 in 5 miles	0	1	100.0	1.2	1.7	1.7	1.7
			40229	4	Adult PCPs	4 in 5 miles	0	4	100.0	1.9	1.9	1.9	1.9
			40241	5	Adult PCPs	4 in 5 miles	217	5	100.0	0.8	0.8	0.8	0.9
			40242	2	Adult PCPs	4 in 5 miles	14	2	100.0	0.4	0.4	0.6	0.6



# Access Detail By Zip Code

March 2, 2021

Access Analysis  
Network Analysis - Urban

Distance Method  
Estimated Driving  
Distance

Employee / Provider Groups  
Urban Employees  
Adult PCPs

Employees With Access														
State Abbr	County	City	Zip Code	Employee	Provider		Counts	With Access		Average Distance				
				#	Group	Standard	#	#	%	1	2	3	4	
KY	Jefferson	Louisville	40243	7	Adult PCPs	4 in 5 miles	176	7	100.0	0.4	0.5	0.5	0.6	
			40245	1	Adult PCPs	4 in 5 miles	23	1	100.0	0.2	0.2	0.3	1.3	
			40258	1	Adult PCPs	4 in 5 miles	136	1	100.0	0.2	1.6	1.6	1.6	
			40272	3	Adult PCPs	4 in 5 miles	18	3	100.0	1.7	1.7	2.0	2.4	
			40291	1	Adult PCPs	4 in 5 miles	75	1	100.0	0.2	0.2	0.2	0.2	
			40299	4	Adult PCPs	4 in 5 miles	203	4	100.0	1.0	1.0	1.0	1.2	
	Kenton	Prospect	40059	2	Adult PCPs	4 in 5 miles	42	2	100.0	0.8	0.8	0.8	0.8	
		Ft Mitchell	41017	4	Adult PCPs	4 in 5 miles	248	4	100.0	0.6	0.7	0.7	0.7	
		Independence	41051	6	Adult PCPs	4 in 5 miles	22	6	100.0	1.4	1.7	1.7	1.7	
		Shelby	Louisville	40245	1	Adult PCPs	4 in 5 miles	0	1	100.0	3.0	3.0	3.0	3.0
MI	Berrien	Benton Harbor	49022	5	Adult PCPs	4 in 5 miles	11	4	80.0	1.3	1.3	1.3	1.3	
		Berrien Springs	49103	1	Adult PCPs	4 in 5 miles	3	1	100.0	0.1	0.1	0.1	4.7	
		Buchanan	49107	17	Adult PCPs	4 in 5 miles	3	10	58.8	0.9	1.1	2.0	2.9	
		Niles	49120	27	Adult PCPs	4 in 5 miles	33	27	100.0	1.2	1.2	1.3	1.3	
		Saint Joseph	49085	8	Adult PCPs	4 in 5 miles	81	8	100.0	0.9	1.3	1.5	1.6	
		Stevensville	49127	6	Adult PCPs	4 in 5 miles	10	6	100.0	1.8	1.8	2.1	2.1	
		Watervliet	49098	3	Adult PCPs	4 in 5 miles	6	3	100.0	1.9	2.0	2.2	2.2	
		Cass	Niles	49120	16	Adult PCPs	4 in 5 miles	0	13	81.2	3.0	3.1	3.1	3.1
	OH	Butler	Fairfield	45014	6	Adult PCPs	4 in 5 miles	2,408	6	100.0	1.0	1.0	1.2	1.2
			Hamilton	45011	1	Adult PCPs	4 in 5 miles	69	1	100.0	0.3	0.4	1.1	1.1
			45013	2	Adult PCPs	4 in 5 miles	825	2	100.0	1.9	1.9	2.0	2.0	
			45015	2	Adult PCPs	4 in 5 miles	5	2	100.0	0.7	0.7	0.7	0.7	
			45056	1	Adult PCPs	4 in 5 miles	34	1	100.0	0.4	0.4	0.4	0.5	
		West Chester	45069	4	Adult PCPs	4 in 5 miles	202	4	100.0	0.8	0.8	1.0	1.2	
		Hamilton	Cincinnati	45224	1	Adult PCPs	4 in 5 miles	24	1	100.0	0.7	0.7	0.7	0.8
				45230	2	Adult PCPs	4 in 5 miles	1,640	2	100.0	0.3	0.3	0.3	0.4
			45231	1	Adult PCPs	4 in 5 miles	2,364	1	100.0	0.4	0.5	0.7	0.7	
			45238	1	Adult PCPs	4 in 5 miles	818	1	100.0	1.0	1.1	1.1	1.1	
		45239	6	Adult PCPs	4 in 5 miles	126	6	100.0	0.3	0.6	0.6	0.6		
		45247	1	Adult PCPs	4 in 5 miles	812	1	100.0	1.8	2.3	2.3	2.3		
		45251	1	Adult PCPs	4 in 5 miles	13	1	100.0	0.6	0.6	0.6	0.6		
		Harrison	45030	6	Adult PCPs	4 in 5 miles	43	6	100.0	1.1	1.1	1.6	1.6	
	Grand...			32,869	Adult PCPs	4 in 5 miles	28,322	31,576	96.1	1.1	1.3	1.3	1.4	



**March 2, 2021**

**Access Analysis**  
**Network Analysis - Urban**  
**Distance Method**  
**Estimated Driving Distance**  
**Employee / Provider Groups**  
**Urban Employees**  
**Adult PCPs**

[illegible]

## Access Detail By Zip Code

March 2, 2021

Access Analysis  
Network Analysis - Urban

Distance Method  
Estimated Driving  
Distance

Employee / Provider Groups  
Urban Employees  
Adult PCPs

Employees Without Access														
State Abbr	County	City	Zip Code	Employee	Provider		Counts	Without Access			Average Distance			
				#	Group	Standard	#	#	%	1	2	3	4	
IL	Will	Beecher	60401	1	Adult PCPs	4 in 5 miles	1	1	100.0	0.6	9.4	9.6	10.4	
IN	Adams	Monroeville	46773	1	Adult PCPs	4 in 5 miles	0	1	100.0	6.6	11.9	11.9	11.9	
	Allen	Fort Wayne	46816	67	Adult PCPs	4 in 5 miles	5	3	4.5	5.3	5.3	5.3	5.3	
			46818	62	Adult PCPs	4 in 5 miles	16	4	6.5	5.3	5.9	6.2	6.2	
			46819	47	Adult PCPs	4 in 5 miles	1	1	2.1	3.6	4.8	4.8	7.3	
		Grabill	46741	8	Adult PCPs	4 in 5 miles	2	3	37.5	1.7	2.7	3.6	5.5	
		Harlan	46743	13	Adult PCPs	4 in 5 miles	1	13	100.0	2.2	4.6	4.6	7.1	
		Hoagland	46745	8	Adult PCPs	4 in 5 miles	0	8	100.0	7.1	7.7	7.7	7.7	
		Huntertown	46748	21	Adult PCPs	4 in 5 miles	1	7	33.3	4.1	6.1	6.1	6.2	
		Leo	46765	18	Adult PCPs	4 in 5 miles	1	15	83.3	1.4	3.8	3.9	6.4	
		Monroeville	46773	17	Adult PCPs	4 in 5 miles	1	17	100.0	3.1	10.1	10.4	10.4	
		New Haven	46774	67	Adult PCPs	4 in 5 miles	27	6	9.0	5.3	5.9	5.9	5.9	
		Woodburn	46797	13	Adult PCPs	4 in 5 miles	0	13	100.0	6.1	8.1	8.4	9.3	
		Yoder	46798	6	Adult PCPs	4 in 5 miles	0	4	66.7	5.2	5.5	5.5	5.5	
		Zanesville	46799	5	Adult PCPs	4 in 5 miles	0	5	100.0	7.4	7.4	7.4	7.7	
	Bartholomew	Edinburgh	46124	22	Adult PCPs	4 in 5 miles	0	21	95.5	2.5	8.5	8.5	8.5	
	Boone	Pittsboro	46167	3	Adult PCPs	4 in 5 miles	0	3	100.0	6.6	6.6	6.6	6.6	
		Sheridan	46069	9	Adult PCPs	4 in 5 miles	0	5	55.6	5.7	5.9	6.2	6.2	
	Brown	Nineveh	46164	41	Adult PCPs	4 in 5 miles	0	41	100.0	8.7	9.0	9.0	9.0	
		Trafalgar	46181	12	Adult PCPs	4 in 5 miles	0	11	91.7	6.2	6.2	6.2	6.2	
		Unionville	47468	4	Adult PCPs	4 in 5 miles	0	4	100.0	10.3	12.8	12.8	12.8	
	Clark	Borden	47106	21	Adult PCPs	4 in 5 miles	0	21	100.0	6.2	8.7	8.8	8.8	
		Charlestown	47111	83	Adult PCPs	4 in 5 miles	116	19	22.9	5.4	6.5	6.5	6.8	
		Henryville	47126	23	Adult PCPs	4 in 5 miles	3	23	100.0	2.3	2.3	2.3	9.0	
		Memphis	47143	25	Adult PCPs	4 in 5 miles	0	19	76.0	4.4	4.4	4.4	6.1	
		Nabb	47147	2	Adult PCPs	4 in 5 miles	0	2	100.0	11.5	11.5	12.3	12.5	
		New Washin...	47162	2	Adult PCPs	4 in 5 miles	0	2	100.0	11.3	11.3	11.9	12.2	
		Otisco	47163	3	Adult PCPs	4 in 5 miles	0	1	33.3	5.0	5.0	5.0	7.8	
		Sellersburg	47172	94	Adult PCPs	4 in 5 miles	29	2	2.1	5.3	5.3	5.3	5.3	
	Clay	Lewis	47858	4	Adult PCPs	4 in 5 miles	0	4	100.0	5.8	5.8	8.0	8.0	
	Clinton	Sheridan	46069	2	Adult PCPs	4 in 5 miles	0	2	100.0	6.2	7.3	7.3	7.3	
	Delaware	Albany	47320	24	Adult PCPs	4 in 5 miles	6	3	12.5	4.7	4.7	4.7	5.4	
		Alexandria	46001	2	Adult PCPs	4 in 5 miles	0	2	100.0	5.6	5.6	5.7	5.8	
		Daleville	47334	13	Adult PCPs	4 in 5 miles	11	1	7.7	4.3	5.1	5.1	5.1	
		Eaton	47338	21	Adult PCPs	4 in 5 miles	0	18	85.7	7.4	7.8	7.9	7.9	
		Gaston	47342	28	Adult PCPs	4 in 5 miles	0	26	92.9	8.3	9.1	9.1	9.1	
		Muncie	47302	146	Adult PCPs	4 in 5 miles	14	8	5.5	5.6	5.7	5.7	5.9	
			47303	128	Adult PCPs	4 in 5 miles	279	5	3.9	4.5	4.8	5.0	5.8	
			47304	231	Adult PCPs	4 in 5 miles	97	2	0.9	5.2	5.2	5.2	5.2	
		Selma	47383	29	Adult PCPs	4 in 5 miles	0	9	31.0	5.6	6.7	6.7	7.1	

## Access Detail By Zip Code

March 2, 2021

Access Analysis  
Network Analysis - Urban

Distance Method  
Estimated Driving  
Distance

Employee / Provider Groups  
Urban Employees  
Adult PCPs

Employees Without Access													
State Abbr	County	City	Zip Code	Employee	Provider		Counts	Without Access		Average Distance			
				#	Group	Standard	#	#	%	1	2	3	4
IN	Delaware	Yorktown	47396	76	Adult PCPs	4 in 5 miles	5	7	9.2	5.6	5.8	5.8	5.8
		Elkhart	46517	53	Adult PCPs	4 in 5 miles	7	1	1.9	2.9	4.9	4.9	5.1
		Goshen	46526	53	Adult PCPs	4 in 5 miles	144	3	5.7	3.9	5.2	5.3	5.3
			46528	43	Adult PCPs	4 in 5 miles	6	7	16.3	4.7	5.6	5.6	6.3
		Middlebury	46540	7	Adult PCPs	4 in 5 miles	3	7	100.0	1.7	1.7	2.7	6.3
		New Paris	46553	11	Adult PCPs	4 in 5 miles	1	3	27.3	3.0	5.8	6.0	6.1
	Floyd	Borden	47106	1	Adult PCPs	4 in 5 miles	0	1	100.0	5.5	5.9	5.9	5.9
		Elwood	46036	1	Adult PCPs	4 in 5 miles	0	1	100.0	7.1	8.4	8.5	8.6
	Grant	Gaston	47342	1	Adult PCPs	4 in 5 miles	0	1	100.0	5.9	9.0	9.0	9.0
		Arcadia	46030	19	Adult PCPs	4 in 5 miles	1	13	68.4	4.6	6.1	6.8	6.8
		Atlanta	46031	8	Adult PCPs	4 in 5 miles	0	6	75.0	6.1	7.6	7.8	7.8
		Cicero	46034	63	Adult PCPs	4 in 5 miles	6	7	11.1	4.9	5.3	5.5	5.5
		Noblesville	46060	396	Adult PCPs	4 in 5 miles	153	6	1.5	4.7	5.2	5.4	5.6
			46062	304	Adult PCPs	4 in 5 miles	39	6	2.0	5.0	5.1	5.3	5.3
		Sheridan	46069	19	Adult PCPs	4 in 5 miles	4	1	5.3	5.3	5.3	5.3	5.3
		Westfield	46074	359	Adult PCPs	4 in 5 miles	23	1	0.3	4.1	4.2	5.3	5.3
	Hancock	Markleville	46056	4	Adult PCPs	4 in 5 miles	0	4	100.0	10.1	10.1	10.1	10.2
		Pendleton	46064	6	Adult PCPs	4 in 5 miles	0	3	50.0	7.8	7.8	7.8	9.0
	Hendricks	Amo	46103	3	Adult PCPs	4 in 5 miles	0	3	100.0	10.7	10.7	10.7	10.7
		Clayton	46118	100	Adult PCPs	4 in 5 miles	0	93	93.0	7.2	7.2	7.2	7.2
		Coatesville	46121	41	Adult PCPs	4 in 5 miles	0	41	100.0	10.5	10.5	10.6	10.9
		Danville	46122	197	Adult PCPs	4 in 5 miles	27	35	17.8	6.9	6.9	6.9	6.9
		North Salem	46165	14	Adult PCPs	4 in 5 miles	0	13	92.9	6.4	6.4	7.4	7.4
		Pittsboro	46167	103	Adult PCPs	4 in 5 miles	0	15	14.6	5.8	5.8	5.8	5.8
		Stilesville	46180	2	Adult PCPs	4 in 5 miles	0	2	100.0	11.9	11.9	11.9	11.9
		Nabb	47147	2	Adult PCPs	4 in 5 miles	0	2	100.0	9.3	9.3	10.1	10.8
	Jefferson	Bargersville	46106	100	Adult PCPs	4 in 5 miles	0	13	13.0	6.6	7.3	7.3	7.3
		Edinburgh	46124	45	Adult PCPs	4 in 5 miles	1	45	100.0	0.6	10.2	10.3	10.4
		Franklin	46131	381	Adult PCPs	4 in 5 miles	88	39	10.2	4.3	5.3	6.3	6.9
		Indianapolis	46259	8	Adult PCPs	4 in 5 miles	0	4	50.0	5.3	5.3	5.3	5.9
		Needham	46162	2	Adult PCPs	4 in 5 miles	0	2	100.0	6.8	6.8	6.8	6.8
		Nineveh	46164	21	Adult PCPs	4 in 5 miles	0	21	100.0	6.8	7.0	7.0	7.0
		Trafalgar	46181	56	Adult PCPs	4 in 5 miles	20	8	14.3	5.4	5.4	5.4	5.4
		Middlebury	46540	2	Adult PCPs	4 in 5 miles	0	2	100.0	5.4	5.4	6.4	6.4
	LaGrange	Cedar Lake	46303	15	Adult PCPs	4 in 5 miles	3	2	13.3	1.3	1.3	2.3	5.4
		Hebron	46341	12	Adult PCPs	4 in 5 miles	0	11	91.7	3.8	4.5	4.8	7.0
		Lowell	46356	71	Adult PCPs	4 in 5 miles	2	46	64.8	3.0	3.0	6.4	6.6
		Shelby	46377	1	Adult PCPs	4 in 5 miles	0	1	100.0	6.9	7.7	8.2	8.5
		Hanna	46340	22	Adult PCPs	4 in 5 miles	0	22	100.0	8.0	12.8	12.8	12.9
		Kingsbury	46345	5	Adult PCPs	4 in 5 miles	0	5	100.0	5.6	5.6	5.6	5.6

## Access Detail By Zip Code

March 2, 2021

Access Analysis  
Network Analysis - Urban

Distance Method  
Estimated Driving  
Distance

Employee / Provider Groups  
Urban Employees  
Adult PCPs

Employees Without Access													
State Abbr	County	City	Zip Code	Employee	Provider		Counts	Without Access		Average Distance			
				#	Group	Standard	#	#	%	1	2	3	4
IN	LaPorte	Kingsford He...	46346	18	Adult PCPs	4 in 5 miles	0	18	100.0	8.6	8.6	8.6	8.6
		La Crosse	46348	10	Adult PCPs	4 in 5 miles	0	10	100.0	7.9	11.6	11.6	11.8
		La Porte	46350	502	Adult PCPs	4 in 5 miles	175	69	13.7	6.2	7.1	7.2	7.3
		Michigan City	46360	640	Adult PCPs	4 in 5 miles	107	82	12.8	6.0	6.5	6.5	6.5
		Mill Creek	46365	6	Adult PCPs	4 in 5 miles	0	6	100.0	7.0	7.0	7.5	7.5
		New Carlisle	46552	34	Adult PCPs	4 in 5 miles	2	34	100.0	2.2	2.3	13.0	13.2
		Rolling Prairie	46371	28	Adult PCPs	4 in 5 miles	0	27	96.4	5.9	5.9	9.6	10.0
		Union Mills	46382	36	Adult PCPs	4 in 5 miles	0	36	100.0	8.8	9.9	10.0	10.0
		Walkerton	46574	17	Adult PCPs	4 in 5 miles	0	17	100.0	7.5	11.6	11.6	11.7
		Wanatah	46390	35	Adult PCPs	4 in 5 miles	1	35	100.0	2.7	9.2	9.4	9.4
	Madison	Westville	46391	171	Adult PCPs	4 in 5 miles	1	171	100.0	2.5	7.2	7.3	7.3
		Alexandria	46001	128	Adult PCPs	4 in 5 miles	14	18	14.1	4.9	5.8	5.9	5.9
		Anderson	46011	303	Adult PCPs	4 in 5 miles	54	19	6.3	2.3	4.5	5.4	5.5
			46012	231	Adult PCPs	4 in 5 miles	15	3	1.3	4.2	5.5	5.5	5.5
		Elwood	46036	75	Adult PCPs	4 in 5 miles	12	4	5.3	5.7	6.5	6.6	6.7
		Frankton	46044	27	Adult PCPs	4 in 5 miles	1	24	88.9	1.3	5.9	6.2	6.2
		Markleville	46056	57	Adult PCPs	4 in 5 miles	0	48	84.2	7.2	7.2	7.4	7.5
		Pendleton	46064	223	Adult PCPs	4 in 5 miles	6	18	8.1	4.3	4.3	4.3	6.1
		Summitville	46070	8	Adult PCPs	4 in 5 miles	0	8	100.0	5.4	5.8	7.4	8.3
		Marion	Indianapolis	46259	202	Adult PCPs	4 in 5 miles	3	44	21.8	3.6	3.6	3.6
	Marshall	Walkerton	46574	12	Adult PCPs	4 in 5 miles	0	12	100.0	4.9	9.6	11.7	11.7
	Monroe	Bloomington	47401	105	Adult PCPs	4 in 5 miles	37	9	8.6	3.2	6.6	6.6	7.0
			47403	158	Adult PCPs	4 in 5 miles	152	17	10.8	4.7	7.1	7.3	7.3
			47404	96	Adult PCPs	4 in 5 miles	125	2	2.1	6.7	7.1	7.1	7.3
			47408	95	Adult PCPs	4 in 5 miles	5	12	12.6	6.4	6.7	6.9	7.4
		Ellettsville	47429	28	Adult PCPs	4 in 5 miles	0	3	10.7	5.3	5.3	5.3	5.3
	Montgomery	Unionville	47468	5	Adult PCPs	4 in 5 miles	0	5	100.0	9.0	9.1	9.2	9.8
		Clarks Hill	47930	2	Adult PCPs	4 in 5 miles	0	2	100.0	11.5	14.5	14.5	14.6
		Morgan	Clayton	46118	1	Adult PCPs	4 in 5 miles	0	1	100.0	7.7	7.7	7.7
		Stilesville	46180	3	Adult PCPs	4 in 5 miles	0	3	100.0	12.9	12.9	12.9	12.9
	Porter	Hebron	46341	25	Adult PCPs	4 in 5 miles	3	17	68.0	2.1	2.4	3.1	6.9
		Kouts	46347	41	Adult PCPs	4 in 5 miles	0	41	100.0	9.2	9.8	10.0	10.0
		Valparaiso	46385	258	Adult PCPs	4 in 5 miles	11	3	1.2	4.4	4.6	5.4	5.6
		Westville	46391	32	Adult PCPs	4 in 5 miles	0	28	87.5	4.4	5.6	5.7	5.7
	Posey	Evansville	47712	16	Adult PCPs	4 in 5 miles	0	8	50.0	3.5	5.1	5.1	5.9
	Putnam	Coatesville	46121	36	Adult PCPs	4 in 5 miles	0	36	100.0	8.0	8.0	8.1	8.2
	Scott	Henryville	47126	1	Adult PCPs	4 in 5 miles	0	1	100.0	5.7	5.7	5.7	10.0
		Underwood	47177	2	Adult PCPs	4 in 5 miles	0	1	50.0	6.5	6.5	6.5	6.5
	Shelby	Edinburgh	46124	22	Adult PCPs	4 in 5 miles	0	22	100.0	5.6	9.5	9.8	10.2
		Indianapolis	46259	5	Adult PCPs	4 in 5 miles	0	1	20.0	4.2	4.2	4.2	5.5

## Access Detail By Zip Code

March 2, 2021

Access Analysis  
Network Analysis - UrbanDistance Method  
Estimated Driving  
DistanceEmployee / Provider Groups  
Urban Employees  
Adult PCPs

Employees Without Access													
State Abbr	County	City	Zip Code	Employee	Provider		Counts	Without Access		Average Distance			
				#	Group	Standard	#	#	%	1	2	3	4
IN	St. Joseph	Lakeville	46536	9	Adult PCPs	4 in 5 miles	0	9	100.0	9.2	9.2	9.4	9.7
		New Carlisle	46552	19	Adult PCPs	4 in 5 miles	0	19	100.0	3.6	3.6	9.8	9.8
		North Liberty	46554	27	Adult PCPs	4 in 5 miles	0	27	100.0	8.4	12.5	12.9	12.9
		South Bend	46614	138	Adult PCPs	4 in 5 miles	59	7	5.1	7.0	7.0	7.0	7.0
			46619	74	Adult PCPs	4 in 5 miles	20	6	8.1	5.3	5.3	5.3	5.3
			46628	146	Adult PCPs	4 in 5 miles	58	12	8.2	5.3	5.3	5.3	5.3
		Wakarusa	46573	4	Adult PCPs	4 in 5 miles	0	1	25.0	5.6	5.6	5.8	5.8
		Walkerton	46574	31	Adult PCPs	4 in 5 miles	1	31	100.0	2.4	13.5	15.2	15.4
		Walkerton	46574	15	Adult PCPs	4 in 5 miles	0	15	100.0	3.9	11.2	13.3	13.3
	Starke	Lewis	47858	1	Adult PCPs	4 in 5 miles	0	1	100.0	9.9	9.9	10.0	10.0
	Tippecanoe	Battle Ground	47920	12	Adult PCPs	4 in 5 miles	0	12	100.0	7.1	7.9	7.9	7.9
		Clarks Hill	47930	8	Adult PCPs	4 in 5 miles	0	8	100.0	11.5	11.5	11.6	11.6
		Lafayette	47905	215	Adult PCPs	4 in 5 miles	332	30	14.0	7.0	7.7	7.9	8.1
			47909	221	Adult PCPs	4 in 5 miles	53	14	6.3	7.5	7.5	7.7	7.9
		Romney	47981	8	Adult PCPs	4 in 5 miles	0	8	100.0	9.9	9.9	9.9	10.0
		West Lafayette	47906	229	Adult PCPs	4 in 5 miles	78	20	8.7	5.6	5.9	5.9	6.0
		Westpoint	47992	4	Adult PCPs	4 in 5 miles	0	4	100.0	10.0	10.2	10.9	10.9
		Tipton	46031	10	Adult PCPs	4 in 5 miles	0	3	30.0	5.5	6.1	6.1	6.2
		Vanderburgh	47712	113	Adult PCPs	4 in 5 miles	35	2	1.8	4.2	4.2	4.2	5.3
			47720	61	Adult PCPs	4 in 5 miles	2	19	31.1	3.1	6.0	6.5	6.5
			47725	125	Adult PCPs	4 in 5 miles	27	3	2.4	5.2	5.2	6.3	6.3
		Vigo	47851	1	Adult PCPs	4 in 5 miles	0	1	100.0	5.3	9.9	9.9	9.9
		Lewis	47858	5	Adult PCPs	4 in 5 miles	0	5	100.0	8.7	8.7	8.7	8.7
		New Goshen	47863	4	Adult PCPs	4 in 5 miles	0	4	100.0	5.0	6.8	8.2	8.2
		Prairie Creek	47869	4	Adult PCPs	4 in 5 miles	0	4	100.0	11.3	11.3	13.3	13.3
		Riley	47871	7	Adult PCPs	4 in 5 miles	1	7	100.0	0.1	0.3	5.4	5.4
		Terre Haute	47802	365	Adult PCPs	4 in 5 miles	80	64	17.5	5.6	5.8	7.2	7.3
			47803	259	Adult PCPs	4 in 5 miles	23	12	4.6	4.0	4.0	4.0	6.2
			47805	155	Adult PCPs	4 in 5 miles	0	63	40.6	5.6	5.8	5.9	6.2
		West Terre...	47885	72	Adult PCPs	4 in 5 miles	0	27	37.5	5.3	6.4	6.6	6.6
		Washington	47106	1	Adult PCPs	4 in 5 miles	0	1	100.0	6.7	9.0	9.0	9.0
		Henryville	47126	1	Adult PCPs	4 in 5 miles	0	1	100.0	5.4	5.4	5.4	11.7
		Wells	46799	5	Adult PCPs	4 in 5 miles	0	5	100.0	7.5	7.6	7.6	7.8
		White	47920	1	Adult PCPs	4 in 5 miles	0	1	100.0	8.1	8.2	8.2	8.2
KY	Boone	Burlington	41005	8	Adult PCPs	4 in 5 miles	9	1	12.5	5.0	5.6	5.6	5.6
	Daviness	Owensboro	42301	11	Adult PCPs	4 in 5 miles	17	3	27.3	7.4	7.5	7.7	7.7
		Philpot	42366	2	Adult PCPs	4 in 5 miles	0	2	100.0	8.5	8.5	8.6	8.6
		Utica	42376	3	Adult PCPs	4 in 5 miles	0	2	66.7	9.6	9.8	9.9	9.9
	Ohio	Utica	42376	2	Adult PCPs	4 in 5 miles	0	2	100.0	12.9	12.9	12.9	12.9
MI	Berrien	Benton Harbor	49022	5	Adult PCPs	4 in 5 miles	11	1	20.0	4.7	5.7	5.7	5.7

**Employee / Provider Groups**  
**Urban Employees**  
**Adult PCPs**

[illegible]



**March 2, 2021**

### Distance Method

#### Estimated Driving Distance

**Provider Group**  
**Pediatricians**

**<sup>1</sup> Provider counts represent:  
#: Provider access points**

© 2021 Quest Analytics, LLC.

**Employee / Provider Groups**  
**Urban Employees**  
**Pediatricians**

[illegible]

## Access Detail By Zip Code

March 2, 2021

Access Analysis  
Network Analysis - UrbanDistance Method  
Estimated Driving  
DistanceEmployee / Provider Groups  
Urban Employees  
Pediatricians

Employees With Access													
State Abbr	County	City	Zip Code	Employee	Provider		Counts	With Access		Average Distance			
				#	Group	Standard	#	#	%	1	2	3	4
IL	Cook	Alsip	60803	4	Pediatricians	2 in 5 miles	1	4	100.0	0.8	2.4	2.5	2.5
		Calumet City	60409	4	Pediatricians	2 in 5 miles	3	4	100.0	0.9	1.2	1.3	1.5
		Chicago	60605	1	Pediatricians	2 in 5 miles	14	1	100.0	0.4	0.5	0.5	0.5
			60607	4	Pediatricians	2 in 5 miles	9	4	100.0	0.4	0.8	0.8	1.0
			60609	2	Pediatricians	2 in 5 miles	7	2	100.0	0.5	0.5	1.1	1.1
			60617	4	Pediatricians	2 in 5 miles	18	4	100.0	0.8	1.0	1.1	1.2
			60623	5	Pediatricians	2 in 5 miles	61	5	100.0	0.4	0.4	0.5	0.5
			60628	1	Pediatricians	2 in 5 miles	17	1	100.0	0.2	0.2	0.2	0.2
			60633	2	Pediatricians	2 in 5 miles	0	2	100.0	2.0	2.1	2.4	3.2
			60636	5	Pediatricians	2 in 5 miles	0	5	100.0	1.1	1.1	1.2	1.4
			60641	1	Pediatricians	2 in 5 miles	1	1	100.0	1.1	1.5	1.6	1.6
			60643	13	Pediatricians	2 in 5 miles	7	13	100.0	0.7	0.9	1.3	1.5
			60649	5	Pediatricians	2 in 5 miles	36	5	100.0	0.5	0.5	0.6	0.7
		Chicago Hei...	60411	2	Pediatricians	2 in 5 miles	10	2	100.0	0.7	1.6	2.7	2.9
		Country Club...	60478	1	Pediatricians	2 in 5 miles	0	1	100.0	2.0	2.0	2.0	2.0
		Flossmoor	60422	4	Pediatricians	2 in 5 miles	5	4	100.0	0.6	0.7	0.7	0.8
		Glenwood	60425	2	Pediatricians	2 in 5 miles	0	2	100.0	2.9	3.0	3.0	3.2
		Harvey	60426	2	Pediatricians	2 in 5 miles	17	2	100.0	0.7	0.7	0.7	1.1
		Hazel Crest	60429	1	Pediatricians	2 in 5 miles	15	1	100.0	0.5	0.8	0.9	0.9
		Lansing	60438	3	Pediatricians	2 in 5 miles	0	3	100.0	2.1	2.4	2.9	3.1
		Markham	60428	2	Pediatricians	2 in 5 miles	0	2	100.0	1.3	1.3	1.3	1.3
		Matteson	60443	2	Pediatricians	2 in 5 miles	2	2	100.0	0.5	0.5	1.9	1.9
		Midlothian	60445	1	Pediatricians	2 in 5 miles	0	1	100.0	2.5	2.5	2.5	2.9
		Park Forest	60466	5	Pediatricians	2 in 5 miles	0	5	100.0	1.6	2.5	3.3	3.4
		Richton Park	60471	1	Pediatricians	2 in 5 miles	1	1	100.0	0.3	1.9	1.9	3.8
		South Holland	60473	4	Pediatricians	2 in 5 miles	5	4	100.0	1.2	1.2	1.3	1.5
	Will	New Lenox	60451	1	Pediatricians	2 in 5 miles	26	1	100.0	0.5	0.5	0.5	0.5
IN	Allen	Fort Wayne	46802	24	Pediatricians	2 in 5 miles	2	24	100.0	0.8	0.9	2.0	2.0
			46803	29	Pediatricians	2 in 5 miles	0	29	100.0	1.9	2.0	2.4	2.5
			46804	135	Pediatricians	2 in 5 miles	30	135	100.0	1.5	1.7	2.0	2.3
			46805	59	Pediatricians	2 in 5 miles	11	59	100.0	1.1	1.1	1.2	1.2
			46806	75	Pediatricians	2 in 5 miles	0	75	100.0	2.7	2.7	3.0	3.1
			46807	61	Pediatricians	2 in 5 miles	0	61	100.0	1.5	1.5	1.7	1.7
			46808	66	Pediatricians	2 in 5 miles	0	66	100.0	2.4	2.7	3.2	3.2
			46809	30	Pediatricians	2 in 5 miles	7	29	96.7	2.1	2.1	2.1	2.1
			46814	67	Pediatricians	2 in 5 miles	3	65	97.0	2.7	2.7	2.7	4.6
			46815	119	Pediatricians	2 in 5 miles	2	119	100.0	1.1	1.9	2.4	2.4
			46816	67	Pediatricians	2 in 5 miles	0	33	49.3	4.2	4.2	4.4	4.5
			46818	62	Pediatricians	2 in 5 miles	1	58	93.5	2.7	2.8	2.9	3.1
			46819	47	Pediatricians	2 in 5 miles	0	41	87.2	3.3	3.3	3.4	3.4

## Access Detail By Zip Code

March 2, 2021

Access Analysis  
Network Analysis - Urban

Distance Method  
Estimated Driving  
Distance

Employee / Provider Groups  
Urban Employees  
Pediatricians

Employees With Access														
State Abbr	County	City	Zip Code	Employee	Provider		Counts	With Access		Average Distance				
				#	Group	Standard	#	#	%	1	2	3	4	
IN	Allen	Fort Wayne	46825	102	Pediatricians	2 in 5 miles	92	102	100.0	1.2	1.3	1.3	1.3	
			46835	150	Pediatricians	2 in 5 miles	3	150	100.0	1.6	1.8	1.8	2.4	
			46845	134	Pediatricians	2 in 5 miles	24	134	100.0	1.4	1.8	1.9	1.9	
			46896	1	Pediatricians	2 in 5 miles	0	1	100.0	3.2	3.3	3.3	3.6	
			46899	1	Pediatricians	2 in 5 miles	0	1	100.0	2.7	2.7	2.7	2.7	
		Huntertown	46748	21	Pediatricians	2 in 5 miles	0	13	61.9	3.2	3.5	3.5	3.5	
			46765	18	Pediatricians	2 in 5 miles	0	3	16.7	4.8	4.8	4.9	4.9	
		New Haven	46774	67	Pediatricians	2 in 5 miles	1	41	61.2	1.8	3.8	4.6	5.3	
			Yoder	46798	6	Pediatricians	2 in 5 miles	0	1	16.7	5.0	5.0	5.0	5.0
		Bartholomew	Edinburgh	46124	22	Pediatricians	2 in 5 miles	0	1	4.5	4.1	4.2	4.2	4.2
	Boone		Indianapolis	46268	3	Pediatricians	2 in 5 miles	0	3	100.0	1.9	1.9	1.9	1.9
			Brown	Trafalgar	46181	12	Pediatricians	2 in 5 miles	0	1	8.3	4.8	4.8	4.8
	Clark		Charlestown	47111	83	Pediatricians	2 in 5 miles	2	53	63.9	2.1	2.1	7.8	9.6
			Clarksville	47129	32	Pediatricians	2 in 5 miles	36	32	100.0	1.1	1.2	1.2	1.2
			Jeffersonville	47130	115	Pediatricians	2 in 5 miles	33	115	100.0	1.4	1.4	1.5	1.6
				47131	2	Pediatricians	2 in 5 miles	0	2	100.0	0.3	0.3	0.3	0.9
			Sellersburg	47172	94	Pediatricians	2 in 5 miles	1	53	56.4	2.4	3.9	3.9	3.9
	Delaware		Albany	47320	24	Pediatricians	2 in 5 miles	0	4	16.7	4.9	4.9	7.7	14.3
			Muncie	47302	146	Pediatricians	2 in 5 miles	7	136	93.2	1.2	1.5	1.6	1.8
				47303	128	Pediatricians	2 in 5 miles	12	114	89.1	1.6	1.9	2.2	2.3
				47304	231	Pediatricians	2 in 5 miles	67	224	97.0	1.5	1.9	2.2	2.3
				47305	18	Pediatricians	2 in 5 miles	3	18	100.0	0.4	0.6	0.7	1.3
			47307	2	Pediatricians	2 in 5 miles	0	2	100.0	1.0	1.1	1.4	1.4	
	Elkhart		Yorktown	47396	76	Pediatricians	2 in 5 miles	0	56	73.7	3.6	3.7	3.7	3.9
		Bristol	46507	7	Pediatricians	2 in 5 miles	0	5	71.4	3.9	3.9	3.9	3.9	
			Elkhart	46514	70	Pediatricians	2 in 5 miles	15	69	98.6	1.9	1.9	1.9	2.2
			46515	4	Pediatricians	2 in 5 miles	0	4	100.0	1.3	1.3	1.3	1.6	
			46516	60	Pediatricians	2 in 5 miles	9	60	100.0	1.5	1.5	1.7	1.9	
			46517	53	Pediatricians	2 in 5 miles	3	52	98.1	1.8	2.1	2.4	2.7	
		Goshen	46526	53	Pediatricians	2 in 5 miles	13	49	92.5	1.5	2.0	2.2	2.4	
			46527	2	Pediatricians	2 in 5 miles	0	2	100.0	0.7	1.0	2.6	3.7	
			46528	43	Pediatricians	2 in 5 miles	2	36	83.7	2.3	2.5	3.0	3.1	
			Granger	46530	6	Pediatricians	2 in 5 miles	0	1	16.7	5.0	5.0	5.0	5.0
			New Paris	46553	11	Pediatricians	2 in 5 miles	0	1	9.1	4.5	4.7	4.7	4.7
			Osceola	46561	3	Pediatricians	2 in 5 miles	0	2	66.7	4.7	4.7	4.7	5.1
		Floyd	Sellersburg	47172	1	Pediatricians	2 in 5 miles	0	1	100.0	3.8	4.4	4.4	4.4
			Hamilton	Arcadia	46030	19	Pediatricians	2 in 5 miles	0	6	31.6	4.3	4.3	7.8
		Carmel		46032	409	Pediatricians	2 in 5 miles	271	409	100.0	1.3	1.4	1.4	1.4
				46033	321	Pediatricians	2 in 5 miles	10	321	100.0	1.6	1.6	1.8	1.8
			46082	2	Pediatricians	2 in 5 miles	0	2	100.0	0.1	0.1	0.1	0.1	

## Access Detail By Zip Code

March 2, 2021

Access Analysis  
Network Analysis - Urban

Distance Method  
Estimated Driving  
Distance

Employee / Provider Groups  
Urban Employees  
Pediatricians

Employees With Access																
State Abbr	County	City	Zip Code	Employee	Provider		Counts	With Access		Average Distance						
				#	Group	Standard	#	#	%	1	2	3	4			
IN	Hamilton	Cicero	46034	63	Pediatricians	2 in 5 miles	2	56	88.9	1.8	1.8	6.2	6.2			
		Fishers	46037	479	Pediatricians	2 in 5 miles	118	479	100.0	1.7	1.7	1.7	1.7			
			46038	644	Pediatricians	2 in 5 miles	14	644	100.0	1.0	1.2	1.3	1.4			
		Indianapolis	46240	2	Pediatricians	2 in 5 miles	0	2	100.0	1.6	1.6	1.8	2.2			
				46250	1	Pediatricians	2 in 5 miles	0	1	100.0	0.8	0.8	2.8	2.9		
				46256	26	Pediatricians	2 in 5 miles	0	26	100.0	2.0	2.0	2.2	2.3		
			46260	3	Pediatricians	2 in 5 miles	0	3	100.0	1.3	1.3	1.3	1.3			
				46280	73	Pediatricians	2 in 5 miles	0	73	100.0	1.7	1.7	1.8	1.8		
				Noblesville	46060	396	Pediatricians	2 in 5 miles	25	383	96.7	1.8	1.8	2.4	2.4	
		46061			4	Pediatricians	2 in 5 miles	0	4	100.0	0.3	0.3	2.2	2.2		
		46062			304	Pediatricians	2 in 5 miles	12	296	97.4	2.7	2.7	3.0	3.0		
			Westfield	46074	359	Pediatricians	2 in 5 miles	3	341	95.0	2.6	2.6	2.6	4.1		
				Hancock	Indianapolis	46229	23	Pediatricians	2 in 5 miles	0	23	100.0	2.6	2.6	2.6	2.6
					Hendricks	Avon	46123	538	Pediatricians	2 in 5 miles	88	538	100.0	1.4	1.8	2.1
			Brownsburg			46112	581	Pediatricians	2 in 5 miles	49	579	99.7	1.4	1.6	2.2	2.5
			Camby	46113		49	Pediatricians	2 in 5 miles	2	49	100.0	0.6	0.6	2.2	2.2	
			Clayton	46118	100	Pediatricians	2 in 5 miles	0	5	5.0	4.3	4.3	4.3	4.3		
			Danville	46122	197	Pediatricians	2 in 5 miles	17	158	80.2	2.1	2.1	2.3	2.3		
					Indianapolis	46231	59	Pediatricians	2 in 5 miles	0	59	100.0	1.6	2.3	2.7	2.8
							46234	199	Pediatricians	2 in 5 miles	1	199	100.0	1.3	1.4	1.4
			46278			6	Pediatricians	2 in 5 miles	0	6	100.0	3.2	3.2	3.2	3.2	
				Pittsboro	46167	103	Pediatricians	2 in 5 miles	0	52	50.5	3.5	4.0	4.2	4.9	
						Plainfield	46168	680	Pediatricians	2 in 5 miles	27	679	99.9	1.7	1.8	1.8
		Johnson					Bargersville	46106	100	Pediatricians	2 in 5 miles	0	86	86.0	3.1	3.1
			Franklin	46131			381	Pediatricians	2 in 5 miles	4	332	87.1	2.4	2.4	2.4	2.4
			Greenwood	46142	478	Pediatricians	2 in 5 miles	6	478	100.0	1.1	1.2	1.3	1.6		
				46143	873	Pediatricians	2 in 5 miles	30	872	99.9	1.5	1.6	1.7	1.8		
					Indianapolis	46259	8	Pediatricians	2 in 5 miles	0	3	37.5	2.4	3.0	3.0	3.0
						Trafalgar	46181	56	Pediatricians	2 in 5 miles	8	48	85.7	2.8	2.8	2.8
			Whiteland			46184	196	Pediatricians	2 in 5 miles	0	182	92.9	3.6	3.6	3.6	3.6
			Lake	Cedar Lake	46303	15	Pediatricians	2 in 5 miles	0	13	86.7	3.9	3.9	4.6	4.9	
				Crown Point	46307	172	Pediatricians	2 in 5 miles	16	171	99.4	1.6	1.8	2.5	2.7	
					46308	1	Pediatricians	2 in 5 miles	0	1	100.0	1.5	1.8	1.8	1.8	
			Dyer		46311	14	Pediatricians	2 in 5 miles	17	14	100.0	0.8	0.8	1.0	1.2	
			East Chicago		46312	42	Pediatricians	2 in 5 miles	3	42	100.0	0.8	1.6	2.3	3.0	
			Gary	46401	10	Pediatricians	2 in 5 miles	0	10	100.0	2.4	2.4	2.4	2.4		
				46402	21	Pediatricians	2 in 5 miles	7	21	100.0	0.7	0.8	0.8	0.8		
				46403	97	Pediatricians	2 in 5 miles	10	97	100.0	0.8	0.9	0.9	0.9		
				46404	71	Pediatricians	2 in 5 miles	1	71	100.0	1.6	1.9	2.1	2.1		
				46406	59	Pediatricians	2 in 5 miles	2	59	100.0	1.8	1.9	2.4	2.6		

## Access Detail By Zip Code

March 2, 2021

Access Analysis  
Network Analysis - Urban

Distance Method  
Estimated Driving  
Distance

Employee / Provider Groups  
Urban Employees  
Pediatricians

Employees With Access													
State Abbr	County	City	Zip Code	Employee	Provider		Counts	With Access		Average Distance			
				#	Group	Standard	#	#	%	1	2	3	4
IN	Lake	Gary	46407	58	Pediatricians	2 in 5 miles	0	58	100.0	1.6	1.6	1.6	1.9
			46408	77	Pediatricians	2 in 5 miles	5	77	100.0	1.7	1.7	1.7	2.0
			46409	33	Pediatricians	2 in 5 miles	7	33	100.0	1.3	1.3	1.3	1.4
		Griffith	46319	50	Pediatricians	2 in 5 miles	1	50	100.0	1.4	1.6	1.8	1.8
			46320	24	Pediatricians	2 in 5 miles	16	24	100.0	0.6	0.6	0.7	0.7
			46323	74	Pediatricians	2 in 5 miles	1	74	100.0	0.9	1.4	1.5	1.7
		Hammond	46324	53	Pediatricians	2 in 5 miles	10	53	100.0	0.7	0.9	1.2	1.5
			46327	21	Pediatricians	2 in 5 miles	1	21	100.0	0.8	1.3	1.3	1.6
			46341	12	Pediatricians	2 in 5 miles	0	6	50.0	3.3	3.3	7.4	8.1
		Highland	46322	36	Pediatricians	2 in 5 miles	5	36	100.0	0.7	1.2	1.3	1.4
		Hobart	46342	190	Pediatricians	2 in 5 miles	3	190	100.0	1.7	1.9	2.2	2.9
		Lake Station	46405	75	Pediatricians	2 in 5 miles	12	75	100.0	1.0	1.1	1.1	1.1
		Lowell	46356	71	Pediatricians	2 in 5 miles	0	3	4.2	4.7	4.7	4.7	5.3
		Merrillville	46410	243	Pediatricians	2 in 5 miles	35	243	100.0	1.3	1.4	1.5	1.6
			46411	2	Pediatricians	2 in 5 miles	0	2	100.0	0.0	0.0	0.0	0.0
			46321	55	Pediatricians	2 in 5 miles	16	55	100.0	0.8	1.2	1.2	1.3
	LaPorte	Saint John	46373	9	Pediatricians	2 in 5 miles	8	9	100.0	1.1	1.4	1.4	1.4
		Schererville	46375	32	Pediatricians	2 in 5 miles	6	32	100.0	1.1	1.5	2.1	2.2
		Whiting	46394	18	Pediatricians	2 in 5 miles	0	18	100.0	2.9	3.2	3.5	4.1
		La Porte	46350	502	Pediatricians	2 in 5 miles	12	430	85.7	1.7	1.8	1.9	2.4
			46352	1	Pediatricians	2 in 5 miles	0	1	100.0	0.2	0.2	0.2	0.2
			46360	640	Pediatricians	2 in 5 miles	11	558	87.2	1.4	1.7	1.9	2.5
		Michigan City	46361	4	Pediatricians	2 in 5 miles	0	4	100.0	0.5	0.5	1.1	2.8
			46371	28	Pediatricians	2 in 5 miles	0	1	3.6	4.7	4.7	4.7	4.7
			46011	303	Pediatricians	2 in 5 miles	9	275	90.8	2.6	2.6	2.6	2.6
	Madison	Anderson	46012	231	Pediatricians	2 in 5 miles	0	214	92.6	2.0	2.1	2.5	2.5
			46013	281	Pediatricians	2 in 5 miles	6	274	97.5	1.6	1.7	1.7	1.8
			46016	143	Pediatricians	2 in 5 miles	16	143	100.0	0.9	0.9	1.0	1.0
			46017	84	Pediatricians	2 in 5 miles	0	73	86.9	3.5	3.6	3.9	3.9
			46018	1	Pediatricians	2 in 5 miles	0	1	100.0	1.9	1.9	1.9	2.0
			46036	75	Pediatricians	2 in 5 miles	3	71	94.7	1.1	1.4	2.3	11.4
		Markleville	46056	57	Pediatricians	2 in 5 miles	0	9	15.8	4.0	4.0	4.0	4.0
		Pendleton	46064	223	Pediatricians	2 in 5 miles	0	48	21.5	4.1	4.1	4.1	4.1
	Marion	Beech Grove	46107	189	Pediatricians	2 in 5 miles	0	189	100.0	0.9	1.4	2.3	2.3
			46113	118	Pediatricians	2 in 5 miles	0	118	100.0	1.7	1.8	3.3	3.9
			46201	340	Pediatricians	2 in 5 miles	24	340	100.0	0.6	1.0	1.1	1.1
			46202	212	Pediatricians	2 in 5 miles	712	212	100.0	0.3	0.4	0.5	0.5
			46203	394	Pediatricians	2 in 5 miles	69	394	100.0	1.0	1.3	1.5	1.5
			46204	106	Pediatricians	2 in 5 miles	66	106	100.0	0.4	0.5	0.5	0.5
			46205	433	Pediatricians	2 in 5 miles	50	433	100.0	0.7	0.8	0.9	0.9

## Access Detail By Zip Code

March 2, 2021

Access Analysis  
Network Analysis - Urban

Distance Method  
Estimated Driving  
Distance

Employee / Provider Groups  
Urban Employees  
Pediatricians

Employees With Access													
State Abbr	County	City	Zip Code	Employee	Provider		Counts	With Access		Average Distance			
				#	Group	Standard	#	#	%	1	2	3	4
IN	Marion	Indianapolis	46206	16	Pediatricians	2 in 5 miles	0	16	100.0	0.9	1.2	1.4	1.4
			46208	262	Pediatricians	2 in 5 miles	60	262	100.0	0.8	1.2	1.3	1.4
			46214	395	Pediatricians	2 in 5 miles	0	395	100.0	1.3	1.4	1.5	1.5
			46216	37	Pediatricians	2 in 5 miles	4	37	100.0	0.8	0.8	0.8	0.8
			46217	629	Pediatricians	2 in 5 miles	3	626	99.5	2.2	2.2	2.2	2.8
			46218	215	Pediatricians	2 in 5 miles	84	215	100.0	0.7	0.8	0.8	0.9
			46219	533	Pediatricians	2 in 5 miles	20	533	100.0	1.0	1.0	1.1	1.2
			46220	679	Pediatricians	2 in 5 miles	11	679	100.0	1.2	1.3	1.4	1.4
			46221	325	Pediatricians	2 in 5 miles	19	124	38.2	1.6	1.8	1.8	1.9
			46222	230	Pediatricians	2 in 5 miles	60	230	100.0	0.7	1.0	1.2	1.2
			46224	404	Pediatricians	2 in 5 miles	21	404	100.0	0.5	0.8	0.9	1.0
			46225	74	Pediatricians	2 in 5 miles	1	74	100.0	1.0	1.3	1.6	1.6
			46226	402	Pediatricians	2 in 5 miles	57	402	100.0	1.2	2.0	2.1	2.1
			46227	601	Pediatricians	2 in 5 miles	22	601	100.0	1.3	1.6	1.7	1.7
			46228	254	Pediatricians	2 in 5 miles	0	254	100.0	1.9	2.0	2.1	2.1
			46229	289	Pediatricians	2 in 5 miles	8	289	100.0	1.5	1.5	1.6	1.6
			46231	113	Pediatricians	2 in 5 miles	0	113	100.0	1.9	2.6	3.0	3.4
			46234	258	Pediatricians	2 in 5 miles	0	258	100.0	1.9	2.0	2.1	2.2
			46235	377	Pediatricians	2 in 5 miles	56	377	100.0	1.4	1.4	1.4	1.4
			46236	440	Pediatricians	2 in 5 miles	6	440	100.0	1.5	1.5	1.5	1.5
			46237	584	Pediatricians	2 in 5 miles	85	584	100.0	1.4	1.7	2.2	2.3
			46239	600	Pediatricians	2 in 5 miles	0	512	85.3	3.0	3.4	3.7	3.8
			46240	213	Pediatricians	2 in 5 miles	1	213	100.0	1.5	1.9	2.1	2.6
			46241	295	Pediatricians	2 in 5 miles	1	269	91.2	2.7	3.0	3.1	3.1
			46242	3	Pediatricians	2 in 5 miles	0	3	100.0	4.2	4.2	4.2	4.2
			46247	8	Pediatricians	2 in 5 miles	0	8	100.0	1.4	1.4	1.4	1.4
			46250	307	Pediatricians	2 in 5 miles	2	307	100.0	1.7	1.8	2.2	2.2
			46253	3	Pediatricians	2 in 5 miles	0	3	100.0	0.5	0.5	0.6	0.6
			46254	578	Pediatricians	2 in 5 miles	77	578	100.0	1.0	1.2	1.2	1.2
			46256	327	Pediatricians	2 in 5 miles	120	327	100.0	1.2	1.4	1.4	1.5
			46259	202	Pediatricians	2 in 5 miles	0	120	59.4	3.4	3.4	3.6	3.6
			46260	376	Pediatricians	2 in 5 miles	103	376	100.0	1.0	1.1	1.2	1.3
			46268	311	Pediatricians	2 in 5 miles	56	311	100.0	1.4	1.4	1.4	1.4
			46277	1	Pediatricians	2 in 5 miles	0	1	100.0	0.5	0.5	0.5	0.5
			46278	132	Pediatricians	2 in 5 miles	82	132	100.0	2.1	2.1	2.1	2.2
	Monroe	West Newton	46183	3	Pediatricians	2 in 5 miles	0	3	100.0	2.6	3.8	3.8	5.8
		Bloomington	47401	105	Pediatricians	2 in 5 miles	18	85	81.0	1.5	1.7	1.7	1.7
			47402	1	Pediatricians	2 in 5 miles	0	1	100.0	0.4	0.4	0.4	0.4
			47403	158	Pediatricians	2 in 5 miles	31	119	75.3	2.0	2.2	2.2	2.3
			47404	96	Pediatricians	2 in 5 miles	79	92	95.8	1.3	1.5	1.5	1.5

## Access Detail By Zip Code

March 2, 2021

Access Analysis  
Network Analysis - Urban

Distance Method  
Estimated Driving  
Distance

Employee / Provider Groups  
Urban Employees  
Pediatricians

Employees With Access														
State Abbr	County	City	Zip Code	Employee	Provider		Counts	With Access		Average Distance				
				#	Group	Standard	#	#	%	1	2	3	4	
IN	Monroe	Bloomington	47407	1	Pediatricians	2 in 5 miles	0	1	100.0	1.0	1.0	1.0	1.0	
			47408	95	Pediatricians	2 in 5 miles	0	85	89.5	1.9	2.0	2.0	2.0	
		Ellettsville	47429	28	Pediatricians	2 in 5 miles	0	17	60.7	1.3	4.2	4.2	4.2	
	Morgan	Camby	46113	102	Pediatricians	2 in 5 miles	0	102	100.0	2.5	2.5	2.9	2.9	
		Porter	Chesterton	46304	171	Pediatricians	2 in 5 miles	12	171	100.0	1.8	1.8	1.9	2.0
		Crown Point	46307	2	Pediatricians	2 in 5 miles	0	2	100.0	1.8	2.6	5.6	5.7	
		Gary	46403	2	Pediatricians	2 in 5 miles	0	2	100.0	1.0	1.0	1.0	1.0	
		Hebron	46341	25	Pediatricians	2 in 5 miles	2	23	92.0	2.0	2.1	8.2	8.8	
		Hobart	46342	1	Pediatricians	2 in 5 miles	0	1	100.0	3.1	3.6	3.6	3.6	
		Michigan City	46360	32	Pediatricians	2 in 5 miles	0	31	96.9	3.3	3.8	4.0	4.1	
		Portage	46368	344	Pediatricians	2 in 5 miles	21	344	100.0	1.9	2.2	2.2	2.2	
		Valparaiso	46383	207	Pediatricians	2 in 5 miles	12	203	98.1	1.5	1.6	1.8	1.9	
			46384	1	Pediatricians	2 in 5 miles	0	1	100.0	1.5	1.6	1.6	1.7	
			46385	258	Pediatricians	2 in 5 miles	0	215	83.3	2.7	2.8	2.8	2.8	
			Westville	46391	32	Pediatricians	2 in 5 miles	0	1	3.1	4.9	5.0	5.2	5.7
			Wheeler	46393	4	Pediatricians	2 in 5 miles	0	4	100.0	2.4	2.4	2.4	2.4
		Posey	Evansville	47712	16	Pediatricians	2 in 5 miles	0	8	50.0	4.0	4.0	4.3	5.0
		Randolph	Albany	47320	2	Pediatricians	2 in 5 miles	0	2	100.0	4.8	4.8	7.1	14.9
		St. Joseph	Granger	46530	102	Pediatricians	2 in 5 miles	14	88	86.3	2.3	2.4	2.5	2.5
			Mishawaka	46544	98	Pediatricians	2 in 5 miles	13	97	99.0	1.8	1.8	2.2	2.2
			46545	69	Pediatricians	2 in 5 miles	23	68	98.6	1.9	1.9	2.0	2.0	
			46546	1	Pediatricians	2 in 5 miles	0	1	100.0	0.3	0.3	1.0	1.0	
			Osceola	46561	33	Pediatricians	2 in 5 miles	0	14	42.4	4.7	4.7	4.8	5.2
			South Bend	46601	22	Pediatricians	2 in 5 miles	112	22	100.0	0.8	0.8	0.9	1.0
				46613	24	Pediatricians	2 in 5 miles	2	24	100.0	1.0	1.0	1.6	1.8
				46614	138	Pediatricians	2 in 5 miles	1	123	89.1	1.8	2.8	2.9	3.4
				46615	57	Pediatricians	2 in 5 miles	4	57	100.0	1.1	1.1	1.2	1.2
				46616	16	Pediatricians	2 in 5 miles	0	16	100.0	1.3	1.5	1.5	1.5
				46617	46	Pediatricians	2 in 5 miles	74	46	100.0	0.8	0.9	0.9	0.9
				46619	74	Pediatricians	2 in 5 miles	3	56	75.7	2.1	2.1	2.1	3.8
				46624	4	Pediatricians	2 in 5 miles	0	4	100.0	0.6	0.8	0.8	0.8
				46628	146	Pediatricians	2 in 5 miles	4	130	89.0	1.9	1.9	1.9	2.2
				46634	1	Pediatricians	2 in 5 miles	0	1	100.0	0.6	0.8	0.8	0.8
				46635	10	Pediatricians	2 in 5 miles	2	10	100.0	1.2	1.2	1.7	1.7
				46637	43	Pediatricians	2 in 5 miles	0	43	100.0	2.2	2.5	2.8	3.0
				46680	1	Pediatricians	2 in 5 miles	0	1	100.0	1.9	2.3	2.3	3.3
				46699	1	Pediatricians	2 in 5 miles	0	1	100.0	0.5	0.8	1.0	1.0
		Tippecanoe	Dayton	47941	10	Pediatricians	2 in 5 miles	0	10	100.0	3.7	3.7	3.7	3.7
			Lafayette	47901	14	Pediatricians	2 in 5 miles	0	14	100.0	0.9	0.9	1.2	1.2
				47902	7	Pediatricians	2 in 5 miles	0	7	100.0	1.2	1.2	1.2	1.2



## Access Detail By Zip Code

March 2, 2021

Access Analysis  
Network Analysis - UrbanDistance Method  
Estimated Driving  
DistanceEmployee / Provider Groups  
Urban Employees  
Pediatricians

Employees With Access													
State Abbr	County	City	Zip Code	Employee	Provider		Counts	With Access		Average Distance			
				#	Group	Standard	#	#	%	1	2	3	4
IN	Tippecanoe	Lafayette	47903	4	Pediatricians	2 in 5 miles	0	4	100.0	0.4	0.8	0.8	0.8
			47904	65	Pediatricians	2 in 5 miles	86	65	100.0	0.5	0.5	0.8	0.8
			47905	215	Pediatricians	2 in 5 miles	96	185	86.0	1.4	1.5	1.5	1.5
			47909	221	Pediatricians	2 in 5 miles	5	207	93.7	2.1	2.1	2.1	2.1
			47906	229	Pediatricians	2 in 5 miles	17	202	88.2	2.1	2.1	2.4	2.4
		West Lafayette	47996	3	Pediatricians	2 in 5 miles	0	3	100.0	0.2	0.2	0.4	0.4
			46036	5	Pediatricians	2 in 5 miles	0	5	100.0	3.3	3.3	4.9	9.4
			47708	4	Pediatricians	2 in 5 miles	2	4	100.0	0.2	0.2	0.3	0.3
			47710	86	Pediatricians	2 in 5 miles	17	86	100.0	0.8	1.0	1.0	1.2
			47711	118	Pediatricians	2 in 5 miles	0	118	100.0	2.0	2.4	2.5	2.5
	Tipton	Elwood	47712	113	Pediatricians	2 in 5 miles	17	111	98.2	1.5	1.5	1.7	2.1
			47713	45	Pediatricians	2 in 5 miles	9	45	100.0	0.7	0.8	0.8	0.8
			47714	174	Pediatricians	2 in 5 miles	110	174	100.0	1.4	1.4	1.4	1.4
			47715	129	Pediatricians	2 in 5 miles	7	129	100.0	1.9	1.9	1.9	1.9
			47719	1	Pediatricians	2 in 5 miles	0	1	100.0	1.4	1.4	1.4	2.1
		Evansville	47720	61	Pediatricians	2 in 5 miles	0	37	60.7	2.6	2.6	2.7	2.8
			47725	125	Pediatricians	2 in 5 miles	10	97	77.6	2.0	3.2	3.2	3.2
			47876	6	Pediatricians	2 in 5 miles	0	6	100.0	4.9	5.0	5.0	5.0
			47802	365	Pediatricians	2 in 5 miles	4	290	79.5	1.9	2.0	2.6	2.6
			47803	259	Pediatricians	2 in 5 miles	0	221	85.3	2.9	2.9	3.0	3.0
	Vigo	Saint Mary of...	47804	89	Pediatricians	2 in 5 miles	1	89	100.0	1.6	1.7	1.8	1.8
			47805	155	Pediatricians	2 in 5 miles	0	66	42.6	3.7	3.8	3.9	3.9
			47807	51	Pediatricians	2 in 5 miles	68	51	100.0	0.9	1.0	1.0	1.0
			47808	2	Pediatricians	2 in 5 miles	0	2	100.0	1.6	1.6	2.0	2.0
			47885	72	Pediatricians	2 in 5 miles	0	45	62.5	3.0	3.1	3.1	3.1
		Terre Haute	46818	1	Pediatricians	2 in 5 miles	0	1	100.0	3.9	3.9	3.9	8.1
			41005	8	Pediatricians	2 in 5 miles	11	7	87.5	2.1	2.1	2.1	2.1
			41042	4	Pediatricians	2 in 5 miles	63	4	100.0	1.2	1.2	1.2	1.3
			41048	6	Pediatricians	2 in 5 miles	6	6	100.0	2.2	3.5	3.6	3.6
			42301	11	Pediatricians	2 in 5 miles	0	8	72.7	2.8	2.8	2.8	3.0
KY	Boone	Owensboro	42303	11	Pediatricians	2 in 5 miles	62	11	100.0	0.7	0.8	1.0	1.1
			42376	3	Pediatricians	2 in 5 miles	0	1	33.3	4.3	4.3	5.3	5.3
			42701	4	Pediatricians	2 in 5 miles	46	4	100.0	1.8	1.8	1.8	1.8
			40203	3	Pediatricians	2 in 5 miles	8	3	100.0	0.5	0.6	0.7	0.7
			40204	1	Pediatricians	2 in 5 miles	12	1	100.0	0.4	0.4	0.4	0.4
	Hardin	Louisville	40205	3	Pediatricians	2 in 5 miles	18	3	100.0	0.7	0.7	0.9	0.9
			40207	5	Pediatricians	2 in 5 miles	166	5	100.0	0.7	0.7	0.7	0.7
			40208	2	Pediatricians	2 in 5 miles	3	2	100.0	0.9	0.9	1.0	1.0
			40211	1	Pediatricians	2 in 5 miles	5	1	100.0	1.2	1.2	1.2	1.3
			40214	1	Pediatricians	2 in 5 miles	34	1	100.0	0.7	0.7	0.7	0.7

## Access Detail By Zip Code

March 2, 2021

Access Analysis  
Network Analysis - UrbanDistance Method  
Estimated Driving  
DistanceEmployee / Provider Groups  
Urban Employees  
Pediatricians

Employees With Access														
State Abbr	County	City	Zip Code	Employee	Provider		Counts	With Access		Average Distance				
				#	Group	Standard	#	#	%	1	2	3	4	
KY	Jefferson	Louisville	40215	1	Pediatricians	2 in 5 miles	2	1	100.0	0.9	0.9	2.2	2.3	
			40217	3	Pediatricians	2 in 5 miles	66	3	100.0	0.5	0.5	0.8	0.8	
			40218	5	Pediatricians	2 in 5 miles	14	5	100.0	0.6	0.9	1.3	1.4	
			40220	3	Pediatricians	2 in 5 miles	1	3	100.0	0.9	1.6	1.6	1.8	
			40222	3	Pediatricians	2 in 5 miles	24	3	100.0	0.6	0.6	0.7	0.7	
			40223	5	Pediatricians	2 in 5 miles	87	5	100.0	0.9	0.9	1.0	1.0	
			40228	1	Pediatricians	2 in 5 miles	0	1	100.0	2.4	2.4	2.8	2.8	
			40229	4	Pediatricians	2 in 5 miles	16	4	100.0	2.4	2.4	2.4	2.4	
			40241	5	Pediatricians	2 in 5 miles	95	5	100.0	1.1	1.3	1.3	1.3	
			40242	2	Pediatricians	2 in 5 miles	0	2	100.0	1.5	1.5	1.5	1.5	
			40243	7	Pediatricians	2 in 5 miles	40	7	100.0	0.5	0.5	0.5	0.6	
			40245	1	Pediatricians	2 in 5 miles	0	1	100.0	2.2	3.5	3.5	3.5	
			40258	1	Pediatricians	2 in 5 miles	7	1	100.0	1.8	2.1	2.1	2.1	
			40272	3	Pediatricians	2 in 5 miles	49	2	66.7	1.9	1.9	1.9	2.1	
			40291	1	Pediatricians	2 in 5 miles	34	1	100.0	0.2	0.2	0.2	0.2	
			40299	4	Pediatricians	2 in 5 miles	22	4	100.0	1.0	1.1	1.1	1.1	
		Prospect	40059	2	Pediatricians	2 in 5 miles	4	2	100.0	1.1	1.1	1.1	4.0	
		Kenton	Ft Mitchell	41017	4	Pediatricians	2 in 5 miles	51	4	100.0	0.6	0.6	0.6	0.6
			Independence	41051	6	Pediatricians	2 in 5 miles	0	6	100.0	3.4	3.4	3.4	3.4
	MI	Shelby	Louisville	40245	1	Pediatricians	2 in 5 miles	0	1	100.0	3.0	3.0	3.0	3.0
Berrien		Benton Harbor	49022	5	Pediatricians	2 in 5 miles	1	4	80.0	1.3	3.1	3.1	3.1	
		Buchanan	49107	17	Pediatricians	2 in 5 miles	0	4	23.5	2.3	4.7	7.0	7.0	
Niles		49120	27	Pediatricians	2 in 5 miles	4	27	100.0	1.4	2.7	3.7	4.3		
Saint Joseph		49085	8	Pediatricians	2 in 5 miles	10	8	100.0	1.6	1.7	1.7	1.7		
Stevensville		49127	6	Pediatricians	2 in 5 miles	5	6	100.0	2.1	2.1	2.1	2.1		
Cass		Niles	49120	16	Pediatricians	2 in 5 miles	0	9	56.2	3.2	3.5	4.3	4.7	
Butler		Fairfield	45014	6	Pediatricians	2 in 5 miles	20	6	100.0	1.3	1.6	1.8	2.1	
	Hamilton	45011	1	Pediatricians	2 in 5 miles	11	1	100.0	1.3	1.3	1.3	1.3		
OH			45013	2	Pediatricians	2 in 5 miles	23	2	100.0	2.6	3.0	3.0	3.0	
			45015	2	Pediatricians	2 in 5 miles	0	2	100.0	2.4	2.7	2.7	2.9	
			Oxford	45056	1	Pediatricians	2 in 5 miles	6	1	100.0	1.2	1.2	1.2	1.2
			West Chester	45069	4	Pediatricians	2 in 5 miles	38	4	100.0	1.5	1.5	1.6	1.6
		Hamilton	Cincinnati	45224	1	Pediatricians	2 in 5 miles	3	1	100.0	0.9	0.9	0.9	2.1
			45230	2	Pediatricians	2 in 5 miles	27	2	100.0	0.4	0.5	1.5	1.6	
			45231	1	Pediatricians	2 in 5 miles	25	1	100.0	0.4	0.7	0.7	1.0	
			45238	1	Pediatricians	2 in 5 miles	29	1	100.0	0.8	1.0	1.0	1.0	
			45239	6	Pediatricians	2 in 5 miles	17	6	100.0	0.8	0.9	1.0	1.1	
			45247	1	Pediatricians	2 in 5 miles	21	1	100.0	2.0	2.0	2.0	2.0	
			45251	1	Pediatricians	2 in 5 miles	7	1	100.0	0.5	0.6	0.6	1.0	
			Harrison	45030	6	Pediatricians	2 in 5 miles	18	6	100.0	1.5	1.5	1.5	1.5

[illegible]



**Access Analysis**  
**Network Analysis - Urban**  
**Distance Method**  
**Estimated Driving**  
**Distance**  
**Employee / Provider Groups**  
**Urban Employees**  
**Pediatricians**

[illegible]

## Access Detail By Zip Code

March 2, 2021

Access Analysis  
Network Analysis - UrbanDistance Method  
Estimated Driving  
DistanceEmployee / Provider Groups  
Urban Employees  
Pediatricians

Employees Without Access													
State Abbr	County	City	Zip Code	Employee	Provider		Counts	Without Access		Average Distance			
				#	Group	Standard	#	#	%	1	2	3	4
IL	Will	Beecher	60401	1	Pediatricians	2 in 5 miles	0	1	100.0	10.9	11.1	11.1	11.1
IN	Adams	Monroeville	46773	1	Pediatricians	2 in 5 miles	0	1	100.0	11.8	14.1	14.1	16.1
	Allen	Fort Wayne	46809	30	Pediatricians	2 in 5 miles	7	1	3.3	6.3	6.3	6.3	6.3
			46814	67	Pediatricians	2 in 5 miles	3	2	3.0	5.4	5.4	5.4	5.4
			46816	67	Pediatricians	2 in 5 miles	0	34	50.7	6.1	6.6	6.8	7.1
			46818	62	Pediatricians	2 in 5 miles	1	4	6.5	6.2	6.4	6.4	7.5
			46819	47	Pediatricians	2 in 5 miles	0	6	12.8	7.1	7.1	7.2	7.2
		Grabill	46741	8	Pediatricians	2 in 5 miles	0	8	100.0	7.8	7.8	7.9	7.9
		Harlan	46743	13	Pediatricians	2 in 5 miles	0	13	100.0	10.6	10.6	10.7	10.7
		Hoagland	46745	8	Pediatricians	2 in 5 miles	0	8	100.0	8.3	11.0	12.2	12.8
		Huntertown	46748	21	Pediatricians	2 in 5 miles	0	8	38.1	6.0	6.3	6.3	6.3
		Leo	46765	18	Pediatricians	2 in 5 miles	0	15	83.3	6.8	6.8	6.9	6.9
		Monroeville	46773	17	Pediatricians	2 in 5 miles	0	17	100.0	10.5	13.5	16.3	16.8
		New Haven	46774	67	Pediatricians	2 in 5 miles	1	26	38.8	2.4	6.1	6.7	7.6
		Woodburn	46797	13	Pediatricians	2 in 5 miles	0	13	100.0	10.5	11.7	11.8	12.2
		Yoder	46798	6	Pediatricians	2 in 5 miles	0	5	83.3	6.7	6.7	6.7	6.7
		Zanesville	46799	5	Pediatricians	2 in 5 miles	0	5	100.0	9.7	9.7	9.7	9.7
	Bartholomew	Edinburgh	46124	22	Pediatricians	2 in 5 miles	0	21	95.5	8.5	8.5	8.5	8.5
	Boone	Pittsboro	46167	3	Pediatricians	2 in 5 miles	0	3	100.0	7.4	7.7	7.9	8.1
		Sheridan	46069	9	Pediatricians	2 in 5 miles	0	9	100.0	12.1	12.1	12.1	12.5
	Brown	Nineveh	46164	41	Pediatricians	2 in 5 miles	0	41	100.0	9.0	9.0	9.0	9.0
		Trafalgar	46181	12	Pediatricians	2 in 5 miles	0	11	91.7	6.2	6.2	6.2	6.2
		Unionville	47468	4	Pediatricians	2 in 5 miles	0	4	100.0	13.2	13.2	13.2	13.2
	Clark	Borden	47106	21	Pediatricians	2 in 5 miles	0	21	100.0	10.7	11.2	11.6	12.3
		Charlestown	47111	83	Pediatricians	2 in 5 miles	2	30	36.1	7.2	7.5	10.5	11.3
		Henryville	47126	23	Pediatricians	2 in 5 miles	0	23	100.0	10.5	12.7	12.8	14.6
		Memphis	47143	25	Pediatricians	2 in 5 miles	0	25	100.0	6.3	8.2	8.2	10.6
		Nabb	47147	2	Pediatricians	2 in 5 miles	0	2	100.0	11.9	14.8	15.2	17.2
		New Washin...	47162	2	Pediatricians	2 in 5 miles	0	2	100.0	11.3	15.7	15.8	15.8
		Otisco	47163	3	Pediatricians	2 in 5 miles	0	3	100.0	8.5	8.5	13.3	15.9
		Sellersburg	47172	94	Pediatricians	2 in 5 miles	1	41	43.6	2.0	6.1	6.1	6.3
		Underwood	47177	4	Pediatricians	2 in 5 miles	0	4	100.0	14.2	16.6	16.6	17.2
	Clay	Lewis	47858	4	Pediatricians	2 in 5 miles	0	4	100.0	6.4	16.2	16.6	17.1
	Clinton	Sheridan	46069	2	Pediatricians	2 in 5 miles	0	2	100.0	15.7	16.2	16.2	16.5
	Delaware	Albany	47320	24	Pediatricians	2 in 5 miles	0	20	83.3	6.9	7.1	9.1	11.9
		Alexandria	46001	2	Pediatricians	2 in 5 miles	0	2	100.0	9.5	9.7	10.0	10.3
		Anderson	46012	1	Pediatricians	2 in 5 miles	0	1	100.0	6.9	7.1	7.1	7.1
		Daleville	47334	13	Pediatricians	2 in 5 miles	0	13	100.0	7.2	7.3	7.6	7.7
		Eaton	47338	21	Pediatricians	2 in 5 miles	0	21	100.0	8.2	8.3	10.1	11.1
		Gaston	47342	28	Pediatricians	2 in 5 miles	0	28	100.0	10.4	10.5	12.2	12.5

## Access Detail By Zip Code

March 2, 2021

Access Analysis  
Network Analysis - Urban

Distance Method  
Estimated Driving  
Distance

Employee / Provider Groups  
Urban Employees  
Pediatricians

Employees Without Access														
State Abbr	County	City	Zip Code	Employee	Provider		Counts	Without Access		Average Distance				
				#	Group	Standard	#	#	%	1	2	3	4	
IN	Delaware	Muncie	47302	146	Pediatricians	2 in 5 miles	7	10	6.8	5.9	6.1	6.1	6.2	
			47303	128	Pediatricians	2 in 5 miles	12	14	10.9	5.8	6.4	6.6	6.6	
			47304	231	Pediatricians	2 in 5 miles	67	7	3.0	6.1	6.2	6.5	6.9	
		Selma	47383	29	Pediatricians	2 in 5 miles	0	29	100.0	6.9	7.3	7.4	7.5	
		Yorktown	47396	76	Pediatricians	2 in 5 miles	0	20	26.3	6.4	6.6	6.7	6.9	
	Elkhart	Bristol	46507	7	Pediatricians	2 in 5 miles	0	2	28.6	6.2	6.2	6.2	6.2	
		Elkhart	46514	70	Pediatricians	2 in 5 miles	15	1	1.4	7.3	7.3	7.3	7.3	
			46517	53	Pediatricians	2 in 5 miles	3	1	1.9	5.2	5.8	5.8	5.8	
		Goshen	46526	53	Pediatricians	2 in 5 miles	13	4	7.5	5.6	5.7	5.7	5.7	
			46528	43	Pediatricians	2 in 5 miles	2	7	16.3	6.7	6.9	7.2	7.2	
			Granger	46530	6	Pediatricians	2 in 5 miles	0	5	83.3	6.4	6.6	6.6	6.6
		Middlebury	46540	7	Pediatricians	2 in 5 miles	0	7	100.0	9.9	10.4	10.4	10.4	
		Nappanee	46550	26	Pediatricians	2 in 5 miles	0	26	100.0	15.2	15.5	15.5	15.8	
		New Paris	46553	11	Pediatricians	2 in 5 miles	0	10	90.9	5.8	7.0	7.0	7.0	
		Osceola	46561	3	Pediatricians	2 in 5 miles	0	1	33.3	5.2	5.2	5.2	5.3	
		Wakarusa	46573	7	Pediatricians	2 in 5 miles	0	7	100.0	9.7	10.3	10.3	10.4	
		Floyd	Borden	47106	1	Pediatricians	2 in 5 miles	0	1	100.0	8.1	8.1	8.8	9.9
		Grant	Elwood	46036	1	Pediatricians	2 in 5 miles	0	1	100.0	7.1	8.4	8.5	16.6
			Gaston	47342	1	Pediatricians	2 in 5 miles	0	1	100.0	9.0	9.0	15.6	15.7
		Hamilton	Arcadia	46030	19	Pediatricians	2 in 5 miles	0	13	68.4	7.4	7.4	9.8	10.8
			Atlanta	46031	8	Pediatricians	2 in 5 miles	0	8	100.0	8.3	9.2	9.2	12.2
			Cicero	46034	63	Pediatricians	2 in 5 miles	2	7	11.1	5.9	5.9	9.0	9.0
			Noblesville	46060	396	Pediatricians	2 in 5 miles	25	13	3.3	6.0	6.0	7.3	7.3
				46062	304	Pediatricians	2 in 5 miles	12	8	2.6	5.6	5.6	5.8	5.8
			Sheridan	46069	19	Pediatricians	2 in 5 miles	0	19	100.0	10.1	10.1	10.1	11.2
			Westfield	46074	359	Pediatricians	2 in 5 miles	3	18	5.0	6.1	6.1	6.1	8.0
		Hancock	Markleville	46056	4	Pediatricians	2 in 5 miles	0	4	100.0	10.2	10.2	10.2	10.2
			Pendleton	46064	6	Pediatricians	2 in 5 miles	0	6	100.0	9.0	9.3	9.3	9.3
		Hendricks	Amo	46103	3	Pediatricians	2 in 5 miles	0	3	100.0	10.7	10.7	10.7	10.7
			Brownsburg	46112	581	Pediatricians	2 in 5 miles	49	2	0.3	4.2	5.1	5.1	5.7
			Clayton	46118	100	Pediatricians	2 in 5 miles	0	95	95.0	7.4	7.4	7.4	7.4
			Coatesville	46121	41	Pediatricians	2 in 5 miles	0	41	100.0	12.0	12.0	12.8	12.8
			Danville	46122	197	Pediatricians	2 in 5 miles	17	39	19.8	6.8	6.8	6.8	6.8
			Lizton	46149	25	Pediatricians	2 in 5 miles	0	25	100.0	9.3	10.0	10.0	10.1
			North Salem	46165	14	Pediatricians	2 in 5 miles	0	14	100.0	13.7	14.0	14.0	14.2
			Pittsboro	46167	103	Pediatricians	2 in 5 miles	0	51	49.5	5.8	6.7	6.7	7.4
			Plainfield	46168	680	Pediatricians	2 in 5 miles	27	1	0.1	5.1	5.1	5.1	5.1
			Stilesville	46180	2	Pediatricians	2 in 5 miles	0	2	100.0	12.9	12.9	12.9	12.9
		Henry	Daleville	47334	1	Pediatricians	2 in 5 miles	0	1	100.0	5.7	5.9	5.9	5.9
		Jasper	Hebron	46341	2	Pediatricians	2 in 5 miles	0	2	100.0	5.3	5.3	12.3	12.9

## Access Detail By Zip Code

March 2, 2021

Access Analysis  
Network Analysis - UrbanDistance Method  
Estimated Driving  
DistanceEmployee / Provider Groups  
Urban Employees  
Pediatricians

Employees Without Access													
State Abbr	County	City	Zip Code	Employee	Provider		Counts	Without Access		Average Distance			
				#	Group	Standard	#	#	%	1	2	3	4
IN	Jefferson	Nabb	47147	2	Pediatricians	2 in 5 miles	0	2	100.0	9.3	13.7	15.7	15.9
	Johnson	Bargersville	46106	100	Pediatricians	2 in 5 miles	0	14	14.0	7.2	7.2	7.2	7.4
		Edinburgh	46124	45	Pediatricians	2 in 5 miles	0	45	100.0	10.3	10.4	10.4	10.4
		Franklin	46131	381	Pediatricians	2 in 5 miles	4	49	12.9	7.4	7.4	7.4	7.4
		Greenwood	46143	873	Pediatricians	2 in 5 miles	30	1	0.1	4.5	5.8	5.8	5.8
		Indianapolis	46259	8	Pediatricians	2 in 5 miles	0	5	62.5	5.5	6.6	6.6	6.6
		Needham	46162	2	Pediatricians	2 in 5 miles	0	2	100.0	9.8	9.8	9.8	9.8
		Nineveh	46164	21	Pediatricians	2 in 5 miles	0	21	100.0	7.0	7.0	7.0	7.0
		Trafalgar	46181	56	Pediatricians	2 in 5 miles	8	8	14.3	5.4	5.4	5.4	5.4
		Whiteland	46184	196	Pediatricians	2 in 5 miles	0	14	7.1	5.8	6.0	6.0	6.0
	Kosciusko	Nappanee	46550	2	Pediatricians	2 in 5 miles	0	2	100.0	17.7	17.7	17.7	17.7
	LaGrange	Middlebury	46540	2	Pediatricians	2 in 5 miles	0	2	100.0	5.4	13.9	13.9	14.0
	Lake	Cedar Lake	46303	15	Pediatricians	2 in 5 miles	0	2	13.3	5.4	5.4	5.8	5.8
		Crown Point	46307	172	Pediatricians	2 in 5 miles	16	1	0.6	5.4	5.4	5.4	6.0
		Hebron	46341	12	Pediatricians	2 in 5 miles	0	6	50.0	7.0	7.0	9.5	10.0
		Leroy	46355	4	Pediatricians	2 in 5 miles	0	4	100.0	5.4	5.5	5.5	6.1
		Lowell	46356	71	Pediatricians	2 in 5 miles	0	68	95.8	8.5	8.5	8.6	9.0
		Shelby	46377	1	Pediatricians	2 in 5 miles	0	1	100.0	14.3	14.3	14.3	14.5
	LaPorte	Hanna	46340	22	Pediatricians	2 in 5 miles	0	22	100.0	8.0	14.1	14.3	15.5
		Kingsbury	46345	5	Pediatricians	2 in 5 miles	0	5	100.0	5.6	5.6	5.6	6.8
		Kingsford He...	46346	18	Pediatricians	2 in 5 miles	0	18	100.0	8.6	8.6	8.6	9.9
		La Crosse	46348	10	Pediatricians	2 in 5 miles	0	10	100.0	8.4	14.3	14.7	17.4
		La Porte	46350	502	Pediatricians	2 in 5 miles	12	72	14.3	7.2	7.3	7.3	7.8
		Michigan City	46360	640	Pediatricians	2 in 5 miles	11	82	12.8	6.5	6.5	6.6	6.6
		Mill Creek	46365	6	Pediatricians	2 in 5 miles	0	6	100.0	7.5	7.5	7.5	8.6
		New Carlisle	46552	34	Pediatricians	2 in 5 miles	0	34	100.0	13.4	13.4	13.4	13.5
		Rolling Prairie	46371	28	Pediatricians	2 in 5 miles	0	27	96.4	9.9	10.0	10.0	10.0
		Union Mills	46382	36	Pediatricians	2 in 5 miles	0	36	100.0	9.1	10.6	10.6	10.7
		Walkerton	46574	17	Pediatricians	2 in 5 miles	0	17	100.0	11.7	11.9	12.2	13.5
		Wanatah	46390	35	Pediatricians	2 in 5 miles	1	35	100.0	2.7	11.0	11.0	12.0
		Westville	46391	171	Pediatricians	2 in 5 miles	0	171	100.0	7.4	7.8	7.8	7.8
	Madison	Alexandria	46001	128	Pediatricians	2 in 5 miles	0	128	100.0	8.0	9.0	9.0	9.8
		Anderson	46011	303	Pediatricians	2 in 5 miles	9	28	9.2	6.4	6.4	6.4	6.4
			46012	231	Pediatricians	2 in 5 miles	0	17	7.4	5.8	6.0	6.0	6.0
			46013	281	Pediatricians	2 in 5 miles	6	7	2.5	6.3	6.3	6.3	6.3
			46017	84	Pediatricians	2 in 5 miles	0	11	13.1	5.3	5.3	6.0	6.0
		Elwood	46036	75	Pediatricians	2 in 5 miles	3	4	5.3	5.7	6.5	7.3	16.0
		Frankton	46044	27	Pediatricians	2 in 5 miles	0	27	100.0	6.4	7.6	7.6	9.6
		Ingalls	46048	44	Pediatricians	2 in 5 miles	0	44	100.0	7.6	7.6	7.6	7.6
		Lapel	46051	18	Pediatricians	2 in 5 miles	0	18	100.0	8.6	8.6	8.6	8.6



## Access Detail By Zip Code

March 2, 2021

Access Analysis  
Network Analysis - UrbanDistance Method  
Estimated Driving  
DistanceEmployee / Provider Groups  
Urban Employees  
Pediatricians

Employees Without Access														
State Abbr	County	City	Zip Code	Employee	Provider		Counts	Without Access			Average Distance			
				#	Group	Standard	#	#	%	1	2	3	4	
IN	Madison	Markleville	46056	57	Pediatricians	2 in 5 miles	0	48	84.2	7.6	7.6	7.6	7.6	
		Pendleton	46064	223	Pediatricians	2 in 5 miles	0	175	78.5	8.1	8.1	8.1	8.1	
		Summitville	46070	8	Pediatricians	2 in 5 miles	0	8	100.0	11.2	11.9	12.6	13.5	
	Marion	Indianapolis	46217	629	Pediatricians	2 in 5 miles	3	3	0.5	4.9	5.4	5.4	5.4	
			46221	325	Pediatricians	2 in 5 miles	19	201	61.8	2.6	5.8	5.8	6.1	
			46239	600	Pediatricians	2 in 5 miles	0	88	14.7	5.4	5.9	6.0	6.0	
			46241	295	Pediatricians	2 in 5 miles	1	26	8.8	2.1	5.3	5.3	5.4	
			46259	202	Pediatricians	2 in 5 miles	0	82	40.6	6.4	6.5	6.7	6.7	
	Marshall	Nappanee	46550	3	Pediatricians	2 in 5 miles	0	3	100.0	14.1	14.1	14.1	14.1	
		Walkerton	46574	12	Pediatricians	2 in 5 miles	0	12	100.0	11.7	11.7	11.7	11.7	
	Monroe	Bloomington	47401	105	Pediatricians	2 in 5 miles	18	20	19.0	7.0	7.1	7.1	7.1	
			47403	158	Pediatricians	2 in 5 miles	31	39	24.7	7.9	8.3	8.3	8.3	
			47404	96	Pediatricians	2 in 5 miles	79	4	4.2	5.0	6.2	6.2	6.2	
			47408	95	Pediatricians	2 in 5 miles	0	10	10.5	7.8	7.9	7.9	7.9	
		Ellettsville	47429	28	Pediatricians	2 in 5 miles	0	11	39.3	4.3	7.2	7.3	7.3	
		Unionville	47468	5	Pediatricians	2 in 5 miles	0	5	100.0	9.7	9.7	9.7	9.7	
	Montgomery	Clarks Hill	47930	2	Pediatricians	2 in 5 miles	0	2	100.0	14.7	15.3	15.3	15.3	
	Morgan	Clayton	46118	1	Pediatricians	2 in 5 miles	0	1	100.0	8.8	8.8	8.8	8.8	
		Stilesville	46180	3	Pediatricians	2 in 5 miles	0	3	100.0	13.7	13.7	14.3	14.3	
	Porter	Hebron	46341	25	Pediatricians	2 in 5 miles	2	2	8.0	5.5	5.5	12.9	13.5	
		Kouts	46347	41	Pediatricians	2 in 5 miles	0	41	100.0	10.4	10.7	12.1	12.2	
		Michigan City	46360	32	Pediatricians	2 in 5 miles	0	1	3.1	4.9	5.1	5.1	5.1	
		Valparaiso	46383	207	Pediatricians	2 in 5 miles	12	4	1.9	5.9	6.0	6.1	6.4	
			46385	258	Pediatricians	2 in 5 miles	0	43	16.7	5.9	6.1	6.3	6.4	
		Westville	46391	32	Pediatricians	2 in 5 miles	0	31	96.9	7.3	7.8	7.8	8.0	
	Posey	Evansville	47712	16	Pediatricians	2 in 5 miles	0	8	50.0	6.6	6.6	6.8	7.5	
	Putnam	Coatesville	46121	36	Pediatricians	2 in 5 miles	0	36	100.0	11.5	11.5	14.2	14.2	
	Scott	Henryville	47126	1	Pediatricians	2 in 5 miles	0	1	100.0	14.9	15.7	15.7	15.7	
		Underwood	47177	2	Pediatricians	2 in 5 miles	0	2	100.0	14.4	14.4	15.0	16.6	
	Shelby	Edinburgh	46124	22	Pediatricians	2 in 5 miles	0	22	100.0	10.0	10.2	10.2	10.2	
		Indianapolis	46259	5	Pediatricians	2 in 5 miles	0	5	100.0	7.8	7.9	8.0	8.1	
	St. Joseph	Granger	46530	102	Pediatricians	2 in 5 miles	14	14	13.7	5.5	5.6	5.6	5.6	
		Lakeville	46536	9	Pediatricians	2 in 5 miles	0	9	100.0	10.2	10.5	10.5	10.6	
		Mishawaka	46544	98	Pediatricians	2 in 5 miles	13	1	1.0	5.1	5.1	5.5	5.5	
			46545	69	Pediatricians	2 in 5 miles	23	1	1.4	5.4	5.4	5.4	5.4	
		New Carlisle	46552	19	Pediatricians	2 in 5 miles	0	19	100.0	10.7	10.7	10.7	11.1	
		North Liberty	46554	27	Pediatricians	2 in 5 miles	0	27	100.0	14.1	14.3	14.3	14.3	
		Osceola	46561	33	Pediatricians	2 in 5 miles	0	19	57.6	5.2	5.3	5.4	5.5	
		South Bend	46614	138	Pediatricians	2 in 5 miles	1	15	10.9	6.6	6.9	6.9	7.1	
			46619	74	Pediatricians	2 in 5 miles	3	18	24.3	6.1	6.1	6.1	7.1	

## Access Detail By Zip Code

March 2, 2021

Access Analysis  
Network Analysis - UrbanDistance Method  
Estimated Driving  
DistanceEmployee / Provider Groups  
Urban Employees  
Pediatricians

Employees Without Access															
State Abbr	County	City	Zip Code	Employee	Provider		Counts	Without Access		Average Distance					
				#	Group	Standard	#	#	%	1	2	3	4		
IN	St. Joseph	South Bend	46628	146	Pediatricians	2 in 5 miles	4	16	11.0	5.6	5.6	5.6	5.7		
		Wakarusa	46573	4	Pediatricians	2 in 5 miles	0	4	100.0	9.0	9.0	9.0	9.0		
		Walkerton	46574	31	Pediatricians	2 in 5 miles	0	31	100.0	15.5	15.5	15.5	15.7		
	Starke	Walkerton	46574	15	Pediatricians	2 in 5 miles	0	15	100.0	13.3	13.3	13.4	13.4		
		Sullivan	Lewis	47858	1	Pediatricians	2 in 5 miles	0	1	100.0	9.9	17.0	17.0	17.2	
		Tippecanoe	Battle Ground	47920	12	Pediatricians	2 in 5 miles	0	12	100.0	7.9	7.9	7.9	7.9	
			Clarks Hill	47930	8	Pediatricians	2 in 5 miles	0	8	100.0	11.6	12.5	12.5	12.5	
			Lafayette	47905	215	Pediatricians	2 in 5 miles	96	30	14.0	8.1	8.1	8.1	8.1	
				47909	221	Pediatricians	2 in 5 miles	5	14	6.3	8.0	8.0	8.0	8.0	
			Romney	47981	8	Pediatricians	2 in 5 miles	0	8	100.0	10.0	10.2	10.2	10.2	
			West Lafayette	47906	229	Pediatricians	2 in 5 miles	17	27	11.8	5.7	6.8	6.9	7.0	
			Westpoint	47992	4	Pediatricians	2 in 5 miles	0	4	100.0	11.8	11.9	11.9	11.9	
		Tipton	Atlanta	46031	10	Pediatricians	2 in 5 miles	0	10	100.0	5.2	7.9	8.1	12.2	
		Vanderburgh	Evansville	47712	113	Pediatricians	2 in 5 miles	17	2	1.8	5.5	5.5	5.8	6.1	
				47720	61	Pediatricians	2 in 5 miles	0	24	39.3	6.5	6.6	6.7	6.9	
				47725	125	Pediatricians	2 in 5 miles	10	28	22.4	3.0	5.9	5.9	5.9	
		Vigo	Fontanet	47851	1	Pediatricians	2 in 5 miles	0	1	100.0	9.4	14.3	14.4	14.5	
				Lewis	47858	5	Pediatricians	2 in 5 miles	0	5	100.0	10.0	16.9	16.9	17.2
				New Goshen	47863	4	Pediatricians	2 in 5 miles	0	4	100.0	9.3	9.3	9.3	9.3
			Prairie Creek	47869	4	Pediatricians	2 in 5 miles	0	4	100.0	13.6	13.6	15.2	15.2	
				Riley	47871	7	Pediatricians	2 in 5 miles	0	7	100.0	7.3	7.3	7.7	7.7
				Terre Haute	47802	365	Pediatricians	2 in 5 miles	4	75	20.5	7.8	7.8	8.5	8.5
				47803	259	Pediatricians	2 in 5 miles	0	38	14.7	6.9	7.0	7.1	7.1	
				47805	155	Pediatricians	2 in 5 miles	0	89	57.4	7.1	7.3	7.4	7.5	
				West Terre...	47885	72	Pediatricians	2 in 5 miles	0	27	37.5	7.2	7.2	7.4	7.4
		Washington	Borden	47106	1	Pediatricians	2 in 5 miles	0	1	100.0	15.5	15.8	15.8	16.0	
				Henryville	47126	1	Pediatricians	2 in 5 miles	0	1	100.0	14.7	15.9	15.9	15.9
			Wells	Zanesville	46799	5	Pediatricians	2 in 5 miles	0	5	100.0	9.9	9.9	9.9	9.9
		White	Battle Ground	47920	1	Pediatricians	2 in 5 miles	0	1	100.0	8.3	8.3	8.3	8.3	
KY		Boone	Burlington	41005	8	Pediatricians	2 in 5 miles	11	1	12.5	5.4	5.6	7.2	7.2	
		Daviess	Owensboro	42301	11	Pediatricians	2 in 5 miles	0	3	27.3	8.5	8.5	9.0	9.2	
		Philpot	42366	2	Pediatricians	2 in 5 miles	0	2	100.0	9.2	9.4	9.4	10.3		
			Utica	42376	3	Pediatricians	2 in 5 miles	0	2	66.7	10.2	10.6	10.6	11.1	
			Jefferson	Louisville	40272	3	Pediatricians	2 in 5 miles	49	1	33.3	5.7	5.7	5.7	5.9
	Ohio	Utica	42376	2	Pediatricians	2 in 5 miles	0	2	100.0	15.4	15.7	16.0	16.5		
	MI	Berrien	Benton Harbor	49022	5	Pediatricians	2 in 5 miles	1	1	20.0	5.7	8.7	8.7	8.7	
				Berrien Spri...	49103	1	Pediatricians	2 in 5 miles	0	1	100.0	10.9	11.0	11.0	11.0
			Bridgman	49106	4	Pediatricians	2 in 5 miles	0	4	100.0	8.6	8.6	8.6	8.6	
			Buchanan	49107	17	Pediatricians	2 in 5 miles	0	13	76.5	5.6	7.8	9.8	9.9	
			New Buffalo	49117	10	Pediatricians	2 in 5 miles	0	10	100.0	12.1	12.1	12.3	12.3	

**Employee / Provider Groups**  
**Urban Employees**  
**Pediatricians**

[illegible]

## Access Summary By State Name

**Access Analysis**  
**Network Analysis - Urban**  
**Distance Method**  
**Estimated Driving Distance**  
**Employee Group**  
**Urban Employees**  
**Provider Group**  
**OB/GYNs**

**<sup>1</sup> Provider counts represent:  
#: Provider access points**

[illegible]

**Distance Method**  
**Estimated Driving**  
**Distance**

**Employee / Provider Groups**  
**Urban Employees**  
**OB/GYNs**

[illegible]

# Access Detail By Zip Code

March 2, 2021

Access Analysis  
Network Analysis - Urban

Distance Method  
Estimated Driving  
Distance

Employee / Provider Groups  
Urban Employees  
OB/GYNs

Employees With Access													
State Abbr	County	City	Zip Code	Employee	Provider		Counts	With Access		Average Distance			
				#	Group	Standard	#	#	%	1	2	3	4
IL	Cook	Alsip	60803	4	OB/GYNs	2 in 5 miles	8	4	100.0	1.1	1.3	1.3	1.4
		Calumet City	60409	4	OB/GYNs	2 in 5 miles	0	4	100.0	1.6	1.6	1.6	1.6
		Chicago	60605	1	OB/GYNs	2 in 5 miles	27	1	100.0	0.1	0.2	0.5	0.5
			60607	4	OB/GYNs	2 in 5 miles	25	4	100.0	0.5	0.6	0.6	0.6
			60609	2	OB/GYNs	2 in 5 miles	7	2	100.0	0.4	0.4	0.9	0.9
			60617	4	OB/GYNs	2 in 5 miles	18	4	100.0	0.8	1.2	1.4	1.4
			60623	5	OB/GYNs	2 in 5 miles	31	5	100.0	0.4	0.5	0.5	0.6
			60628	1	OB/GYNs	2 in 5 miles	34	1	100.0	0.2	0.2	0.2	0.2
			60633	2	OB/GYNs	2 in 5 miles	0	2	100.0	3.3	3.6	3.6	3.6
			60636	5	OB/GYNs	2 in 5 miles	18	5	100.0	0.6	0.6	0.7	0.7
			60641	1	OB/GYNs	2 in 5 miles	5	1	100.0	1.0	1.0	1.3	1.3
			60643	13	OB/GYNs	2 in 5 miles	5	13	100.0	0.7	1.0	1.1	1.1
			60649	5	OB/GYNs	2 in 5 miles	1	5	100.0	0.8	1.3	2.5	2.7
		Chicago Hei...	60411	2	OB/GYNs	2 in 5 miles	11	2	100.0	1.8	2.7	2.7	2.8
		Country Club...	60478	1	OB/GYNs	2 in 5 miles	1	1	100.0	1.1	1.9	1.9	1.9
		Flossmoor	60422	4	OB/GYNs	2 in 5 miles	22	4	100.0	0.7	0.7	1.0	1.0
		Glenwood	60425	2	OB/GYNs	2 in 5 miles	0	2	100.0	2.9	3.0	3.2	3.2
		Harvey	60426	2	OB/GYNs	2 in 5 miles	11	2	100.0	0.7	1.1	1.1	1.1
		Hazel Crest	60429	1	OB/GYNs	2 in 5 miles	13	1	100.0	0.5	0.5	0.5	0.5
		Lansing	60438	3	OB/GYNs	2 in 5 miles	0	3	100.0	1.6	1.6	2.3	2.7
		Markham	60428	2	OB/GYNs	2 in 5 miles	0	2	100.0	1.3	1.3	2.0	2.0
		Matteson	60443	2	OB/GYNs	2 in 5 miles	1	2	100.0	0.3	0.9	1.7	1.7
		Midlothian	60445	1	OB/GYNs	2 in 5 miles	0	1	100.0	2.0	2.9	3.3	3.3
		Park Forest	60466	5	OB/GYNs	2 in 5 miles	0	5	100.0	2.4	3.1	3.4	3.4
		Richton Park	60471	1	OB/GYNs	2 in 5 miles	1	1	100.0	0.3	2.3	2.8	3.6
		South Holland	60473	4	OB/GYNs	2 in 5 miles	2	4	100.0	1.0	1.5	2.8	2.9
	Will	New Lenox	60451	1	OB/GYNs	2 in 5 miles	28	1	100.0	0.6	1.3	1.3	1.3
IN	Allen	Fort Wayne	46802	24	OB/GYNs	2 in 5 miles	10	24	100.0	1.1	1.2	1.2	1.2
			46803	29	OB/GYNs	2 in 5 miles	0	29	100.0	1.9	1.9	1.9	2.0
			46804	135	OB/GYNs	2 in 5 miles	29	135	100.0	1.5	1.7	1.7	1.7
			46805	59	OB/GYNs	2 in 5 miles	28	59	100.0	1.0	1.1	1.1	1.2
			46806	75	OB/GYNs	2 in 5 miles	0	75	100.0	2.7	2.7	2.7	2.8
			46807	61	OB/GYNs	2 in 5 miles	0	61	100.0	1.8	1.8	1.8	1.8
			46808	66	OB/GYNs	2 in 5 miles	2	66	100.0	1.1	1.9	2.6	3.1
			46809	30	OB/GYNs	2 in 5 miles	0	23	76.7	3.7	3.7	3.7	3.7
			46814	67	OB/GYNs	2 in 5 miles	0	60	89.6	3.5	3.5	3.5	3.5
			46815	119	OB/GYNs	2 in 5 miles	6	119	100.0	1.3	1.3	1.3	1.4
			46816	67	OB/GYNs	2 in 5 miles	0	34	50.7	4.2	4.2	4.2	4.4
			46818	62	OB/GYNs	2 in 5 miles	0	52	83.9	2.9	3.3	4.8	5.1
			46819	47	OB/GYNs	2 in 5 miles	0	29	61.7	4.4	4.4	4.4	4.4

# Access Detail By Zip Code

March 2, 2021

Access Analysis  
Network Analysis - Urban

Distance Method  
Estimated Driving  
Distance

Employee / Provider Groups  
Urban Employees  
OB/GYNs

Employees With Access													
State Abbr	County	City	Zip Code	Employee	Provider		Counts	With Access		Average Distance			
				#	Group	Standard	#	#	%	1	2	3	4
IN	Allen	Fort Wayne	46825	102	OB/GYNs	2 in 5 miles	33	102	100.0	1.8	2.4	2.6	2.7
			46835	150	OB/GYNs	2 in 5 miles	0	143	95.3	3.1	3.1	3.1	3.1
			46845	134	OB/GYNs	2 in 5 miles	46	129	96.3	1.8	2.1	2.2	2.2
			46896	1	OB/GYNs	2 in 5 miles	0	1	100.0	3.1	3.1	3.1	3.6
		Huntertown	46748	21	OB/GYNs	2 in 5 miles	0	1	4.8	4.3	5.0	5.0	5.0
			46765	18	OB/GYNs	2 in 5 miles	0	3	16.7	4.7	4.9	4.9	4.9
		New Haven	46774	67	OB/GYNs	2 in 5 miles	0	41	61.2	3.7	3.7	3.7	3.7
			46798	6	OB/GYNs	2 in 5 miles	0	1	16.7	5.0	5.0	5.0	5.0
	Boone	Indianapolis	46268	3	OB/GYNs	2 in 5 miles	0	3	100.0	1.8	1.8	1.8	1.8
			47111	83	OB/GYNs	2 in 5 miles	3	54	65.1	1.3	2.7	5.7	10.5
			47129	32	OB/GYNs	2 in 5 miles	2	32	100.0	1.2	1.3	2.4	2.6
			47130	115	OB/GYNs	2 in 5 miles	15	115	100.0	1.4	2.0	2.1	2.4
	Clark	Clarksville	47131	2	OB/GYNs	2 in 5 miles	0	2	100.0	0.8	0.9	0.9	0.9
			47172	94	OB/GYNs	2 in 5 miles	1	81	86.2	2.2	2.6	4.5	4.7
			47334	13	OB/GYNs	2 in 5 miles	1	2	15.4	2.6	5.0	8.1	8.2
			47342	28	OB/GYNs	2 in 5 miles	0	3	10.7	4.3	4.3	4.3	4.3
		Muncie	47302	146	OB/GYNs	2 in 5 miles	0	126	86.3	1.7	2.8	3.1	3.3
			47303	128	OB/GYNs	2 in 5 miles	10	107	83.6	1.7	2.3	2.5	2.6
			47304	231	OB/GYNs	2 in 5 miles	18	231	100.0	1.1	1.3	1.4	1.6
			47305	18	OB/GYNs	2 in 5 miles	1	18	100.0	0.6	2.0	2.0	2.0
		Yorktown	47307	2	OB/GYNs	2 in 5 miles	0	2	100.0	1.4	1.9	2.4	2.5
			47396	76	OB/GYNs	2 in 5 miles	1	67	88.2	1.7	3.8	4.2	4.7
	Elkhart	Bristol	46507	7	OB/GYNs	2 in 5 miles	0	1	14.3	4.6	4.6	4.6	4.6
			46514	70	OB/GYNs	2 in 5 miles	25	69	98.6	2.0	2.0	2.0	2.0
			46515	4	OB/GYNs	2 in 5 miles	0	4	100.0	0.2	0.2	1.3	1.3
			46516	60	OB/GYNs	2 in 5 miles	6	59	98.3	1.5	1.7	1.8	1.9
		Goshen	46517	53	OB/GYNs	2 in 5 miles	1	45	84.9	2.1	2.8	2.8	2.9
			46526	53	OB/GYNs	2 in 5 miles	12	46	86.8	1.7	1.7	2.1	2.1
			46527	2	OB/GYNs	2 in 5 miles	0	2	100.0	1.7	1.7	1.7	1.7
			46528	43	OB/GYNs	2 in 5 miles	0	24	55.8	3.1	3.1	3.6	3.6
		Granger	46530	6	OB/GYNs	2 in 5 miles	0	1	16.7	4.6	4.6	4.6	4.6
			46553	11	OB/GYNs	2 in 5 miles	0	6	54.5	4.6	4.6	6.2	6.2
			46561	3	OB/GYNs	2 in 5 miles	0	2	66.7	3.5	3.5	3.5	3.5
			47172	1	OB/GYNs	2 in 5 miles	0	1	100.0	2.0	2.2	5.4	5.4
	Hamilton	Atlanta	46031	8	OB/GYNs	2 in 5 miles	0	2	25.0	4.8	4.8	4.8	4.9
			46032	409	OB/GYNs	2 in 5 miles	167	409	100.0	1.4	1.4	1.6	1.6
			46033	321	OB/GYNs	2 in 5 miles	0	321	100.0	2.3	2.3	2.5	2.5
			46082	2	OB/GYNs	2 in 5 miles	0	2	100.0	1.8	1.8	2.2	2.2
		Cicero	46034	63	OB/GYNs	2 in 5 miles	0	15	23.8	4.6	4.6	4.6	4.6
			46037	479	OB/GYNs	2 in 5 miles	42	479	100.0	1.5	1.6	1.7	1.8

## Access Detail By Zip Code

March 2, 2021

Access Analysis  
Network Analysis - UrbanDistance Method  
Estimated Driving  
DistanceEmployee / Provider Groups  
Urban Employees  
OB/GYNs

Employees With Access													
State Abbr	County	City	Zip Code	Employee	Provider		Counts	With Access		Average Distance			
				#	Group	Standard	#	#	%	1	2	3	4
IN	Hamilton	Fishers	46038	644	OB/GYNs	2 in 5 miles	4	644	100.0	1.2	1.2	1.8	1.9
		Indianapolis	46240	2	OB/GYNs	2 in 5 miles	0	2	100.0	1.5	1.5	1.5	1.5
			46250	1	OB/GYNs	2 in 5 miles	0	1	100.0	1.8	2.7	2.8	2.8
			46256	26	OB/GYNs	2 in 5 miles	1	26	100.0	1.9	2.7	2.7	2.9
			46260	3	OB/GYNs	2 in 5 miles	0	3	100.0	0.5	0.5	0.5	0.5
			46280	73	OB/GYNs	2 in 5 miles	24	73	100.0	1.4	1.5	1.6	1.6
		Noblesville	46060	396	OB/GYNs	2 in 5 miles	27	370	93.4	1.9	1.9	1.9	1.9
			46061	4	OB/GYNs	2 in 5 miles	0	4	100.0	1.7	1.7	1.7	1.7
			46062	304	OB/GYNs	2 in 5 miles	7	261	85.9	2.5	2.5	2.5	2.5
		Westfield	46074	359	OB/GYNs	2 in 5 miles	33	352	98.1	1.8	1.8	1.8	1.8
	Hancock	Indianapolis	46229	23	OB/GYNs	2 in 5 miles	0	23	100.0	2.6	2.6	3.3	3.4
	Hendricks	Avon	46123	538	OB/GYNs	2 in 5 miles	83	538	100.0	1.6	1.7	1.8	1.8
		Brownsburg	46112	581	OB/GYNs	2 in 5 miles	14	579	99.7	1.4	1.6	1.9	2.5
		Camby	46113	49	OB/GYNs	2 in 5 miles	0	49	100.0	2.5	2.5	2.5	2.5
		Clayton	46118	100	OB/GYNs	2 in 5 miles	0	5	5.0	4.4	4.4	4.4	4.4
		Danville	46122	197	OB/GYNs	2 in 5 miles	11	159	80.7	2.1	2.1	2.1	2.3
		Indianapolis	46231	59	OB/GYNs	2 in 5 miles	0	59	100.0	2.2	3.1	3.1	3.1
			46234	199	OB/GYNs	2 in 5 miles	0	199	100.0	1.4	1.5	1.5	1.5
			46278	6	OB/GYNs	2 in 5 miles	0	6	100.0	4.3	4.3	4.3	4.3
		Pittsboro	46167	103	OB/GYNs	2 in 5 miles	0	52	50.5	3.4	4.0	4.8	4.9
		Plainfield	46168	680	OB/GYNs	2 in 5 miles	9	678	99.7	1.9	1.9	1.9	1.9
	Johnson	Bargersville	46106	100	OB/GYNs	2 in 5 miles	0	84	84.0	3.1	3.1	3.1	3.1
		Franklin	46131	381	OB/GYNs	2 in 5 miles	6	323	84.8	2.1	2.1	2.1	2.1
		Greenwood	46142	478	OB/GYNs	2 in 5 miles	2	478	100.0	1.3	1.6	2.0	2.1
			46143	873	OB/GYNs	2 in 5 miles	29	873	100.0	2.1	2.2	2.5	2.5
		Indianapolis	46259	8	OB/GYNs	2 in 5 miles	0	4	50.0	2.9	2.9	3.8	3.8
		Whiteland	46184	196	OB/GYNs	2 in 5 miles	4	196	100.0	1.5	1.5	1.5	1.5
	Lake	Cedar Lake	46303	15	OB/GYNs	2 in 5 miles	0	9	60.0	3.7	3.7	3.7	3.7
		Crown Point	46307	172	OB/GYNs	2 in 5 miles	25	155	90.1	1.5	1.8	2.0	2.1
			46308	1	OB/GYNs	2 in 5 miles	0	1	100.0	1.5	1.5	1.5	1.5
		Dyer	46311	14	OB/GYNs	2 in 5 miles	15	14	100.0	0.9	1.0	1.1	1.1
		East Chicago	46312	42	OB/GYNs	2 in 5 miles	9	42	100.0	0.6	0.7	0.9	0.9
		Gary	46401	10	OB/GYNs	2 in 5 miles	0	10	100.0	1.2	1.2	1.2	2.0
			46402	21	OB/GYNs	2 in 5 miles	6	21	100.0	0.4	0.4	0.5	0.6
			46403	97	OB/GYNs	2 in 5 miles	0	97	100.0	2.8	2.8	3.1	3.2
			46404	71	OB/GYNs	2 in 5 miles	12	71	100.0	1.1	1.1	1.1	1.1
			46406	59	OB/GYNs	2 in 5 miles	0	59	100.0	2.1	2.3	2.7	2.7
			46407	58	OB/GYNs	2 in 5 miles	3	58	100.0	1.1	1.2	1.2	1.5
			46408	77	OB/GYNs	2 in 5 miles	1	77	100.0	1.7	2.1	2.5	2.5
			46409	33	OB/GYNs	2 in 5 miles	2	33	100.0	1.5	1.5	2.5	2.5



## Access Detail By Zip Code

March 2, 2021

Access Analysis  
Network Analysis - UrbanDistance Method  
Estimated Driving  
DistanceEmployee / Provider Groups  
Urban Employees  
OB/GYNs

Employees With Access													
State Abbr	County	City	Zip Code	Employee	Provider		Counts	With Access		Average Distance			
				#	Group	Standard	#	#	%	1	2	3	4
IN	Lake	Griffith	46319	50	OB/GYNs	2 in 5 miles	0	50	100.0	1.4	1.9	2.3	2.5
		Hammond	46320	24	OB/GYNs	2 in 5 miles	6	24	100.0	0.7	0.9	0.9	0.9
			46323	74	OB/GYNs	2 in 5 miles	2	74	100.0	0.9	0.9	1.7	1.8
			46324	53	OB/GYNs	2 in 5 miles	11	53	100.0	0.9	1.0	1.1	1.3
			46327	21	OB/GYNs	2 in 5 miles	0	21	100.0	1.3	1.7	1.8	1.8
		Highland	46322	36	OB/GYNs	2 in 5 miles	4	36	100.0	0.7	1.0	1.3	1.5
		Hobart	46342	190	OB/GYNs	2 in 5 miles	6	190	100.0	2.0	2.0	2.1	2.1
		Lake Station	46405	75	OB/GYNs	2 in 5 miles	10	75	100.0	1.2	1.2	1.5	1.5
		Lowell	46356	71	OB/GYNs	2 in 5 miles	0	8	11.3	4.7	4.7	4.7	4.7
		Merrillville	46410	243	OB/GYNs	2 in 5 miles	34	243	100.0	1.3	1.3	1.5	1.6
			46411	2	OB/GYNs	2 in 5 miles	0	2	100.0	0.0	0.0	0.6	0.8
		Munster	46321	55	OB/GYNs	2 in 5 miles	37	55	100.0	0.6	0.6	0.7	0.9
		Saint John	46373	9	OB/GYNs	2 in 5 miles	11	9	100.0	1.3	1.3	1.5	1.5
		Schererville	46375	32	OB/GYNs	2 in 5 miles	2	32	100.0	0.9	1.6	1.9	2.1
		Whiting	46394	18	OB/GYNs	2 in 5 miles	1	18	100.0	0.8	4.0	4.7	4.7
	LaPorte	La Porte	46350	502	OB/GYNs	2 in 5 miles	10	385	76.7	1.4	1.7	2.0	2.1
			46352	1	OB/GYNs	2 in 5 miles	0	1	100.0	0.1	0.2	0.2	0.2
		Michigan City	46360	640	OB/GYNs	2 in 5 miles	12	546	85.3	1.7	1.8	1.9	2.0
			46361	4	OB/GYNs	2 in 5 miles	0	4	100.0	0.8	0.8	0.8	0.8
	Madison	Anderson	46011	303	OB/GYNs	2 in 5 miles	5	279	92.1	2.4	2.4	2.4	2.7
			46012	231	OB/GYNs	2 in 5 miles	0	216	93.5	2.0	2.1	2.1	2.4
			46013	281	OB/GYNs	2 in 5 miles	3	279	99.3	1.8	1.8	1.8	2.8
			46016	143	OB/GYNs	2 in 5 miles	24	143	100.0	0.7	0.8	0.8	1.0
			46017	84	OB/GYNs	2 in 5 miles	0	70	83.3	3.5	4.0	4.1	4.4
			46018	1	OB/GYNs	2 in 5 miles	0	1	100.0	1.5	1.5	1.5	1.8
		Markleville	46056	57	OB/GYNs	2 in 5 miles	0	3	5.3	4.9	4.9	4.9	6.4
		Pendleton	46064	223	OB/GYNs	2 in 5 miles	3	209	93.7	2.7	2.7	2.7	6.6
	Marion	Beech Grove	46107	189	OB/GYNs	2 in 5 miles	0	189	100.0	2.3	2.3	2.3	2.3
		Camby	46113	118	OB/GYNs	2 in 5 miles	0	100	84.7	4.0	4.0	4.0	4.0
		Indianapolis	46201	340	OB/GYNs	2 in 5 miles	13	340	100.0	1.1	1.1	1.1	1.1
			46202	212	OB/GYNs	2 in 5 miles	284	212	100.0	0.5	0.5	0.5	0.5
			46203	394	OB/GYNs	2 in 5 miles	32	394	100.0	1.5	1.5	1.5	1.5
			46204	106	OB/GYNs	2 in 5 miles	25	106	100.0	0.3	0.4	0.4	0.4
			46205	433	OB/GYNs	2 in 5 miles	13	433	100.0	0.8	0.9	0.9	0.9
			46206	16	OB/GYNs	2 in 5 miles	0	16	100.0	0.3	0.5	0.5	0.5
			46208	262	OB/GYNs	2 in 5 miles	25	262	100.0	1.1	1.1	1.1	1.1
			46214	395	OB/GYNs	2 in 5 miles	0	395	100.0	1.5	1.5	2.0	2.1
			46216	37	OB/GYNs	2 in 5 miles	0	37	100.0	2.7	2.7	2.7	2.7
			46217	629	OB/GYNs	2 in 5 miles	8	618	98.3	2.2	2.6	2.6	2.6
			46218	215	OB/GYNs	2 in 5 miles	29	215	100.0	0.8	0.9	0.9	0.9

## Access Detail By Zip Code

March 2, 2021

Access Analysis  
Network Analysis - Urban

Distance Method  
Estimated Driving  
Distance

Employee / Provider Groups  
Urban Employees  
OB/GYNs

Employees With Access													
State Abbr	County	City	Zip Code	Employee	Provider		Counts	With Access		Average Distance			
				#	Group	Standard	#	#	%	1	2	3	4
IN	Marion	Indianapolis	46219	533	OB/GYNs	2 in 5 miles	19	533	100.0	1.0	1.1	1.1	1.3
			46220	679	OB/GYNs	2 in 5 miles	11	679	100.0	1.5	1.7	1.7	1.8
			46221	325	OB/GYNs	2 in 5 miles	13	130	40.0	2.0	2.0	2.0	2.0
			46222	230	OB/GYNs	2 in 5 miles	21	230	100.0	1.5	1.5	1.5	1.5
			46224	404	OB/GYNs	2 in 5 miles	5	404	100.0	1.0	1.0	1.4	1.6
			46225	74	OB/GYNs	2 in 5 miles	8	74	100.0	1.3	1.3	1.3	1.4
			46226	402	OB/GYNs	2 in 5 miles	21	402	100.0	2.3	2.3	2.3	2.3
			46227	601	OB/GYNs	2 in 5 miles	14	601	100.0	1.1	1.6	1.7	1.9
			46228	254	OB/GYNs	2 in 5 miles	0	254	100.0	2.0	2.1	2.1	2.1
			46229	289	OB/GYNs	2 in 5 miles	14	289	100.0	1.4	1.6	1.9	2.0
			46231	113	OB/GYNs	2 in 5 miles	1	113	100.0	1.7	3.6	3.6	3.7
			46234	258	OB/GYNs	2 in 5 miles	0	258	100.0	2.0	2.2	2.2	2.2
			46235	377	OB/GYNs	2 in 5 miles	21	377	100.0	1.7	1.7	1.7	1.7
			46236	440	OB/GYNs	2 in 5 miles	0	440	100.0	3.1	3.1	3.1	3.1
			46237	584	OB/GYNs	2 in 5 miles	23	578	99.0	2.2	2.2	2.3	2.4
			46239	600	OB/GYNs	2 in 5 miles	0	401	66.8	3.2	3.2	3.2	3.3
			46240	213	OB/GYNs	2 in 5 miles	0	213	100.0	1.5	2.0	2.1	2.1
			46241	295	OB/GYNs	2 in 5 miles	0	271	91.9	2.9	3.0	3.3	3.6
			46242	3	OB/GYNs	2 in 5 miles	0	3	100.0	4.2	4.2	4.6	4.6
			46247	8	OB/GYNs	2 in 5 miles	0	8	100.0	1.8	2.2	2.7	2.7
			46250	307	OB/GYNs	2 in 5 miles	2	307	100.0	1.2	2.1	2.2	2.2
			46253	3	OB/GYNs	2 in 5 miles	0	3	100.0	0.5	0.5	0.5	0.5
			46254	578	OB/GYNs	2 in 5 miles	71	578	100.0	1.0	1.0	1.4	1.4
			46256	327	OB/GYNs	2 in 5 miles	40	327	100.0	1.5	1.7	1.9	1.9
			46259	202	OB/GYNs	2 in 5 miles	0	117	57.9	3.5	3.5	3.6	3.6
			46260	376	OB/GYNs	2 in 5 miles	103	376	100.0	0.9	1.1	1.1	1.1
			46268	311	OB/GYNs	2 in 5 miles	30	311	100.0	1.2	1.2	1.3	1.3
			46277	1	OB/GYNs	2 in 5 miles	0	1	100.0	0.0	0.0	0.0	0.0
			46278	132	OB/GYNs	2 in 5 miles	1	130	98.5	2.1	3.0	3.1	3.4
	Monroe	Bloomington	47401	105	OB/GYNs	2 in 5 miles	1	81	77.1	1.8	2.2	2.2	2.2
			47402	1	OB/GYNs	2 in 5 miles	0	1	100.0	0.1	0.1	0.1	0.1
			47403	158	OB/GYNs	2 in 5 miles	36	131	82.9	1.5	1.6	1.7	1.7
			47404	96	OB/GYNs	2 in 5 miles	7	91	94.8	1.2	1.4	1.5	1.5
			47407	1	OB/GYNs	2 in 5 miles	0	1	100.0	1.5	2.9	2.9	2.9
			47408	95	OB/GYNs	2 in 5 miles	0	77	81.1	1.5	2.4	2.4	2.4
	Morgan	Ellettsville	47429	28	OB/GYNs	2 in 5 miles	0	17	60.7	2.8	4.2	4.2	4.2
		Camby	46113	102	OB/GYNs	2 in 5 miles	0	102	100.0	2.9	2.9	2.9	2.9
	Porter	Chesterton	46304	171	OB/GYNs	2 in 5 miles	13	171	100.0	1.8	1.9	1.9	1.9
		Gary	46403	2	OB/GYNs	2 in 5 miles	0	2	100.0	4.2	4.2	5.0	5.0
		Hobart	46342	1	OB/GYNs	2 in 5 miles	0	1	100.0	3.7	3.7	3.7	3.7

## Access Detail By Zip Code

March 2, 2021

Access Analysis  
Network Analysis - Urban

Distance Method  
Estimated Driving  
Distance

Employee / Provider Groups  
Urban Employees  
OB/GYNs

Employees With Access													
State Abbr	County	City	Zip Code	Employee	Provider		Counts	With Access		Average Distance			
				#	Group	Standard	#	#	%	1	2	3	4
IN	Porter	Michigan City	46360	32	OB/GYNs	2 in 5 miles	0	31	96.9	3.3	3.8	3.8	3.9
		Portage	46368	344	OB/GYNs	2 in 5 miles	16	331	96.2	2.3	2.3	2.4	2.4
		Valparaiso	46383	207	OB/GYNs	2 in 5 miles	27	207	100.0	1.1	1.3	1.5	2.0
			46384	1	OB/GYNs	2 in 5 miles	0	1	100.0	1.5	1.6	1.7	1.8
			46385	258	OB/GYNs	2 in 5 miles	0	220	85.3	2.6	2.7	2.9	3.1
		Westville	46391	32	OB/GYNs	2 in 5 miles	0	3	9.4	4.9	4.9	4.9	5.4
		Wheeler	46393	4	OB/GYNs	2 in 5 miles	0	4	100.0	2.4	2.4	2.4	2.4
	Posey	Evansville	47712	16	OB/GYNs	2 in 5 miles	0	5	31.2	4.6	4.6	4.6	4.6
	St. Joseph	Granger	46530	102	OB/GYNs	2 in 5 miles	6	90	88.2	2.5	2.5	2.5	2.5
		Mishawaka	46544	98	OB/GYNs	2 in 5 miles	1	79	80.6	1.7	2.9	3.2	3.2
			46545	69	OB/GYNs	2 in 5 miles	30	69	100.0	1.7	1.8	1.8	2.0
			46546	1	OB/GYNs	2 in 5 miles	0	1	100.0	0.3	2.1	2.1	2.1
		Osceola	46561	33	OB/GYNs	2 in 5 miles	0	17	51.5	4.5	4.5	4.5	4.5
		South Bend	46601	22	OB/GYNs	2 in 5 miles	40	22	100.0	0.8	0.8	0.8	0.8
			46613	24	OB/GYNs	2 in 5 miles	11	24	100.0	1.0	1.0	1.0	1.0
			46614	138	OB/GYNs	2 in 5 miles	1	123	89.1	1.8	2.8	2.8	2.8
			46615	57	OB/GYNs	2 in 5 miles	4	57	100.0	0.9	1.0	1.0	1.2
			46616	16	OB/GYNs	2 in 5 miles	0	16	100.0	1.5	1.5	1.5	1.5
			46617	46	OB/GYNs	2 in 5 miles	7	46	100.0	0.8	0.8	0.8	0.8
			46619	74	OB/GYNs	2 in 5 miles	11	56	75.7	2.1	2.1	2.1	2.1
			46624	4	OB/GYNs	2 in 5 miles	0	4	100.0	0.8	0.8	0.8	0.9
			46628	146	OB/GYNs	2 in 5 miles	0	96	65.8	2.7	2.7	2.7	2.7
			46634	1	OB/GYNs	2 in 5 miles	0	1	100.0	0.8	0.8	0.8	0.9
			46635	10	OB/GYNs	2 in 5 miles	10	10	100.0	0.9	1.2	1.2	1.2
			46637	43	OB/GYNs	2 in 5 miles	0	42	97.7	3.0	3.0	3.0	3.0
			46680	1	OB/GYNs	2 in 5 miles	0	1	100.0	1.9	2.3	2.3	2.3
			46699	1	OB/GYNs	2 in 5 miles	0	1	100.0	1.0	1.0	1.0	1.0
	Tippecanoe	Dayton	47941	10	OB/GYNs	2 in 5 miles	0	10	100.0	3.7	3.7	3.7	3.7
		Lafayette	47901	14	OB/GYNs	2 in 5 miles	0	14	100.0	1.0	1.3	1.4	1.4
			47902	7	OB/GYNs	2 in 5 miles	0	7	100.0	1.3	1.4	1.4	1.4
			47903	4	OB/GYNs	2 in 5 miles	0	4	100.0	0.8	0.8	0.8	0.8
			47904	65	OB/GYNs	2 in 5 miles	11	65	100.0	0.5	0.9	1.2	1.3
			47905	215	OB/GYNs	2 in 5 miles	59	185	86.0	1.6	1.8	1.8	1.8
			47909	221	OB/GYNs	2 in 5 miles	5	207	93.7	2.1	2.1	2.1	2.1
		West Lafayette	47906	229	OB/GYNs	2 in 5 miles	3	193	84.3	2.3	2.3	2.3	4.3
			47996	3	OB/GYNs	2 in 5 miles	0	3	100.0	0.4	0.4	0.4	3.7
	Tipton	Atlanta	46031	10	OB/GYNs	2 in 5 miles	0	5	50.0	4.2	4.2	4.2	4.2
	Vanderburgh	Evansville	47708	4	OB/GYNs	2 in 5 miles	1	4	100.0	0.3	0.6	0.6	0.6
			47710	86	OB/GYNs	2 in 5 miles	0	84	97.7	2.4	3.1	3.2	3.3
			47711	118	OB/GYNs	2 in 5 miles	4	118	100.0	2.6	2.8	3.0	3.1

# Access Detail By Zip Code

March 2, 2021

Access Analysis  
Network Analysis - Urban

Distance Method  
Estimated Driving  
Distance

Employee / Provider Groups  
Urban Employees  
OB/GYNs

Employees With Access														
State Abbr	County	City	Zip Code	Employee	Provider		Counts	With Access		Average Distance				
				#	Group	Standard	#	#	%	1	2	3	4	
IN	Vanderburgh	Evansville	47712	113	OB/GYNs	2 in 5 miles	9	108	95.6	2.0	2.0	2.0	2.0	
			47713	45	OB/GYNs	2 in 5 miles	4	45	100.0	0.9	0.9	0.9	0.9	
			47714	174	OB/GYNs	2 in 5 miles	34	174	100.0	1.3	1.3	1.3	1.3	
			47715	129	OB/GYNs	2 in 5 miles	2	129	100.0	1.4	1.8	2.1	2.2	
			47719	1	OB/GYNs	2 in 5 miles	0	1	100.0	1.9	2.4	2.4	2.4	
			47720	61	OB/GYNs	2 in 5 miles	0	28	45.9	3.0	3.0	3.0	3.0	
	Vigo	Saint Mary of... Terre Haute	47725	125	OB/GYNs	2 in 5 miles	2	98	78.4	3.2	3.2	7.7	7.9	
			47876	6	OB/GYNs	2 in 5 miles	0	6	100.0	4.9	4.9	4.9	4.9	
			47802	365	OB/GYNs	2 in 5 miles	19	290	79.5	1.8	2.0	2.1	2.1	
			47803	259	OB/GYNs	2 in 5 miles	0	217	83.8	2.9	2.9	2.9	2.9	
			47804	89	OB/GYNs	2 in 5 miles	38	89	100.0	1.6	1.6	1.6	1.6	
			47805	155	OB/GYNs	2 in 5 miles	0	67	43.2	3.7	3.7	3.7	3.7	
			47807	51	OB/GYNs	2 in 5 miles	26	51	100.0	0.9	0.9	0.9	1.0	
			47808	2	OB/GYNs	2 in 5 miles	0	2	100.0	0.8	1.0	1.1	1.6	
			47885	72	OB/GYNs	2 in 5 miles	0	45	62.5	2.9	2.9	3.0	3.1	
KY	Boone	Burlington	41005	8	OB/GYNs	2 in 5 miles	10	7	87.5	1.5	1.5	1.5	1.5	
			Florence	41042	4	OB/GYNs	2 in 5 miles	45	4	100.0	1.0	1.2	1.4	1.4
			Hebron	41048	6	OB/GYNs	2 in 5 miles	1	2	33.3	1.6	4.0	4.0	4.0
	Daviess	Owensboro	42301	11	OB/GYNs	2 in 5 miles	0	8	72.7	2.8	2.9	3.0	3.1	
			42303	11	OB/GYNs	2 in 5 miles	189	11	100.0	0.7	1.1	1.3	1.6	
	Hardin	Elizabethtown	42701	4	OB/GYNs	2 in 5 miles	13	4	100.0	2.0	2.2	2.8	2.9	
			Jefferson	Louisville	40203	3	OB/GYNs	2 in 5 miles	1	3	100.0	0.5	0.7	0.9
	40204	1			OB/GYNs	2 in 5 miles	1	1	100.0	1.0	1.4	1.7	1.7	
	40205	3			OB/GYNs	2 in 5 miles	18	3	100.0	1.0	1.6	1.8	2.3	
	40207	5			OB/GYNs	2 in 5 miles	346	5	100.0	1.2	1.8	1.8	1.8	
	40208	2			OB/GYNs	2 in 5 miles	4	2	100.0	1.0	1.0	1.0	1.4	
	40211	1			OB/GYNs	2 in 5 miles	3	1	100.0	1.3	1.3	1.3	2.5	
	40214	1			OB/GYNs	2 in 5 miles	13	1	100.0	1.7	1.7	1.7	1.7	
	40215	1			OB/GYNs	2 in 5 miles	1	1	100.0	0.9	2.1	2.2	2.3	
	40217	3			OB/GYNs	2 in 5 miles	12	3	100.0	0.8	0.9	0.9	0.9	
	40218	5			OB/GYNs	2 in 5 miles	3	5	100.0	1.0	1.2	2.0	2.1	
	40220	3			OB/GYNs	2 in 5 miles	0	3	100.0	1.7	1.7	1.8	1.9	
	40222	3			OB/GYNs	2 in 5 miles	1	3	100.0	2.3	2.5	2.5	2.6	
	40223	5			OB/GYNs	2 in 5 miles	10	5	100.0	2.0	2.6	2.7	2.8	
	40228	1			OB/GYNs	2 in 5 miles	0	1	100.0	3.9	3.9	4.9	5.0	
	40229	4			OB/GYNs	2 in 5 miles	0	3	75.0	3.3	3.3	6.2	6.5	
	40241	5			OB/GYNs	2 in 5 miles	24	5	100.0	1.3	1.5	1.6	1.6	
	40242	2			OB/GYNs	2 in 5 miles	1	2	100.0	0.6	1.5	1.5	1.5	
	40243	7			OB/GYNs	2 in 5 miles	14	7	100.0	1.0	1.8	1.8	1.8	
	40245	1			OB/GYNs	2 in 5 miles	1	1	100.0	1.3	2.2	2.2	2.2	

## Access Detail By Zip Code

March 2, 2021

Access Analysis  
Network Analysis - Urban

Distance Method  
Estimated Driving  
Distance

Employee / Provider Groups  
Urban Employees  
OB/GYNs

Employees With Access													
State Abbr	County	City	Zip Code	Employee	Provider		Counts	With Access		Average Distance			
				#	Group	Standard	#	#	%	1	2	3	4
KY	Jefferson	Louisville	40258	1	OB/GYNs	2 in 5 miles	3	1	100.0	1.6	2.0	2.1	3.5
			40272	3	OB/GYNs	2 in 5 miles	16	2	66.7	2.0	2.1	2.1	2.1
			40291	1	OB/GYNs	2 in 5 miles	2	1	100.0	1.9	1.9	4.7	6.7
			40299	4	OB/GYNs	2 in 5 miles	7	4	100.0	1.3	2.6	2.6	2.6
		Prospect	40059	2	OB/GYNs	2 in 5 miles	0	2	100.0	4.1	4.1	4.2	4.3
	Kenton	Ft Mitchell	41017	4	OB/GYNs	2 in 5 miles	50	4	100.0	0.7	0.7	1.2	1.2
Independence		41051	6	OB/GYNs	2 in 5 miles	0	6	100.0	3.4	3.4	3.4	5.2	
	Shelby	Louisville	40245	1	OB/GYNs	2 in 5 miles	0	1	100.0	4.2	4.2	4.2	4.2
MI	Berrien	Benton Harbor	49022	5	OB/GYNs	2 in 5 miles	6	4	80.0	1.3	1.4	1.4	1.4
		Buchanan	49107	17	OB/GYNs	2 in 5 miles	0	10	58.8	2.9	2.9	5.3	5.3
		Niles	49120	27	OB/GYNs	2 in 5 miles	11	26	96.3	1.6	1.6	2.0	2.0
		Saint Joseph	49085	8	OB/GYNs	2 in 5 miles	10	8	100.0	1.3	1.4	1.6	1.6
		Stevensville	49127	6	OB/GYNs	2 in 5 miles	0	6	100.0	4.3	4.3	4.3	4.3
	Cass	Niles	49120	16	OB/GYNs	2 in 5 miles	0	13	81.2	3.4	3.4	4.4	4.4
OH	Butler	Fairfield	45014	6	OB/GYNs	2 in 5 miles	18	6	100.0	2.0	2.7	2.7	2.7
		Hamilton	45011	1	OB/GYNs	2 in 5 miles	13	1	100.0	1.1	1.1	1.1	1.3
			45013	2	OB/GYNs	2 in 5 miles	11	2	100.0	3.4	3.4	3.4	3.4
			45015	2	OB/GYNs	2 in 5 miles	0	2	100.0	2.5	2.5	2.7	2.7
		Oxford	45056	1	OB/GYNs	2 in 5 miles	8	1	100.0	1.2	1.2	1.2	1.2
		West Chester	45069	4	OB/GYNs	2 in 5 miles	155	4	100.0	1.4	1.4	1.4	1.4
	Hamilton	Cincinnati	45224	1	OB/GYNs	2 in 5 miles	1	1	100.0	1.3	1.4	2.2	2.2
			45230	2	OB/GYNs	2 in 5 miles	19	2	100.0	2.2	2.2	2.2	2.2
			45231	1	OB/GYNs	2 in 5 miles	15	1	100.0	0.7	0.7	0.7	2.0
			45238	1	OB/GYNs	2 in 5 miles	14	1	100.0	0.9	1.0	1.1	1.1
			45239	6	OB/GYNs	2 in 5 miles	3	6	100.0	0.4	1.1	1.4	2.0
			45247	1	OB/GYNs	2 in 5 miles	75	1	100.0	2.3	2.4	2.4	2.4
			45251	1	OB/GYNs	2 in 5 miles	2	1	100.0	1.2	1.2	3.8	3.9
		Harrison	45030	6	OB/GYNs	2 in 5 miles	17	6	100.0	1.6	1.6	1.6	1.6
Grand...				32,138	OB/GYNs	2 in 5 miles	3,688	29,734	92.5	1.8	1.9	2.1	2.2

## Access Summary By State Name

**Access Analysis**  
**Network Analysis - Urban**  
**Distance Method**  
**Estimated Driving Distance**  
**Employee Group**  
**Urban Employees**  
**Provider Group**  
**OB/GYNs**

**<sup>1</sup> Provider counts represent:  
#: Provider access points**

[illegible]

**Access Analysis**  
**Network Analysis - Urban**  
**Distance Method**  
**Estimated Driving**  
**Distance**  
**Employee / Provider Groups**  
**Urban Employees**  
**OB/GYNs**

[illegible]

## Access Detail By Zip Code

March 2, 2021

Access Analysis  
Network Analysis - Urban

Distance Method  
Estimated Driving  
Distance

Employee / Provider Groups  
Urban Employees  
OB/GYNs

Employees Without Access													
State Abbr	County	City	Zip Code	Employee	Provider		Counts	Without Access		Average Distance			
				#	Group	Standard	#	#	%	1	2	3	4
IL	Will	Beecher	60401	1	OB/GYNs	2 in 5 miles	0	1	100.0	10.4	10.4	10.4	10.4
IN	Adams	Monroeville	46773	1	OB/GYNs	2 in 5 miles	0	1	100.0	11.8	11.9	12.0	14.1
	Allen	Fort Wayne	46809	30	OB/GYNs	2 in 5 miles	0	7	23.3	6.1	6.1	6.1	6.1
			46814	67	OB/GYNs	2 in 5 miles	0	7	10.4	5.3	5.3	5.3	5.3
			46816	67	OB/GYNs	2 in 5 miles	0	33	49.3	6.5	6.5	6.5	6.8
			46818	62	OB/GYNs	2 in 5 miles	0	10	16.1	6.1	6.5	6.5	6.5
			46819	47	OB/GYNs	2 in 5 miles	0	18	38.3	6.1	6.1	6.1	6.1
			46835	150	OB/GYNs	2 in 5 miles	0	7	4.7	5.7	5.7	5.7	5.7
			46845	134	OB/GYNs	2 in 5 miles	46	5	3.7	5.7	6.4	6.4	6.4
			46899	1	OB/GYNs	2 in 5 miles	0	1	100.0	5.1	5.1	5.1	5.1
		Grabill	46741	8	OB/GYNs	2 in 5 miles	0	8	100.0	7.7	7.9	7.9	7.9
		Harlan	46743	13	OB/GYNs	2 in 5 miles	0	13	100.0	10.5	10.7	10.7	10.7
		Hoagland	46745	8	OB/GYNs	2 in 5 miles	0	8	100.0	10.7	10.8	10.9	11.6
		Huntertown	46748	21	OB/GYNs	2 in 5 miles	0	20	95.2	6.5	7.2	7.2	7.2
		Leo	46765	18	OB/GYNs	2 in 5 miles	0	15	83.3	6.8	6.9	6.9	6.9
		Monroeville	46773	17	OB/GYNs	2 in 5 miles	0	17	100.0	12.9	12.9	13.0	16.1
		New Haven	46774	67	OB/GYNs	2 in 5 miles	0	26	38.8	6.3	6.3	6.3	6.3
		Woodburn	46797	13	OB/GYNs	2 in 5 miles	0	13	100.0	12.2	12.2	12.4	12.4
		Yoder	46798	6	OB/GYNs	2 in 5 miles	0	5	83.3	6.8	6.8	6.8	6.8
		Zanesville	46799	5	OB/GYNs	2 in 5 miles	0	5	100.0	7.4	9.7	9.7	9.7
	Bartholomew	Edinburgh	46124	22	OB/GYNs	2 in 5 miles	0	22	100.0	8.5	8.5	8.5	8.6
	Boone	Pittsboro	46167	3	OB/GYNs	2 in 5 miles	0	3	100.0	7.5	7.7	7.7	7.9
		Sheridan	46069	9	OB/GYNs	2 in 5 miles	0	9	100.0	12.1	12.1	12.1	12.1
	Brown	Nineveh	46164	41	OB/GYNs	2 in 5 miles	0	41	100.0	13.9	13.9	13.9	13.9
		Trafalgar	46181	12	OB/GYNs	2 in 5 miles	0	12	100.0	14.6	14.6	14.6	14.6
		Unionville	47468	4	OB/GYNs	2 in 5 miles	0	4	100.0	12.8	13.3	13.3	13.3
	Clark	Borden	47106	21	OB/GYNs	2 in 5 miles	0	21	100.0	10.3	11.1	11.2	12.1
		Charlestown	47111	83	OB/GYNs	2 in 5 miles	3	29	34.9	5.8	7.4	11.1	12.1
		Henryville	47126	23	OB/GYNs	2 in 5 miles	0	23	100.0	9.9	11.2	11.5	11.8
		Memphis	47143	25	OB/GYNs	2 in 5 miles	0	25	100.0	5.9	7.5	8.5	9.0
		Nabb	47147	2	OB/GYNs	2 in 5 miles	0	2	100.0	13.8	15.1	17.5	17.5
		New Washin...	47162	2	OB/GYNs	2 in 5 miles	0	2	100.0	14.6	16.0	16.8	16.8
		Otisco	47163	3	OB/GYNs	2 in 5 miles	0	3	100.0	5.8	8.0	11.6	15.2
		Sellersburg	47172	94	OB/GYNs	2 in 5 miles	1	13	13.8	5.5	5.8	7.0	8.1
		Underwood	47177	4	OB/GYNs	2 in 5 miles	0	4	100.0	7.4	7.4	7.4	7.4
	Clay	Lewis	47858	4	OB/GYNs	2 in 5 miles	0	4	100.0	8.0	15.9	16.7	16.8
	Clinton	Sheridan	46069	2	OB/GYNs	2 in 5 miles	0	2	100.0	15.7	15.7	15.7	15.7
	Delaware	Albany	47320	24	OB/GYNs	2 in 5 miles	0	24	100.0	12.6	13.0	13.3	13.3
		Alexandria	46001	2	OB/GYNs	2 in 5 miles	0	2	100.0	6.8	6.8	6.8	6.8
		Anderson	46012	1	OB/GYNs	2 in 5 miles	0	1	100.0	4.2	5.9	6.9	6.9



## Access Detail By Zip Code

March 2, 2021

Access Analysis  
Network Analysis - UrbanDistance Method  
Estimated Driving  
DistanceEmployee / Provider Groups  
Urban Employees  
OB/GYNs

Employees Without Access													
State Abbr	County	City	Zip Code	Employee	Provider		Counts	Without Access		Average Distance			
				#	Group	Standard	#	#	%	1	2	3	4
IN	Delaware	Daleville	47334	13	OB/GYNs	2 in 5 miles	1	11	84.6	2.2	6.3	7.3	7.3
		Eaton	47338	21	OB/GYNs	2 in 5 miles	0	21	100.0	9.8	11.3	11.6	12.0
		Gaston	47342	28	OB/GYNs	2 in 5 miles	0	25	89.3	8.1	9.1	9.1	9.1
		Muncie	47302	146	OB/GYNs	2 in 5 miles	0	20	13.7	5.8	7.0	7.3	7.5
			47303	128	OB/GYNs	2 in 5 miles	10	21	16.4	5.5	6.2	6.5	6.5
		Selma	47383	29	OB/GYNs	2 in 5 miles	0	29	100.0	8.3	9.7	10.0	10.1
		Yorktown	47396	76	OB/GYNs	2 in 5 miles	1	9	11.8	4.5	5.6	5.7	5.8
	Elkhart	Bristol	46507	7	OB/GYNs	2 in 5 miles	0	6	85.7	8.0	8.0	8.0	8.0
		Elkhart	46514	70	OB/GYNs	2 in 5 miles	25	1	1.4	6.7	6.7	6.7	6.7
			46516	60	OB/GYNs	2 in 5 miles	6	1	1.7	4.0	5.1	5.1	5.1
			46517	53	OB/GYNs	2 in 5 miles	1	8	15.1	4.9	5.6	5.6	5.6
		Goshen	46526	53	OB/GYNs	2 in 5 miles	12	7	13.2	6.1	6.1	7.7	7.7
			46528	43	OB/GYNs	2 in 5 miles	0	19	44.2	6.7	6.8	7.0	7.0
		Granger	46530	6	OB/GYNs	2 in 5 miles	0	5	83.3	6.4	6.4	6.4	6.4
		Middlebury	46540	7	OB/GYNs	2 in 5 miles	0	7	100.0	8.4	13.2	13.2	13.2
		Nappanee	46550	26	OB/GYNs	2 in 5 miles	0	26	100.0	8.6	8.7	15.1	15.1
		New Paris	46553	11	OB/GYNs	2 in 5 miles	0	5	45.5	6.9	6.9	7.5	7.5
		Osceola	46561	3	OB/GYNs	2 in 5 miles	0	1	33.3	5.9	5.9	5.9	5.9
		Wakarusa	46573	7	OB/GYNs	2 in 5 miles	0	7	100.0	9.8	9.8	9.8	9.8
	Floyd	Borden	47106	1	OB/GYNs	2 in 5 miles	0	1	100.0	6.6	8.1	8.1	9.2
	Grant	Elwood	46036	1	OB/GYNs	2 in 5 miles	0	1	100.0	14.7	16.6	16.6	16.6
		Gaston	47342	1	OB/GYNs	2 in 5 miles	0	1	100.0	5.9	9.0	9.0	9.0
	Hamilton	Arcadia	46030	19	OB/GYNs	2 in 5 miles	0	19	100.0	8.7	8.8	8.8	8.8
		Atlanta	46031	8	OB/GYNs	2 in 5 miles	0	6	75.0	9.2	9.2	9.2	9.2
		Cicero	46034	63	OB/GYNs	2 in 5 miles	0	48	76.2	6.7	6.7	6.7	6.7
		Noblesville	46060	396	OB/GYNs	2 in 5 miles	27	26	6.6	6.6	7.7	7.7	7.7
			46062	304	OB/GYNs	2 in 5 miles	7	43	14.1	5.8	5.8	5.8	5.8
		Sheridan	46069	19	OB/GYNs	2 in 5 miles	0	19	100.0	10.0	10.0	10.0	10.0
		Westfield	46074	359	OB/GYNs	2 in 5 miles	33	7	1.9	6.6	6.6	6.6	6.6
	Hancock	Markleville	46056	4	OB/GYNs	2 in 5 miles	0	4	100.0	10.1	10.1	10.1	12.0
		Pendleton	46064	6	OB/GYNs	2 in 5 miles	0	6	100.0	6.3	7.3	7.3	8.4
	Hendricks	Amo	46103	3	OB/GYNs	2 in 5 miles	0	3	100.0	10.7	10.7	10.7	10.7
		Brownsburg	46112	581	OB/GYNs	2 in 5 miles	14	2	0.3	4.3	5.1	5.6	5.6
		Clayton	46118	100	OB/GYNs	2 in 5 miles	0	95	95.0	7.5	7.5	7.5	7.5
		Coatesville	46121	41	OB/GYNs	2 in 5 miles	0	41	100.0	11.8	12.0	12.0	12.1
		Danville	46122	197	OB/GYNs	2 in 5 miles	11	38	19.3	6.9	6.9	6.9	6.9
		Lizton	46149	25	OB/GYNs	2 in 5 miles	0	25	100.0	9.2	10.0	10.0	10.0
		North Salem	46165	14	OB/GYNs	2 in 5 miles	0	14	100.0	13.6	13.9	14.1	14.1
		Pittsboro	46167	103	OB/GYNs	2 in 5 miles	0	51	49.5	5.9	6.7	7.4	7.4
		Plainfield	46168	680	OB/GYNs	2 in 5 miles	9	2	0.3	5.1	5.1	5.1	5.1

## Access Detail By Zip Code

March 2, 2021

Access Analysis  
Network Analysis - UrbanDistance Method  
Estimated Driving  
DistanceEmployee / Provider Groups  
Urban Employees  
OB/GYNs

Employees Without Access														
State Abbr	County	City	Zip Code	Employee	Provider		Counts	Without Access		Average Distance				
				#	Group	Standard	#	#	%	1	2	3	4	
IN	Hendricks	Stilesville	46180	2	OB/GYNs	2 in 5 miles	0	2	100.0	12.9	12.9	12.9	12.9	
	Henry	Daleville	47334	1	OB/GYNs	2 in 5 miles	0	1	100.0	3.3	7.5	7.5	7.5	
	Jasper	Hebron	46341	2	OB/GYNs	2 in 5 miles	0	2	100.0	12.1	12.9	17.0	17.6	
	Jefferson	Nabb	47147	2	OB/GYNs	2 in 5 miles	0	2	100.0	16.7	17.4	17.9	17.9	
	Johnson	Bargersville	46106	100	OB/GYNs	2 in 5 miles	0	16	16.0	7.6	7.6	7.6	7.6	
		Edinburgh	46124	45	OB/GYNs	2 in 5 miles	0	45	100.0	10.4	10.4	10.4	10.4	
		Franklin	46131	381	OB/GYNs	2 in 5 miles	6	58	15.2	6.9	6.9	6.9	6.9	
		Indianapolis	46259	8	OB/GYNs	2 in 5 miles	0	4	50.0	5.9	5.9	6.9	6.9	
		Needham	46162	2	OB/GYNs	2 in 5 miles	0	2	100.0	7.0	7.0	7.0	7.0	
		Nineveh	46164	21	OB/GYNs	2 in 5 miles	0	21	100.0	9.7	9.7	9.7	9.7	
		Trafalgar	46181	56	OB/GYNs	2 in 5 miles	0	56	100.0	10.1	10.1	10.1	10.1	
		Kosciusko	Nappanee	46550	2	OB/GYNs	2 in 5 miles	0	2	100.0	8.9	8.9	16.8	18.1
		LaGrange	Middlebury	46540	2	OB/GYNs	2 in 5 miles	0	2	100.0	8.7	14.3	16.2	16.2
		Lake	Cedar Lake	46303	15	OB/GYNs	2 in 5 miles	0	6	40.0	5.5	5.5	5.5	5.5
			Crown Point	46307	172	OB/GYNs	2 in 5 miles	25	17	9.9	1.9	6.0	6.3	6.5
			Hebron	46341	12	OB/GYNs	2 in 5 miles	0	12	100.0	8.7	10.8	11.2	11.4
			Leroy	46355	4	OB/GYNs	2 in 5 miles	0	4	100.0	6.1	6.8	7.1	7.1
			Lowell	46356	71	OB/GYNs	2 in 5 miles	0	63	88.7	8.4	8.6	8.6	8.6
			Shelby	46377	1	OB/GYNs	2 in 5 miles	0	1	100.0	7.1	14.5	14.5	14.5
		LaPorte	Hanna	46340	22	OB/GYNs	2 in 5 miles	0	22	100.0	13.8	13.8	15.2	15.2
			Kingsbury	46345	5	OB/GYNs	2 in 5 miles	0	5	100.0	5.6	6.5	6.5	6.8
			Kingsford He...	46346	18	OB/GYNs	2 in 5 miles	0	18	100.0	8.6	9.5	9.5	9.9
			La Crosse	46348	10	OB/GYNs	2 in 5 miles	0	10	100.0	14.4	14.4	17.2	17.3
			La Porte	46350	502	OB/GYNs	2 in 5 miles	10	117	23.3	5.9	7.0	7.1	7.3
			Michigan City	46360	640	OB/GYNs	2 in 5 miles	12	94	14.7	6.6	6.9	6.9	6.9
			Mill Creek	46365	6	OB/GYNs	2 in 5 miles	0	6	100.0	7.5	8.7	8.7	9.1
			New Carlisle	46552	34	OB/GYNs	2 in 5 miles	0	34	100.0	14.9	15.0	15.1	15.1
			Rolling Prairie	46371	28	OB/GYNs	2 in 5 miles	0	28	100.0	9.8	10.2	10.2	10.4
			Union Mills	46382	36	OB/GYNs	2 in 5 miles	0	36	100.0	10.0	10.1	10.6	10.7
			Walkerton	46574	17	OB/GYNs	2 in 5 miles	0	17	100.0	11.9	12.9	13.2	13.8
			Wanatah	46390	35	OB/GYNs	2 in 5 miles	0	35	100.0	9.8	9.8	11.0	11.9
			Westville	46391	171	OB/GYNs	2 in 5 miles	0	171	100.0	7.4	7.4	7.4	7.9
		Madison	Alexandria	46001	128	OB/GYNs	2 in 5 miles	1	128	100.0	2.4	9.6	9.6	9.6
			Anderson	46011	303	OB/GYNs	2 in 5 miles	5	24	7.9	5.2	6.4	6.4	6.4
				46012	231	OB/GYNs	2 in 5 miles	0	15	6.5	5.3	6.0	6.0	6.0
				46013	281	OB/GYNs	2 in 5 miles	3	2	0.7	5.6	5.6	5.6	6.0
				46017	84	OB/GYNs	2 in 5 miles	0	14	16.7	4.2	5.6	5.6	5.9
			Elwood	46036	75	OB/GYNs	2 in 5 miles	0	75	100.0	9.4	11.6	11.6	11.6
			Frankton	46044	27	OB/GYNs	2 in 5 miles	0	27	100.0	7.8	9.8	9.8	9.8
			Ingalls	46048	44	OB/GYNs	2 in 5 miles	0	44	100.0	4.5	6.8	6.8	6.8

## Access Detail By Zip Code

March 2, 2021

Access Analysis  
Network Analysis - UrbanDistance Method  
Estimated Driving  
DistanceEmployee / Provider Groups  
Urban Employees  
OB/GYNs

Employees Without Access														
State Abbr	County	City	Zip Code	Employee	Provider		Counts	Without Access		Average Distance				
				#	Group	Standard	#	#	%	1	2	3	4	
IN	Madison	Lapel	46051	18	OB/GYNs	2 in 5 miles	1	18	100.0	1.0	8.4	8.4	8.4	
		Markleville	46056	57	OB/GYNs	2 in 5 miles	0	54	94.7	7.3	7.3	7.3	9.5	
		Pendleton	46064	223	OB/GYNs	2 in 5 miles	3	14	6.3	5.0	5.6	5.6	6.0	
		Summitville	46070	8	OB/GYNs	2 in 5 miles	0	8	100.0	7.2	12.7	12.7	12.7	
	Marion	Camby	46113	118	OB/GYNs	2 in 5 miles	0	18	15.3	5.6	5.6	5.6	5.6	
		Indianapolis	46217	629	OB/GYNs	2 in 5 miles	8	11	1.7	4.2	5.3	5.3	5.3	
			46221	325	OB/GYNs	2 in 5 miles	13	195	60.0	6.1	6.3	6.4	6.4	
			46237	584	OB/GYNs	2 in 5 miles	23	6	1.0	5.2	5.3	5.4	5.4	
			46239	600	OB/GYNs	2 in 5 miles	0	199	33.2	5.7	5.7	5.7	5.8	
			46241	295	OB/GYNs	2 in 5 miles	0	24	8.1	5.5	5.5	5.9	5.9	
			46259	202	OB/GYNs	2 in 5 miles	0	85	42.1	6.6	6.6	6.7	6.7	
			46278	132	OB/GYNs	2 in 5 miles	1	2	1.5	3.5	5.1	5.1	5.2	
	Marshall	West Newton	46183	3	OB/GYNs	2 in 5 miles	0	3	100.0	6.2	6.2	6.2	6.2	
		Nappanee	46550	3	OB/GYNs	2 in 5 miles	0	3	100.0	5.8	5.9	17.2	17.2	
		Walkerton	46574	12	OB/GYNs	2 in 5 miles	0	12	100.0	11.7	11.7	12.1	14.6	
	Monroe	Bloomington	47401	105	OB/GYNs	2 in 5 miles	1	24	22.9	6.8	7.9	7.9	7.9	
			47403	158	OB/GYNs	2 in 5 miles	36	27	17.1	7.1	7.2	7.2	7.2	
			47404	96	OB/GYNs	2 in 5 miles	7	5	5.2	5.2	6.0	6.1	6.1	
			47408	95	OB/GYNs	2 in 5 miles	0	18	18.9	5.6	7.7	7.7	7.7	
		Ellettsville	47429	28	OB/GYNs	2 in 5 miles	0	11	39.3	5.9	7.2	7.3	7.3	
		Unionville	47468	5	OB/GYNs	2 in 5 miles	0	5	100.0	8.9	10.5	10.5	10.5	
		Montgomery	Clarks Hill	47930	2	OB/GYNs	2 in 5 miles	0	2	100.0	14.6	14.6	14.6	14.6
		Morgan	Clayton	46118	1	OB/GYNs	2 in 5 miles	0	1	100.0	9.0	9.0	9.0	9.0
		Stilesville	46180	3	OB/GYNs	2 in 5 miles	0	3	100.0	13.7	13.7	13.7	14.4	
		Porter	Crown Point	46307	2	OB/GYNs	2 in 5 miles	0	2	100.0	2.6	6.6	7.6	7.6
			Hebron	46341	25	OB/GYNs	2 in 5 miles	0	25	100.0	8.8	12.4	12.7	12.7
			Kouts	46347	41	OB/GYNs	2 in 5 miles	0	41	100.0	11.2	11.2	12.2	13.3
		Michigan City	46360	32	OB/GYNs	2 in 5 miles	0	1	3.1	5.1	5.1	5.1	5.7	
		Portage	46368	344	OB/GYNs	2 in 5 miles	16	13	3.8	5.8	5.8	5.9	5.9	
		Valparaiso	46385	258	OB/GYNs	2 in 5 miles	0	38	14.7	5.8	6.5	6.6	6.7	
		Westville	46391	32	OB/GYNs	2 in 5 miles	0	29	90.6	5.8	5.8	5.8	6.0	
		Posey	Evansville	47712	16	OB/GYNs	2 in 5 miles	0	11	68.8	6.9	6.9	6.9	6.9
	Putnam	Coatesville	46121	36	OB/GYNs	2 in 5 miles	0	36	100.0	11.3	11.5	11.5	11.9	
	Randolph	Albany	47320	2	OB/GYNs	2 in 5 miles	0	2	100.0	15.3	15.8	15.9	15.9	
	Scott	Henryville	47126	1	OB/GYNs	2 in 5 miles	0	1	100.0	11.6	11.6	11.6	11.6	
		Underwood	47177	2	OB/GYNs	2 in 5 miles	0	2	100.0	8.2	8.2	8.2	8.2	
	Shelby	Edinburgh	46124	22	OB/GYNs	2 in 5 miles	0	22	100.0	10.5	10.8	10.8	11.0	
		Indianapolis	46259	5	OB/GYNs	2 in 5 miles	0	5	100.0	8.0	8.1	8.1	8.1	
	St. Joseph	Granger	46530	102	OB/GYNs	2 in 5 miles	6	12	11.8	5.6	5.6	5.6	5.6	
		Lakeville	46536	9	OB/GYNs	2 in 5 miles	0	9	100.0	10.2	10.6	10.6	10.6	

## Access Detail By Zip Code

March 2, 2021

Access Analysis  
Network Analysis - UrbanDistance Method  
Estimated Driving  
DistanceEmployee / Provider Groups  
Urban Employees  
OB/GYNs

Employees Without Access														
State Abbr	County	City	Zip Code	Employee	Provider		Counts	Without Access		Average Distance				
				#	Group	Standard	#	#	%	1	2	3	4	
IN	St. Joseph	Mishawaka	46544	98	OB/GYNs	2 in 5 miles	1	19	19.4	4.6	5.7	6.0	6.0	
		New Carlisle	46552	19	OB/GYNs	2 in 5 miles	0	19	100.0	11.7	11.7	11.9	11.9	
		North Liberty	46554	27	OB/GYNs	2 in 5 miles	0	27	100.0	14.1	14.3	14.4	14.5	
		Osceola	46561	33	OB/GYNs	2 in 5 miles	0	16	48.5	5.3	5.6	5.6	5.6	
		South Bend	46614	138	OB/GYNs	2 in 5 miles	1	15	10.9	6.6	7.0	7.0	7.0	
			46619	74	OB/GYNs	2 in 5 miles	11	18	24.3	6.1	6.1	6.1	6.1	
			46628	146	OB/GYNs	2 in 5 miles	0	50	34.2	6.8	6.8	7.0	7.0	
			46637	43	OB/GYNs	2 in 5 miles	0	1	2.3	5.1	5.1	5.1	5.1	
		Wakarusa	46573	4	OB/GYNs	2 in 5 miles	0	4	100.0	9.5	9.6	13.0	13.0	
		Walkerton	46574	31	OB/GYNs	2 in 5 miles	0	31	100.0	15.5	15.6	16.0	16.7	
		Starke	Walkerton	46574	15	OB/GYNs	2 in 5 miles	0	15	100.0	13.3	13.3	13.7	15.1
		Sullivan	Lewis	47858	1	OB/GYNs	2 in 5 miles	0	1	100.0	11.7	14.1	14.1	15.9
		Tippecanoe	Battle Ground	47920	12	OB/GYNs	2 in 5 miles	0	12	100.0	8.1	8.5	8.6	8.6
	Clarks Hill		47930	8	OB/GYNs	2 in 5 miles	0	8	100.0	11.5	11.6	11.6	11.6	
	Lafayette		47905	215	OB/GYNs	2 in 5 miles	59	30	14.0	8.1	8.1	8.1	8.1	
			47909	221	OB/GYNs	2 in 5 miles	5	14	6.3	8.0	8.0	8.0	8.0	
			Romney	47981	8	OB/GYNs	2 in 5 miles	0	8	100.0	10.0	10.0	10.0	10.0
			West Lafayette	47906	229	OB/GYNs	2 in 5 miles	3	36	15.7	6.5	6.7	6.7	8.3
			Westpoint	47992	4	OB/GYNs	2 in 5 miles	0	4	100.0	11.9	11.9	11.9	11.9
		Tipton	Atlanta	46031	10	OB/GYNs	2 in 5 miles	0	5	50.0	7.3	7.3	7.3	7.3
			Elwood	46036	5	OB/GYNs	2 in 5 miles	0	5	100.0	9.3	9.4	9.4	9.4
		Vanderburgh	Evansville	47710	86	OB/GYNs	2 in 5 miles	0	2	2.3	4.6	5.4	5.4	5.5
				47712	113	OB/GYNs	2 in 5 miles	9	5	4.4	5.6	5.6	5.6	5.6
				47720	61	OB/GYNs	2 in 5 miles	0	33	54.1	6.6	6.7	7.1	7.1
			47725	125	OB/GYNs	2 in 5 miles	2	27	21.6	5.6	5.9	6.7	7.0	
		Vigo	Fontanet	47851	1	OB/GYNs	2 in 5 miles	0	1	100.0	9.9	13.3	13.9	14.3
			Lewis	47858	5	OB/GYNs	2 in 5 miles	0	5	100.0	8.7	15.8	16.6	16.6
			New Goshen	47863	4	OB/GYNs	2 in 5 miles	0	4	100.0	8.3	9.3	9.3	9.3
			Prairie Creek	47869	4	OB/GYNs	2 in 5 miles	0	4	100.0	13.3	13.7	13.7	13.7
			Riley	47871	7	OB/GYNs	2 in 5 miles	0	7	100.0	6.1	7.3	7.3	7.3
			Terre Haute	47802	365	OB/GYNs	2 in 5 miles	19	75	20.5	6.8	7.8	7.8	7.8
				47803	259	OB/GYNs	2 in 5 miles	0	42	16.2	6.8	6.8	6.8	6.8
				47805	155	OB/GYNs	2 in 5 miles	0	88	56.8	7.1	7.3	7.3	7.3
			West Terre...	47885	72	OB/GYNs	2 in 5 miles	0	27	37.5	6.8	6.9	7.0	7.0
		Washington	Borden	47106	1	OB/GYNs	2 in 5 miles	0	1	100.0	13.9	14.8	15.6	15.8
			Henryville	47126	1	OB/GYNs	2 in 5 miles	0	1	100.0	13.3	13.3	13.3	13.3
		Wells	Zanesville	46799	5	OB/GYNs	2 in 5 miles	0	5	100.0	7.6	9.9	9.9	9.9
		White	Battle Ground	47920	1	OB/GYNs	2 in 5 miles	0	1	100.0	8.3	8.3	8.3	9.9
		Whitley	Fort Wayne	46818	1	OB/GYNs	2 in 5 miles	0	1	100.0	5.7	5.7	5.7	5.7
KY	Boone	Burlington	41005	8	OB/GYNs	2 in 5 miles	10	1	12.5	6.2	6.2	6.2	6.2	

**March 2, 2021**

### Distance Method

#### Estimated Driving Distance

**Employee / Provider Groups**  
**Urban Employees**  
**OB/GYNs**

[illegible]

## Access Summary By State Name

**Access Analysis**  
**Network Analysis - Urban**

**Distance Method**  
**Estimated Driving Distance**

**Employee Group**  
**Urban Employees**

**Provider Group**  
**Behavioral Health Providers**

[illegible]

**March 2, 2021**

### Distance Method

#### Estimated Driving Distance

**Employee / Provider Groups**  
**Urban Employees**  
**Behavioral Health**  
**Providers**

[illegible]

## Access Detail By Zip Code

March 2, 2021

Access Analysis  
Network Analysis - Urban

Distance Method  
Estimated Driving  
Distance

Employee / Provider Groups  
Urban Employees  
Behavioral Health  
Providers

Employees With Access													
State Abbr	County	City	Zip Code	Employee	Provider		Counts	With Access		Average Distance			
				#	Group	Standard	#	#	%	1	2	3	4
IL	Cook	Alsip	60803	4	Behavioral Health...	2 in 5 miles	2	4	100.0	1.0	1.5	1.8	1.8
		Calumet City	60409	4	Behavioral Health...	2 in 5 miles	6	4	100.0	0.6	1.0	1.1	1.1
		Chicago	60605	1	Behavioral Health...	2 in 5 miles	127	1	100.0	0.1	0.1	0.1	0.2
			60607	4	Behavioral Health...	2 in 5 miles	133	4	100.0	0.2	0.2	0.2	0.2
			60609	2	Behavioral Health...	2 in 5 miles	20	2	100.0	0.2	0.2	0.9	0.9
			60617	4	Behavioral Health...	2 in 5 miles	122	4	100.0	0.6	0.6	0.7	0.7
			60623	5	Behavioral Health...	2 in 5 miles	64	5	100.0	0.3	0.4	0.5	0.5
			60628	1	Behavioral Health...	2 in 5 miles	46	1	100.0	0.2	0.2	0.2	0.2
			60633	2	Behavioral Health...	2 in 5 miles	1	2	100.0	1.5	2.0	2.0	2.0
			60636	5	Behavioral Health...	2 in 5 miles	7	5	100.0	0.6	0.6	0.6	0.6
			60641	1	Behavioral Health...	2 in 5 miles	96	1	100.0	0.4	0.4	0.4	0.4
			60643	13	Behavioral Health...	2 in 5 miles	148	13	100.0	0.5	0.6	0.6	0.7
			60649	5	Behavioral Health...	2 in 5 miles	37	5	100.0	0.2	0.3	0.4	0.4
		Chicago Hei...	60411	2	Behavioral Health...	2 in 5 miles	54	2	100.0	1.7	2.7	2.7	2.8
		Country Club...	60478	1	Behavioral Health...	2 in 5 miles	1	1	100.0	0.7	0.8	0.8	0.8
		Flossmoor	60422	4	Behavioral Health...	2 in 5 miles	35	4	100.0	0.4	0.6	0.6	0.6
		Glenwood	60425	2	Behavioral Health...	2 in 5 miles	0	2	100.0	1.2	1.2	2.1	2.2
		Harvey	60426	2	Behavioral Health...	2 in 5 miles	10	2	100.0	0.8	0.8	0.8	0.8
		Hazel Crest	60429	1	Behavioral Health...	2 in 5 miles	30	1	100.0	0.5	0.7	0.7	1.0
		Lansing	60438	3	Behavioral Health...	2 in 5 miles	18	3	100.0	0.7	0.8	0.8	0.8
		Markham	60428	2	Behavioral Health...	2 in 5 miles	1	2	100.0	0.9	1.2	1.5	1.5
		Matteson	60443	2	Behavioral Health...	2 in 5 miles	35	2	100.0	0.4	0.5	0.5	0.5
		Midlothian	60445	1	Behavioral Health...	2 in 5 miles	6	1	100.0	0.3	0.3	0.6	0.6
		Park Forest	60466	5	Behavioral Health...	2 in 5 miles	3	5	100.0	0.8	1.0	1.2	1.2
		Richton Park	60471	1	Behavioral Health...	2 in 5 miles	4	1	100.0	0.4	0.8	0.8	0.8
		South Holland	60473	4	Behavioral Health...	2 in 5 miles	49	4	100.0	0.4	0.6	0.7	0.7
	Will	Beecher	60401	1	Behavioral Health...	2 in 5 miles	3	1	100.0	0.4	4.5	4.5	7.2
		New Lenox	60451	1	Behavioral Health...	2 in 5 miles	130	1	100.0	0.5	0.5	0.6	0.8
IN	Allen	Fort Wayne	46802	24	Behavioral Health...	2 in 5 miles	23	24	100.0	0.6	0.6	0.7	0.7
			46803	29	Behavioral Health...	2 in 5 miles	8	29	100.0	1.1	1.4	1.5	1.5
			46804	135	Behavioral Health...	2 in 5 miles	207	135	100.0	0.6	0.7	0.7	0.7
			46805	59	Behavioral Health...	2 in 5 miles	382	59	100.0	0.4	0.4	0.5	0.5
			46806	75	Behavioral Health...	2 in 5 miles	67	75	100.0	1.4	1.5	1.5	1.5
			46807	61	Behavioral Health...	2 in 5 miles	25	61	100.0	0.3	0.4	0.5	0.6
			46808	66	Behavioral Health...	2 in 5 miles	60	66	100.0	0.8	1.0	1.0	1.0
			46809	30	Behavioral Health...	2 in 5 miles	3	30	100.0	1.5	1.6	2.0	2.1
			46814	67	Behavioral Health...	2 in 5 miles	20	67	100.0	1.3	1.3	1.4	1.4
			46815	119	Behavioral Health...	2 in 5 miles	144	119	100.0	0.6	0.8	0.8	0.8
			46816	67	Behavioral Health...	2 in 5 miles	0	59	88.1	2.5	2.5	3.3	3.3
			46818	62	Behavioral Health...	2 in 5 miles	5	58	93.5	1.8	1.8	1.9	1.9



## Access Detail By Zip Code

March 2, 2021

Access Analysis  
Network Analysis - Urban

Distance Method  
Estimated Driving  
Distance

Employee / Provider Groups  
Urban Employees  
Behavioral Health  
Providers

Employees With Access													
State Abbr	County	City	Zip Code	Employee	Provider		Counts	With Access		Average Distance			
				#	Group	Standard	#	#	%	1	2	3	4
IN	Allen	Fort Wayne	46819	47	Behavioral Health...	2 in 5 miles	2	47	100.0	1.3	1.3	2.2	2.2
			46825	102	Behavioral Health...	2 in 5 miles	150	102	100.0	0.6	0.6	0.7	0.8
			46835	150	Behavioral Health...	2 in 5 miles	13	150	100.0	0.9	1.1	1.1	1.3
			46845	134	Behavioral Health...	2 in 5 miles	93	134	100.0	1.0	1.1	1.1	1.2
			46896	1	Behavioral Health...	2 in 5 miles	0	1	100.0	2.2	2.2	2.2	2.2
		Grabill	46899	1	Behavioral Health...	2 in 5 miles	0	1	100.0	1.8	1.8	2.0	2.0
			46741	8	Behavioral Health...	2 in 5 miles	0	1	12.5	4.9	5.0	5.2	5.2
			46748	21	Behavioral Health...	2 in 5 miles	0	17	81.0	3.1	3.1	3.1	3.1
			46765	18	Behavioral Health...	2 in 5 miles	0	9	50.0	3.1	4.1	4.3	4.4
			46774	67	Behavioral Health...	2 in 5 miles	1	54	80.6	1.7	3.3	3.4	3.4
		Woodburn	46797	13	Behavioral Health...	2 in 5 miles	0	1	7.7	4.8	4.8	5.0	5.0
			46798	6	Behavioral Health...	2 in 5 miles	0	3	50.0	4.5	4.5	4.5	4.5
			46124	22	Behavioral Health...	2 in 5 miles	5	21	95.5	1.8	1.8	1.8	1.8
			46268	3	Behavioral Health...	2 in 5 miles	0	3	100.0	1.3	1.4	1.4	1.4
			46167	3	Behavioral Health...	2 in 5 miles	0	2	66.7	3.9	3.9	3.9	3.9
	Bartholomew	Indianapolis	46069	9	Behavioral Health...	2 in 5 miles	0	7	77.8	4.0	4.0	4.0	6.6
			46181	12	Behavioral Health...	2 in 5 miles	0	1	8.3	4.8	4.8	4.8	4.8
			47111	83	Behavioral Health...	2 in 5 miles	5	64	77.1	1.7	1.8	3.1	3.2
			47129	32	Behavioral Health...	2 in 5 miles	69	32	100.0	0.8	0.8	0.8	0.8
			47130	115	Behavioral Health...	2 in 5 miles	478	115	100.0	0.9	1.1	1.1	1.1
		Jeffersonville	47131	2	Behavioral Health...	2 in 5 miles	0	2	100.0	0.1	0.1	0.1	0.2
			47143	25	Behavioral Health...	2 in 5 miles	0	4	16.0	3.7	3.7	5.7	5.7
			47163	3	Behavioral Health...	2 in 5 miles	0	2	66.7	4.8	4.8	7.0	7.0
			47172	94	Behavioral Health...	2 in 5 miles	6	90	95.7	1.5	1.9	2.1	2.2
			47320	24	Behavioral Health...	2 in 5 miles	1	4	16.7	3.7	4.9	4.9	4.9
	Delaware	Daleville	47334	13	Behavioral Health...	2 in 5 miles	0	1	7.7	4.7	4.7	4.7	4.7
			47342	28	Behavioral Health...	2 in 5 miles	0	2	7.1	4.4	4.4	5.3	5.4
			47302	146	Behavioral Health...	2 in 5 miles	41	137	93.8	1.1	1.2	1.2	1.3
			47303	128	Behavioral Health...	2 in 5 miles	131	128	100.0	1.0	1.3	1.3	1.3
			47304	231	Behavioral Health...	2 in 5 miles	305	231	100.0	1.0	1.1	1.1	1.2
		Muncie	47305	18	Behavioral Health...	2 in 5 miles	73	18	100.0	0.3	0.3	0.3	0.3
			47307	2	Behavioral Health...	2 in 5 miles	0	2	100.0	1.0	1.0	1.0	1.0
			47383	29	Behavioral Health...	2 in 5 miles	0	13	44.8	3.8	4.1	5.7	5.7
			47396	76	Behavioral Health...	2 in 5 miles	0	61	80.3	3.5	3.5	3.5	3.5
			46507	7	Behavioral Health...	2 in 5 miles	0	3	42.9	2.7	3.8	4.4	4.5
	Elkhart	Elkhart	46514	70	Behavioral Health...	2 in 5 miles	78	70	100.0	0.9	1.2	1.4	1.5
			46515	4	Behavioral Health...	2 in 5 miles	0	4	100.0	0.0	0.0	0.0	0.0
			46516	60	Behavioral Health...	2 in 5 miles	78	60	100.0	0.9	1.0	1.1	1.1
			46517	53	Behavioral Health...	2 in 5 miles	165	52	98.1	0.9	1.3	1.3	1.4
			46526	53	Behavioral Health...	2 in 5 miles	37	51	96.2	1.2	1.5	1.5	1.5

# Access Detail By Zip Code

March 2, 2021

Access Analysis  
Network Analysis - Urban

Distance Method  
Estimated Driving  
Distance

Employee / Provider Groups  
Urban Employees  
Behavioral Health  
Providers

Employees With Access													
State Abbr	County	City	Zip Code	Employee	Provider		Counts	With Access		Average Distance			
				#	Group	Standard	#	#	%	1	2	3	4
IN	Elkhart	Goshen	46527	2	Behavioral Health...	2 in 5 miles	0	2	100.0	0.2	0.3	0.4	0.4
			46528	43	Behavioral Health...	2 in 5 miles	146	36	83.7	1.9	2.0	2.0	2.0
		Granger	46530	6	Behavioral Health...	2 in 5 miles	0	6	100.0	2.1	2.1	2.1	2.1
	Floyd	New Paris	46553	11	Behavioral Health...	2 in 5 miles	0	1	9.1	2.8	4.9	4.9	4.9
		Osceola	46561	3	Behavioral Health...	2 in 5 miles	0	3	100.0	2.3	2.9	2.9	3.1
		Sellersburg	47172	1	Behavioral Health...	2 in 5 miles	0	1	100.0	1.3	1.3	1.4	1.4
	Hamilton	Arcadia	46030	19	Behavioral Health...	2 in 5 miles	0	11	57.9	3.4	3.7	3.7	3.7
		Atlanta	46031	8	Behavioral Health...	2 in 5 miles	4	4	50.0	2.1	2.1	2.1	2.1
		Carmel	46032	409	Behavioral Health...	2 in 5 miles	640	409	100.0	0.5	0.6	0.6	0.6
			46033	321	Behavioral Health...	2 in 5 miles	77	321	100.0	0.6	0.7	0.8	0.8
			46082	2	Behavioral Health...	2 in 5 miles	63	2	100.0	0.1	0.1	0.1	0.1
		Cicero	46034	63	Behavioral Health...	2 in 5 miles	0	35	55.6	3.8	4.0	4.1	4.1
		Fishers	46037	479	Behavioral Health...	2 in 5 miles	50	479	100.0	1.2	1.4	1.5	1.6
			46038	644	Behavioral Health...	2 in 5 miles	191	644	100.0	0.7	0.7	0.8	0.8
		Indianapolis	46240	2	Behavioral Health...	2 in 5 miles	7	2	100.0	0.1	0.1	0.3	0.3
			46250	1	Behavioral Health...	2 in 5 miles	0	1	100.0	0.8	0.8	0.8	0.8
			46256	26	Behavioral Health...	2 in 5 miles	30	26	100.0	0.8	0.8	1.0	1.0
			46260	3	Behavioral Health...	2 in 5 miles	0	3	100.0	0.5	0.5	1.2	1.2
			46280	73	Behavioral Health...	2 in 5 miles	25	73	100.0	0.6	0.6	0.6	0.6
		Noblesville	46060	396	Behavioral Health...	2 in 5 miles	252	381	96.2	0.7	0.9	1.0	1.1
			46061	4	Behavioral Health...	2 in 5 miles	0	4	100.0	0.8	0.9	0.9	0.9
			46062	304	Behavioral Health...	2 in 5 miles	7	304	100.0	2.1	2.2	2.2	2.2
		Sheridan	46069	19	Behavioral Health...	2 in 5 miles	5	18	94.7	1.1	1.5	1.6	4.4
		Westfield	46074	359	Behavioral Health...	2 in 5 miles	162	359	100.0	0.9	1.0	1.0	1.0
	Hancock	Indianapolis	46229	23	Behavioral Health...	2 in 5 miles	4	23	100.0	0.9	0.9	0.9	0.9
		Pendleton	46064	6	Behavioral Health...	2 in 5 miles	0	2	33.3	4.1	4.3	4.3	4.3
	Hendricks	Avon	46123	538	Behavioral Health...	2 in 5 miles	187	538	100.0	1.0	1.1	1.1	1.2
		Brownsburg	46112	581	Behavioral Health...	2 in 5 miles	96	581	100.0	1.1	1.2	1.4	1.5
		Camby	46113	49	Behavioral Health...	2 in 5 miles	0	49	100.0	1.3	1.4	2.1	2.1
		Clayton	46118	100	Behavioral Health...	2 in 5 miles	0	13	13.0	3.9	4.5	4.7	5.1
		Danville	46122	197	Behavioral Health...	2 in 5 miles	24	150	76.1	1.6	2.6	2.9	2.9
		Indianapolis	46231	59	Behavioral Health...	2 in 5 miles	0	59	100.0	1.6	1.8	1.8	1.8
			46234	199	Behavioral Health...	2 in 5 miles	1	199	100.0	1.3	1.7	1.8	1.8
			46278	6	Behavioral Health...	2 in 5 miles	0	6	100.0	3.2	3.2	3.2	3.2
		Pittsboro	46167	103	Behavioral Health...	2 in 5 miles	1	77	74.8	3.3	3.6	3.7	3.9
	Johnson	Plainfield	46168	680	Behavioral Health...	2 in 5 miles	78	680	100.0	1.0	1.3	1.4	1.5
		Bargersville	46106	100	Behavioral Health...	2 in 5 miles	2	87	87.0	1.7	2.3	3.2	3.2
		Edinburgh	46124	45	Behavioral Health...	2 in 5 miles	0	44	97.8	3.2	3.2	3.2	3.2
		Franklin	46131	381	Behavioral Health...	2 in 5 miles	219	362	95.0	1.4	1.4	1.7	1.7
		Greenwood	46142	478	Behavioral Health...	2 in 5 miles	140	478	100.0	0.8	1.0	1.0	1.1

# Access Detail By Zip Code

March 2, 2021

Access Analysis  
Network Analysis - Urban

Distance Method  
Estimated Driving  
Distance

Employee / Provider Groups  
Urban Employees  
Behavioral Health  
Providers

Employees With Access													
State Abbr	County	City	Zip Code	Employee	Provider		Counts	With Access		Average Distance			
				#	Group	Standard	#	#	%	1	2	3	4
IN	Johnson	Greenwood	46143	873	Behavioral Health...	2 in 5 miles	270	873	100.0	1.0	1.2	1.3	1.3
		Indianapolis	46259	8	Behavioral Health...	2 in 5 miles	0	4	50.0	3.3	3.3	3.3	3.6
		Trafalgar	46181	56	Behavioral Health...	2 in 5 miles	8	48	85.7	2.8	2.8	2.8	2.8
		Whiteland	46184	196	Behavioral Health...	2 in 5 miles	15	196	100.0	1.4	1.5	1.5	1.5
	Lake	Cedar Lake	46303	15	Behavioral Health...	2 in 5 miles	0	12	80.0	3.8	4.3	4.7	4.9
		Crown Point	46307	172	Behavioral Health...	2 in 5 miles	154	172	100.0	0.9	1.0	1.2	1.5
			46308	1	Behavioral Health...	2 in 5 miles	0	1	100.0	0.2	0.2	0.2	0.2
		Dyer	46311	14	Behavioral Health...	2 in 5 miles	50	14	100.0	0.8	0.9	1.1	1.2
		East Chicago	46312	42	Behavioral Health...	2 in 5 miles	71	42	100.0	0.5	0.7	0.7	0.8
		Gary	46401	10	Behavioral Health...	2 in 5 miles	0	10	100.0	2.1	2.1	2.1	2.4
			46402	21	Behavioral Health...	2 in 5 miles	22	21	100.0	0.8	0.8	0.8	0.8
			46403	97	Behavioral Health...	2 in 5 miles	12	97	100.0	0.6	0.9	1.3	1.5
			46404	71	Behavioral Health...	2 in 5 miles	4	71	100.0	0.7	1.2	1.4	1.6
			46406	59	Behavioral Health...	2 in 5 miles	1	59	100.0	1.3	1.9	2.4	2.6
			46407	58	Behavioral Health...	2 in 5 miles	3	58	100.0	1.1	1.1	1.1	1.6
			46408	77	Behavioral Health...	2 in 5 miles	3	77	100.0	0.9	1.1	1.4	1.6
			46409	33	Behavioral Health...	2 in 5 miles	16	33	100.0	0.6	0.7	0.8	0.8
		Griffith	46319	50	Behavioral Health...	2 in 5 miles	3	50	100.0	0.8	1.0	1.4	1.6
		Hammond	46320	24	Behavioral Health...	2 in 5 miles	78	24	100.0	0.5	0.6	0.6	0.6
			46323	74	Behavioral Health...	2 in 5 miles	17	74	100.0	1.5	1.5	1.6	1.6
			46324	53	Behavioral Health...	2 in 5 miles	30	53	100.0	0.8	0.9	0.9	1.0
			46327	21	Behavioral Health...	2 in 5 miles	33	21	100.0	0.8	0.9	0.9	0.9
		Hebron	46341	12	Behavioral Health...	2 in 5 miles	0	7	58.3	3.5	3.5	3.7	7.3
		Highland	46322	36	Behavioral Health...	2 in 5 miles	44	36	100.0	0.5	0.6	0.6	0.6
		Hobart	46342	190	Behavioral Health...	2 in 5 miles	35	190	100.0	0.9	1.1	1.3	1.5
		Lake Station	46405	75	Behavioral Health...	2 in 5 miles	13	75	100.0	1.0	1.2	1.3	1.3
		Lowell	46356	71	Behavioral Health...	2 in 5 miles	4	66	93.0	1.4	2.5	3.0	4.5
		Merrillville	46410	243	Behavioral Health...	2 in 5 miles	328	243	100.0	0.7	0.7	0.8	0.9
			46411	2	Behavioral Health...	2 in 5 miles	0	2	100.0	0.0	0.0	0.0	0.0
		Munster	46321	55	Behavioral Health...	2 in 5 miles	68	55	100.0	0.5	0.6	0.6	0.7
		Saint John	46373	9	Behavioral Health...	2 in 5 miles	28	9	100.0	0.9	1.0	1.3	1.3
		Schererville	46375	32	Behavioral Health...	2 in 5 miles	22	32	100.0	0.7	0.9	1.0	1.2
		Whiting	46394	18	Behavioral Health...	2 in 5 miles	1	18	100.0	0.8	2.1	2.9	2.9
	LaPorte	La Porte	46350	502	Behavioral Health...	2 in 5 miles	71	426	84.9	1.3	1.4	1.5	1.7
			46352	1	Behavioral Health...	2 in 5 miles	0	1	100.0	0.1	0.1	0.1	0.2
		Michigan City	46360	640	Behavioral Health...	2 in 5 miles	106	635	99.2	1.0	1.0	1.8	1.9
			46361	4	Behavioral Health...	2 in 5 miles	0	4	100.0	0.2	0.2	0.2	0.2
		Rolling Prairie	46371	28	Behavioral Health...	2 in 5 miles	0	1	3.6	4.5	4.6	5.0	5.0
		Wanatah	46390	35	Behavioral Health...	2 in 5 miles	0	16	45.7	4.4	4.4	7.1	7.1
		Alexandria	46001	128	Behavioral Health...	2 in 5 miles	10	117	91.4	1.4	1.8	1.9	2.0

## Access Detail By Zip Code

March 2, 2021

Access Analysis  
Network Analysis - Urban

Distance Method  
Estimated Driving  
Distance

Employee / Provider Groups  
Urban Employees  
Behavioral Health  
Providers

Employees With Access													
State Abbr	County	City	Zip Code	Employee	Provider		Counts	With Access		Average Distance			
				#	Group	Standard	#	#	%	1	2	3	4
IN	Madison	Anderson	46011	303	Behavioral Health...	2 in 5 miles	273	301	99.3	1.4	1.4	1.5	1.5
			46012	231	Behavioral Health...	2 in 5 miles	27	231	100.0	1.0	1.1	1.3	1.3
			46013	281	Behavioral Health...	2 in 5 miles	202	281	100.0	1.2	1.4	1.5	1.5
			46016	143	Behavioral Health...	2 in 5 miles	448	143	100.0	0.5	0.6	0.6	0.6
			46017	84	Behavioral Health...	2 in 5 miles	0	84	100.0	2.9	3.0	3.0	3.0
			46018	1	Behavioral Health...	2 in 5 miles	0	1	100.0	0.6	0.6	0.6	0.6
		Elwood	46036	75	Behavioral Health...	2 in 5 miles	151	71	94.7	1.0	1.1	1.1	1.1
			46044	27	Behavioral Health...	2 in 5 miles	0	4	14.8	4.4	4.7	5.9	6.1
			46048	44	Behavioral Health...	2 in 5 miles	0	44	100.0	3.8	4.0	4.3	4.3
		Lapel	46051	18	Behavioral Health...	2 in 5 miles	0	9	50.0	4.0	4.0	4.0	4.0
		Markleville	46056	57	Behavioral Health...	2 in 5 miles	0	7	12.3	4.4	4.6	4.7	5.0
		Pendleton	46064	223	Behavioral Health...	2 in 5 miles	4	215	96.4	2.3	2.4	3.2	3.2
		Summitville	46070	8	Behavioral Health...	2 in 5 miles	0	3	37.5	3.6	3.8	5.0	6.7
	Marion	Beech Grove	46107	189	Behavioral Health...	2 in 5 miles	2	189	100.0	0.6	0.7	1.0	1.1
			46113	118	Behavioral Health...	2 in 5 miles	0	118	100.0	2.0	2.0	2.2	2.2
		Indianapolis	46201	340	Behavioral Health...	2 in 5 miles	29	340	100.0	0.4	0.6	0.6	0.7
			46202	212	Behavioral Health...	2 in 5 miles	1,450	212	100.0	0.2	0.3	0.3	0.3
			46203	394	Behavioral Health...	2 in 5 miles	180	394	100.0	0.7	0.8	0.8	0.9
			46204	106	Behavioral Health...	2 in 5 miles	386	106	100.0	0.2	0.2	0.2	0.2
			46205	433	Behavioral Health...	2 in 5 miles	335	433	100.0	0.4	0.5	0.5	0.5
			46206	16	Behavioral Health...	2 in 5 miles	0	16	100.0	0.5	0.7	0.7	0.7
			46208	262	Behavioral Health...	2 in 5 miles	372	262	100.0	0.4	0.5	0.7	0.8
			46214	395	Behavioral Health...	2 in 5 miles	17	395	100.0	0.6	0.8	0.9	1.0
			46216	37	Behavioral Health...	2 in 5 miles	22	37	100.0	0.2	0.2	0.2	0.3
			46217	629	Behavioral Health...	2 in 5 miles	29	629	100.0	1.8	1.8	1.9	1.9
			46218	215	Behavioral Health...	2 in 5 miles	754	215	100.0	0.6	0.7	0.8	0.8
			46219	533	Behavioral Health...	2 in 5 miles	820	533	100.0	0.5	0.5	0.7	0.7
			46220	679	Behavioral Health...	2 in 5 miles	275	679	100.0	0.5	0.6	0.6	0.6
			46221	325	Behavioral Health...	2 in 5 miles	23	325	100.0	1.3	1.5	1.5	1.6
			46222	230	Behavioral Health...	2 in 5 miles	204	230	100.0	0.6	0.6	0.8	0.8
			46224	404	Behavioral Health...	2 in 5 miles	185	404	100.0	0.5	0.6	0.6	0.7
			46225	74	Behavioral Health...	2 in 5 miles	129	74	100.0	0.6	0.8	0.8	0.8
			46226	402	Behavioral Health...	2 in 5 miles	220	402	100.0	0.6	0.8	0.9	1.0
			46227	601	Behavioral Health...	2 in 5 miles	678	601	100.0	0.6	0.7	0.8	0.9
			46228	254	Behavioral Health...	2 in 5 miles	4	254	100.0	0.8	1.3	1.5	1.6
			46229	289	Behavioral Health...	2 in 5 miles	34	289	100.0	1.0	1.1	1.1	1.1
			46231	113	Behavioral Health...	2 in 5 miles	1	113	100.0	1.0	1.4	1.4	1.4
			46234	258	Behavioral Health...	2 in 5 miles	24	258	100.0	0.9	1.2	1.5	1.5
			46235	377	Behavioral Health...	2 in 5 miles	184	377	100.0	1.2	1.3	1.3	1.4
			46236	440	Behavioral Health...	2 in 5 miles	29	440	100.0	0.7	0.9	1.2	1.2

# Access Detail By Zip Code

March 2, 2021

Access Analysis  
Network Analysis - Urban

Distance Method  
Estimated Driving  
Distance

Employee / Provider Groups  
Urban Employees  
Behavioral Health  
Providers

Employees With Access														
State Abbr	County	City	Zip Code	Employee	Provider		Counts	With Access		Average Distance				
				#	Group	Standard	#	#	%	1	2	3	4	
IN	Marion	Indianapolis	46237	584	Behavioral Health...	2 in 5 miles	97	584	100.0	0.8	1.0	1.1	1.4	
			46239	600	Behavioral Health...	2 in 5 miles	7	600	100.0	1.5	2.1	2.3	2.5	
			46240	213	Behavioral Health...	2 in 5 miles	173	213	100.0	0.5	0.6	0.7	0.7	
			46241	295	Behavioral Health...	2 in 5 miles	142	295	100.0	1.2	1.2	1.3	1.3	
			46242	3	Behavioral Health...	2 in 5 miles	0	3	100.0	0.2	0.5	0.6	0.6	
			46247	8	Behavioral Health...	2 in 5 miles	0	8	100.0	1.1	1.1	1.1	1.2	
			46250	307	Behavioral Health...	2 in 5 miles	423	307	100.0	0.5	0.6	0.7	0.7	
			46253	3	Behavioral Health...	2 in 5 miles	0	3	100.0	0.4	0.4	0.4	0.4	
			46254	578	Behavioral Health...	2 in 5 miles	300	578	100.0	0.8	1.0	1.0	1.1	
			46256	327	Behavioral Health...	2 in 5 miles	688	327	100.0	0.6	0.7	0.7	0.7	
			46259	202	Behavioral Health...	2 in 5 miles	3	181	89.6	2.4	2.4	2.4	3.4	
			46260	376	Behavioral Health...	2 in 5 miles	215	376	100.0	0.6	0.7	0.9	0.9	
			46268	311	Behavioral Health...	2 in 5 miles	289	311	100.0	0.6	0.7	0.8	0.8	
			46277	1	Behavioral Health...	2 in 5 miles	0	1	100.0	0.1	0.1	0.1	0.1	
			46278	132	Behavioral Health...	2 in 5 miles	39	132	100.0	1.6	1.6	1.8	1.8	
			West Newton	46183	3	Behavioral Health...	2 in 5 miles	0	3	100.0	2.1	2.5	2.5	2.5
		Marshall	Nappanee	46550	3	Behavioral Health...	2 in 5 miles	0	2	66.7	4.9	4.9	4.9	
		Monroe	Bloomington	47401	105	Behavioral Health...	2 in 5 miles	49	99	94.3	1.0	1.2	1.4	1.5
				47402	1	Behavioral Health...	2 in 5 miles	0	1	100.0	0.2	0.2	0.2	0.2
				47403	158	Behavioral Health...	2 in 5 miles	354	148	93.7	0.9	1.1	1.3	1.6
				47404	96	Behavioral Health...	2 in 5 miles	193	95	99.0	0.8	0.9	1.1	1.1
				47407	1	Behavioral Health...	2 in 5 miles	0	1	100.0	0.0	0.2	0.2	0.2
				47408	95	Behavioral Health...	2 in 5 miles	32	89	93.7	0.7	0.8	0.9	1.0
			Ellettsville	47429	28	Behavioral Health...	2 in 5 miles	0	20	71.4	3.1	3.1	4.4	4.4
		Morgan	Camby	46113	102	Behavioral Health...	2 in 5 miles	2	102	100.0	2.5	2.6	2.8	2.8
		Porter	Chesterton	46304	171	Behavioral Health...	2 in 5 miles	37	171	100.0	1.3	1.4	1.7	1.7
			Crown Point	46307	2	Behavioral Health...	2 in 5 miles	0	2	100.0	1.6	2.5	2.5	5.2
			Gary	46403	2	Behavioral Health...	2 in 5 miles	0	2	100.0	0.4	0.9	1.0	1.0
			Hebron	46341	25	Behavioral Health...	2 in 5 miles	3	25	100.0	2.1	2.2	2.2	6.7
			Hobart	46342	1	Behavioral Health...	2 in 5 miles	0	1	100.0	3.7	3.7	3.7	3.7
			Kouts	46347	41	Behavioral Health...	2 in 5 miles	3	35	85.4	1.6	1.6	1.6	4.7
			Michigan City	46360	32	Behavioral Health...	2 in 5 miles	0	31	96.9	3.0	3.7	3.8	4.1
			Portage	46368	344	Behavioral Health...	2 in 5 miles	78	344	100.0	1.1	1.3	1.5	1.6
			Valparaiso	46383	207	Behavioral Health...	2 in 5 miles	272	207	100.0	0.6	0.9	0.9	1.0
				46384	1	Behavioral Health...	2 in 5 miles	0	1	100.0	0.0	0.1	0.1	0.1
				46385	258	Behavioral Health...	2 in 5 miles	33	258	100.0	1.0	1.3	1.4	1.7
			Westville	46391	32	Behavioral Health...	2 in 5 miles	0	4	12.5	3.7	4.7	5.7	5.8
			Wheeler	46393	4	Behavioral Health...	2 in 5 miles	0	4	100.0	2.4	2.4	2.4	2.4
		Posey	Evansville	47712	16	Behavioral Health...	2 in 5 miles	0	5	31.2	3.8	4.4	4.4	5.5
		Randolph	Albany	47320	2	Behavioral Health...	2 in 5 miles	0	2	100.0	4.4	4.8	4.8	4.8

## Access Detail By Zip Code

March 2, 2021

Access Analysis  
Network Analysis - Urban

Distance Method  
Estimated Driving  
Distance

Employee / Provider Groups  
Urban Employees  
Behavioral Health  
Providers

Employees With Access													
State Abbr	County	City	Zip Code	Employee	Provider		Counts	With Access		Average Distance			
				#	Group	Standard	#	#	%	1	2	3	4
IN	Shelby	Edinburgh	46124	22	Behavioral Health...	2 in 5 miles	0	10	45.5	3.9	3.9	3.9	3.9
		Indianapolis	46259	5	Behavioral Health...	2 in 5 miles	0	1	20.0	4.0	4.0	4.0	4.0
	St. Joseph	Granger	46530	102	Behavioral Health...	2 in 5 miles	79	102	100.0	1.1	1.2	1.3	1.3
		Mishawaka	46544	98	Behavioral Health...	2 in 5 miles	152	98	100.0	1.0	1.1	1.2	1.3
			46545	69	Behavioral Health...	2 in 5 miles	136	69	100.0	0.7	0.9	0.9	0.9
			46546	1	Behavioral Health...	2 in 5 miles	0	1	100.0	0.1	0.1	0.1	0.1
		Osceola	46561	33	Behavioral Health...	2 in 5 miles	2	33	100.0	1.2	1.3	1.7	1.8
		South Bend	46601	22	Behavioral Health...	2 in 5 miles	72	22	100.0	0.3	0.4	0.4	0.5
			46613	24	Behavioral Health...	2 in 5 miles	9	24	100.0	0.9	1.0	1.1	1.1
			46614	138	Behavioral Health...	2 in 5 miles	29	127	92.0	1.6	1.8	1.9	1.9
			46615	57	Behavioral Health...	2 in 5 miles	62	57	100.0	0.4	0.5	0.6	0.6
			46616	16	Behavioral Health...	2 in 5 miles	1	16	100.0	1.0	1.0	1.1	1.1
			46617	46	Behavioral Health...	2 in 5 miles	215	46	100.0	0.4	0.4	0.5	0.5
			46619	74	Behavioral Health...	2 in 5 miles	3	65	87.8	1.4	2.3	2.6	2.8
			46624	4	Behavioral Health...	2 in 5 miles	0	4	100.0	0.2	0.2	0.2	0.2
			46628	146	Behavioral Health...	2 in 5 miles	14	146	100.0	1.1	1.6	1.8	1.9
			46634	1	Behavioral Health...	2 in 5 miles	0	1	100.0	0.2	0.2	0.2	0.2
			46635	10	Behavioral Health...	2 in 5 miles	62	10	100.0	0.4	0.5	0.6	0.6
			46637	43	Behavioral Health...	2 in 5 miles	22	43	100.0	0.8	1.0	1.1	1.1
			46680	1	Behavioral Health...	2 in 5 miles	0	1	100.0	1.3	1.9	1.9	1.9
			46699	1	Behavioral Health...	2 in 5 miles	0	1	100.0	0.4	0.4	0.4	0.4
	Tippecanoe	Battle Ground	47920	12	Behavioral Health...	2 in 5 miles	0	4	33.3	4.8	4.8	4.8	4.8
		Dayton	47941	10	Behavioral Health...	2 in 5 miles	0	10	100.0	3.7	3.7	3.7	3.7
		Lafayette	47901	14	Behavioral Health...	2 in 5 miles	83	14	100.0	0.2	0.2	0.2	0.2
			47902	7	Behavioral Health...	2 in 5 miles	0	7	100.0	0.1	0.1	0.1	0.1
			47903	4	Behavioral Health...	2 in 5 miles	0	4	100.0	0.1	0.1	0.2	0.2
			47904	65	Behavioral Health...	2 in 5 miles	196	65	100.0	0.4	0.4	0.4	0.4
			47905	215	Behavioral Health...	2 in 5 miles	241	187	87.0	1.0	1.2	1.3	1.3
			47909	221	Behavioral Health...	2 in 5 miles	14	208	94.1	1.0	1.1	1.2	1.2
		Romney	47981	8	Behavioral Health...	2 in 5 miles	0	1	12.5	4.6	4.6	4.6	4.6
		West Lafayette	47906	229	Behavioral Health...	2 in 5 miles	260	224	97.8	1.2	1.3	1.3	1.3
	Tipton		47996	3	Behavioral Health...	2 in 5 miles	0	3	100.0	0.4	0.4	0.4	0.4
		Atlanta	46031	10	Behavioral Health...	2 in 5 miles	0	9	90.0	2.0	2.2	2.2	2.2
		Elwood	46036	5	Behavioral Health...	2 in 5 miles	0	5	100.0	2.7	2.9	2.9	2.9
	Vanderburgh	Evansville	47708	4	Behavioral Health...	2 in 5 miles	28	4	100.0	0.2	0.2	0.2	0.2
			47710	86	Behavioral Health...	2 in 5 miles	47	86	100.0	0.7	0.9	0.9	0.9
			47711	118	Behavioral Health...	2 in 5 miles	23	118	100.0	1.2	1.5	1.6	1.6
			47712	113	Behavioral Health...	2 in 5 miles	24	109	96.5	1.2	1.7	1.8	2.5
			47713	45	Behavioral Health...	2 in 5 miles	109	45	100.0	0.4	0.4	0.4	0.5
			47714	174	Behavioral Health...	2 in 5 miles	191	174	100.0	0.6	0.7	0.7	0.7

# Access Detail By Zip Code

March 2, 2021

Access Analysis  
Network Analysis - Urban

Distance Method  
Estimated Driving  
Distance

Employee / Provider Groups  
Urban Employees  
Behavioral Health  
Providers

Employees With Access													
State Abbr	County	City	Zip Code	Employee	Provider		Counts	With Access		Average Distance			
				#	Group	Standard	#	#	%	1	2	3	4
IN	Vanderburgh	Evansville	47715	129	Behavioral Health...	2 in 5 miles	131	129	100.0	0.9	1.0	1.0	1.0
			47719	1	Behavioral Health...	2 in 5 miles	0	1	100.0	0.6	1.1	1.2	1.2
			47720	61	Behavioral Health...	2 in 5 miles	2	42	68.9	1.9	2.4	2.8	3.2
			47725	125	Behavioral Health...	2 in 5 miles	1	42	33.6	1.8	3.9	4.5	4.6
	Vigo	Saint Mary of...	47876	6	Behavioral Health...	2 in 5 miles	0	6	100.0	3.9	4.2	4.5	4.5
			47802	365	Behavioral Health...	2 in 5 miles	93	323	88.5	1.2	1.3	1.4	1.4
		Terre Haute	47803	259	Behavioral Health...	2 in 5 miles	3	228	88.0	1.3	1.5	1.7	2.1
			47804	89	Behavioral Health...	2 in 5 miles	68	89	100.0	0.9	1.2	1.2	1.4
			47805	155	Behavioral Health...	2 in 5 miles	2	127	81.9	2.3	2.3	3.3	4.3
			47807	51	Behavioral Health...	2 in 5 miles	84	51	100.0	0.4	0.4	0.5	0.5
KY	Whitley	West Terre H...	47808	2	Behavioral Health...	2 in 5 miles	0	2	100.0	0.3	0.8	0.8	0.8
			47885	72	Behavioral Health...	2 in 5 miles	1	48	66.7	1.4	2.8	2.8	2.8
		Fort Wayne	46818	1	Behavioral Health...	2 in 5 miles	0	1	100.0	3.2	3.2	3.2	3.2
			41005	8	Behavioral Health...	2 in 5 miles	36	7	87.5	1.3	1.4	1.4	1.5
		Burlington	41042	4	Behavioral Health...	2 in 5 miles	226	4	100.0	0.5	0.5	0.6	0.6
			41048	6	Behavioral Health...	2 in 5 miles	4	6	100.0	1.1	3.1	3.3	3.8
		Owensboro	42301	11	Behavioral Health...	2 in 5 miles	172	9	81.8	1.0	1.1	1.1	1.1
			42303	11	Behavioral Health...	2 in 5 miles	635	11	100.0	0.3	0.4	0.5	0.6
		Utica	42376	3	Behavioral Health...	2 in 5 miles	0	1	33.3	3.4	3.6	3.6	4.2
			42701	4	Behavioral Health...	2 in 5 miles	302	4	100.0	1.5	1.5	1.5	1.5
	Jefferson	Louisville	40203	3	Behavioral Health...	2 in 5 miles	534	3	100.0	0.2	0.2	0.2	0.3
			40204	1	Behavioral Health...	2 in 5 miles	1,464	1	100.0	0.1	0.1	0.1	0.1
			40205	3	Behavioral Health...	2 in 5 miles	68	3	100.0	0.3	0.3	0.3	0.5
			40207	5	Behavioral Health...	2 in 5 miles	370	5	100.0	0.5	0.6	0.7	0.7
			40208	2	Behavioral Health...	2 in 5 miles	472	2	100.0	0.4	0.5	0.5	0.6
			40211	1	Behavioral Health...	2 in 5 miles	931	1	100.0	0.2	1.2	1.2	1.2
			40214	1	Behavioral Health...	2 in 5 miles	73	1	100.0	0.2	0.6	0.6	0.6
			40215	1	Behavioral Health...	2 in 5 miles	39	1	100.0	0.2	0.5	0.8	0.9
			40217	3	Behavioral Health...	2 in 5 miles	250	3	100.0	0.5	0.7	0.7	0.7
			40218	5	Behavioral Health...	2 in 5 miles	1,480	5	100.0	0.3	0.3	0.4	0.5
			40220	3	Behavioral Health...	2 in 5 miles	1,403	3	100.0	0.4	0.6	0.6	0.7
			40222	3	Behavioral Health...	2 in 5 miles	159	3	100.0	0.2	0.3	0.3	0.3
			40223	5	Behavioral Health...	2 in 5 miles	974	5	100.0	0.5	0.5	0.5	0.6
			40228	1	Behavioral Health...	2 in 5 miles	1	1	100.0	0.6	1.2	1.2	1.2
			40229	4	Behavioral Health...	2 in 5 miles	25	4	100.0	1.1	1.1	1.9	2.1
			40241	5	Behavioral Health...	2 in 5 miles	153	5	100.0	0.7	1.0	1.1	1.2
			40242	2	Behavioral Health...	2 in 5 miles	25	2	100.0	0.5	0.6	0.6	0.7
			40243	7	Behavioral Health...	2 in 5 miles	98	7	100.0	0.4	0.5	0.5	0.5
			40245	1	Behavioral Health...	2 in 5 miles	3	1	100.0	1.3	1.6	2.8	2.9
			40258	1	Behavioral Health...	2 in 5 miles	15	1	100.0	1.3	1.3	1.3	1.7



## Access Detail By Zip Code

March 2, 2021

Access Analysis  
Network Analysis - UrbanDistance Method  
Estimated Driving  
DistanceEmployee / Provider Groups  
Urban Employees  
Behavioral Health  
Providers

Employees With Access														
State Abbr	County	City	Zip Code	Employee	Provider		Counts	With Access		Average Distance				
				#	Group	Standard	#	#	%	1	2	3	4	
KY	Jefferson	Louisville	40272	3	Behavioral Health...	2 in 5 miles	555	2	66.7	1.9	1.9	1.9	2.1	
			40291	1	Behavioral Health...	2 in 5 miles	33	1	100.0	0.2	0.2	0.2	0.2	
			40299	4	Behavioral Health...	2 in 5 miles	498	4	100.0	1.1	2.2	2.2	2.2	
			Prospect	40059	2	Behavioral Health...	2 in 5 miles	5	2	100.0	1.6	1.8	2.6	3.1
	Kenton	Ft Mitchell	41017	4	Behavioral Health...	2 in 5 miles	243	4	100.0	0.5	0.5	0.7	0.7	
		Independence	41051	6	Behavioral Health...	2 in 5 miles	5	6	100.0	1.8	2.7	2.7	2.7	
	Shelby	Louisville	40245	1	Behavioral Health...	2 in 5 miles	1	1	100.0	1.8	3.0	3.0	3.0	
		Berrien	Benton Harbor	49022	5	Behavioral Health...	2 in 5 miles	48	5	100.0	1.7	1.7	1.8	1.8
			Berrien Springs	49103	1	Behavioral Health...	2 in 5 miles	14	1	100.0	0.1	0.1	0.1	0.9
MI		Buchanan	49107	17	Behavioral Health...	2 in 5 miles	2	5	29.4	2.0	4.7	5.4	5.7	
		New Buffalo	49117	10	Behavioral Health...	2 in 5 miles	0	3	30.0	2.8	4.3	9.7	9.7	
		Niles	49120	27	Behavioral Health...	2 in 5 miles	27	27	100.0	1.2	1.3	1.3	1.3	
		Saint Joseph	49085	8	Behavioral Health...	2 in 5 miles	86	8	100.0	0.4	0.5	0.8	1.1	
		Stevensville	49127	6	Behavioral Health...	2 in 5 miles	4	6	100.0	1.0	1.2	1.3	1.9	
		Three Oaks	49128	4	Behavioral Health...	2 in 5 miles	0	1	25.0	1.3	3.5	14.8	15.6	
		Watervliet	49098	3	Behavioral Health...	2 in 5 miles	0	1	33.3	2.7	2.7	3.6	9.7	
		Cass	Niles	49120	16	Behavioral Health...	2 in 5 miles	0	13	81.2	2.6	2.7	2.8	2.8
	OH	Butler	Fairfield	45014	6	Behavioral Health...	2 in 5 miles	173	6	100.0	0.9	1.0	1.3	1.4
			Hamilton	45011	1	Behavioral Health...	2 in 5 miles	182	1	100.0	0.1	0.1	0.8	1.1
				45013	2	Behavioral Health...	2 in 5 miles	39	2	100.0	2.9	3.4	3.4	3.4
				45015	2	Behavioral Health...	2 in 5 miles	0	2	100.0	1.5	1.5	1.5	1.5
			Oxford	45056	1	Behavioral Health...	2 in 5 miles	40	1	100.0	0.4	0.5	0.8	0.8
			West Chester	45069	4	Behavioral Health...	2 in 5 miles	399	4	100.0	0.6	0.6	1.0	1.1
		Hamilton	Cincinnati	45224	1	Behavioral Health...	2 in 5 miles	47	1	100.0	0.6	0.9	0.9	0.9
				45230	2	Behavioral Health...	2 in 5 miles	69	2	100.0	0.5	0.5	1.1	1.9
				45231	1	Behavioral Health...	2 in 5 miles	383	1	100.0	0.4	0.4	0.4	0.4
			45238	1	Behavioral Health...	2 in 5 miles	156	1	100.0	0.8	0.8	0.8	0.8	
			45239	6	Behavioral Health...	2 in 5 miles	272	6	100.0	0.4	0.6	0.6	0.6	
			45247	1	Behavioral Health...	2 in 5 miles	98	1	100.0	2.3	2.4	2.4	2.4	
			45251	1	Behavioral Health...	2 in 5 miles	323	1	100.0	0.5	0.5	0.5	0.5	
			Harrison	45030	6	Behavioral Health...	2 in 5 miles	49	6	100.0	1.5	1.5	1.5	1.6
Grand...				32,958	Behavioral Health...	2 in 5 miles	34,839	31,738	96.3	1.0	1.2	1.3	1.4	



## Access Summary By State Name

**Access Analysis**  
**Network Analysis - Urban**

**Distance Method**  
**Estimated Driving**  
**Distance**

**Employee Group**  
**Urban Employees**

**Provider Group**  
**Behavioral Health**  
**Providers**

**<sup>1</sup> Provider counts represent:  
#: Provider access points**

[illegible]

**Employee / Provider Groups**  
**Urban Employees**  
**Behavioral Health**  
**Providers**

[illegible]

## Access Detail By Zip Code

March 2, 2021

Access Analysis  
Network Analysis - Urban

Distance Method  
Estimated Driving  
Distance

Employee / Provider Groups  
Urban Employees  
Behavioral Health  
Providers

Employees Without Access													
State Abbr	County	City	Zip Code	Employee	Provider		Counts	Without Access		Average Distance			
				#	Group	Standard	#	#	%	1	2	3	4
IN	Adams	Monroeville	46773	1	Behavioral Health...	2 in 5 miles	0	1	100.0	11.8	11.8	11.8	11.8
	Allen	Fort Wayne	46816	67	Behavioral Health...	2 in 5 miles	0	8	11.9	5.2	6.5	7.1	7.4
			46818	62	Behavioral Health...	2 in 5 miles	5	4	6.5	6.2	6.2	6.2	6.2
		Grabill	46741	8	Behavioral Health...	2 in 5 miles	0	7	87.5	6.0	7.2	7.5	7.5
		Harlan	46743	13	Behavioral Health...	2 in 5 miles	0	13	100.0	8.7	9.5	10.0	10.0
		Hoagland	46745	8	Behavioral Health...	2 in 5 miles	0	8	100.0	8.1	9.6	9.6	10.2
		Huntertown	46748	21	Behavioral Health...	2 in 5 miles	0	4	19.0	6.3	6.3	6.3	6.3
		Leo	46765	18	Behavioral Health...	2 in 5 miles	0	9	50.0	4.4	5.7	5.9	5.9
		Monroeville	46773	17	Behavioral Health...	2 in 5 miles	0	17	100.0	10.4	12.5	12.5	12.6
		New Haven	46774	67	Behavioral Health...	2 in 5 miles	1	13	19.4	2.7	6.0	6.0	6.0
		Woodburn	46797	13	Behavioral Health...	2 in 5 miles	0	12	92.3	9.4	10.1	10.4	10.4
		Yoder	46798	6	Behavioral Health...	2 in 5 miles	0	3	50.0	5.4	5.4	7.0	7.0
		Zanesville	46799	5	Behavioral Health...	2 in 5 miles	0	5	100.0	5.7	5.7	5.7	5.7
	Bartholomew	Edinburgh	46124	22	Behavioral Health...	2 in 5 miles	5	1	4.5	6.2	6.2	6.2	6.2
	Boone	Pittsboro	46167	3	Behavioral Health...	2 in 5 miles	0	1	33.3	3.1	6.1	6.1	6.1
		Sheridan	46069	9	Behavioral Health...	2 in 5 miles	0	2	22.2	6.3	6.3	6.3	7.3
	Brown	Nineveh	46164	41	Behavioral Health...	2 in 5 miles	0	41	100.0	8.1	8.1	8.1	8.1
		Trafalgar	46181	12	Behavioral Health...	2 in 5 miles	0	11	91.7	6.2	6.2	6.2	6.2
		Unionville	47468	4	Behavioral Health...	2 in 5 miles	0	4	100.0	9.0	10.0	10.2	10.2
	Clark	Borden	47106	21	Behavioral Health...	2 in 5 miles	0	21	100.0	9.0	9.5	10.6	11.3
		Charlestown	47111	83	Behavioral Health...	2 in 5 miles	5	19	22.9	6.7	6.7	8.1	8.1
		Henryville	47126	23	Behavioral Health...	2 in 5 miles	0	23	100.0	9.6	9.6	10.1	10.3
		Memphis	47143	25	Behavioral Health...	2 in 5 miles	0	21	84.0	6.1	6.2	6.9	7.2
		Nabb	47147	2	Behavioral Health...	2 in 5 miles	0	2	100.0	6.8	7.0	7.0	7.0
		New Washin...	47162	2	Behavioral Health...	2 in 5 miles	0	2	100.0	10.9	10.9	11.8	12.4
		Otisco	47163	3	Behavioral Health...	2 in 5 miles	0	1	33.3	7.9	7.9	10.1	10.1
		Sellersburg	47172	94	Behavioral Health...	2 in 5 miles	6	4	4.3	4.9	5.4	5.4	5.4
		Underwood	47177	4	Behavioral Health...	2 in 5 miles	0	4	100.0	5.8	5.8	6.1	6.1
	Clay	Lewis	47858	4	Behavioral Health...	2 in 5 miles	0	4	100.0	6.4	13.5	14.9	14.9
	Clinton	Sheridan	46069	2	Behavioral Health...	2 in 5 miles	0	2	100.0	6.7	6.7	6.7	7.4
	Delaware	Albany	47320	24	Behavioral Health...	2 in 5 miles	1	20	83.3	2.9	6.1	6.2	6.2
		Alexandria	46001	2	Behavioral Health...	2 in 5 miles	0	2	100.0	6.5	7.2	7.2	7.4
		Anderson	46012	1	Behavioral Health...	2 in 5 miles	0	1	100.0	5.6	5.6	5.6	5.6
		Daleville	47334	13	Behavioral Health...	2 in 5 miles	0	12	92.3	6.2	6.2	6.3	6.3
		Eaton	47338	21	Behavioral Health...	2 in 5 miles	0	21	100.0	6.7	7.4	7.4	7.5
		Gaston	47342	28	Behavioral Health...	2 in 5 miles	0	26	92.9	8.2	8.2	8.9	9.0
		Muncie	47302	146	Behavioral Health...	2 in 5 miles	41	9	6.2	5.8	5.9	5.9	6.0
		Selma	47383	29	Behavioral Health...	2 in 5 miles	0	16	55.2	5.3	7.0	7.2	7.4
		Yorktown	47396	76	Behavioral Health...	2 in 5 miles	0	15	19.7	6.0	6.0	6.1	6.2
	Elkhart	Bristol	46507	7	Behavioral Health...	2 in 5 miles	0	4	57.1	4.7	5.9	6.6	6.6

## Access Detail By Zip Code

March 2, 2021

Access Analysis  
Network Analysis - Urban

Distance Method  
Estimated Driving  
Distance

Employee / Provider Groups  
Urban Employees  
Behavioral Health  
Providers

Employees Without Access													
State Abbr	County	City	Zip Code	Employee	Provider		Counts	Without Access		Average Distance			
				#	Group	Standard	#	#	%	1	2	3	4
IN	Elkhart	Elkhart	46517	53	Behavioral Health...	2 in 5 miles	165	1	1.9	1.9	5.2	5.2	5.2
		Goshen	46526	53	Behavioral Health...	2 in 5 miles	37	2	3.8	5.2	5.3	5.3	5.3
			46528	43	Behavioral Health...	2 in 5 miles	146	7	16.3	5.4	6.6	6.6	6.6
		Middlebury	46540	7	Behavioral Health...	2 in 5 miles	1	7	100.0	1.9	7.3	8.2	8.2
		Nappanee	46550	26	Behavioral Health...	2 in 5 miles	0	26	100.0	8.1	8.1	8.1	8.2
		New Paris	46553	11	Behavioral Health...	2 in 5 miles	0	10	90.9	4.5	6.4	6.4	6.4
		Wakarusa	46573	7	Behavioral Health...	2 in 5 miles	0	7	100.0	8.2	8.9	8.9	8.9
	Floyd	Borden	47106	1	Behavioral Health...	2 in 5 miles	0	1	100.0	5.0	5.5	8.6	8.8
	Grant	Elwood	46036	1	Behavioral Health...	2 in 5 miles	0	1	100.0	8.4	8.4	8.4	8.4
		Gaston	47342	1	Behavioral Health...	2 in 5 miles	0	1	100.0	6.0	6.0	6.8	7.1
	Hamilton	Arcadia	46030	19	Behavioral Health...	2 in 5 miles	0	8	42.1	4.4	6.3	6.3	6.3
		Atlanta	46031	8	Behavioral Health...	2 in 5 miles	4	4	50.0	3.6	6.7	6.9	6.9
		Cicero	46034	63	Behavioral Health...	2 in 5 miles	0	28	44.4	5.2	5.7	5.9	5.9
		Noblesville	46060	396	Behavioral Health...	2 in 5 miles	252	15	3.8	5.7	7.0	7.1	7.1
		Sheridan	46069	19	Behavioral Health...	2 in 5 miles	5	1	5.3	1.0	5.2	5.8	5.8
	Hancock	Markleville	46056	4	Behavioral Health...	2 in 5 miles	0	4	100.0	10.5	10.5	10.6	10.6
		Pendleton	46064	6	Behavioral Health...	2 in 5 miles	0	4	66.7	7.6	7.6	7.9	7.9
	Hendricks	Amo	46103	3	Behavioral Health...	2 in 5 miles	0	3	100.0	8.1	10.5	11.0	11.7
		Clayton	46118	100	Behavioral Health...	2 in 5 miles	0	87	87.0	5.9	7.4	7.9	8.0
		Coatesville	46121	41	Behavioral Health...	2 in 5 miles	0	41	100.0	7.8	10.1	10.7	10.9
		Danville	46122	197	Behavioral Health...	2 in 5 miles	24	47	23.9	4.9	6.8	7.7	7.9
		Lizton	46149	25	Behavioral Health...	2 in 5 miles	0	25	100.0	3.8	9.0	9.1	9.3
		North Salem	46165	14	Behavioral Health...	2 in 5 miles	0	14	100.0	7.8	10.4	11.4	13.1
		Pittsboro	46167	103	Behavioral Health...	2 in 5 miles	1	26	25.2	2.2	6.3	6.4	6.6
		Stilesville	46180	2	Behavioral Health...	2 in 5 miles	0	2	100.0	11.3	12.3	12.3	12.5
	Henry	Daleville	47334	1	Behavioral Health...	2 in 5 miles	0	1	100.0	5.7	6.2	6.2	6.2
	Jasper	Hebron	46341	2	Behavioral Health...	2 in 5 miles	0	2	100.0	5.1	5.3	5.3	5.5
	Jefferson	Nabb	47147	2	Behavioral Health...	2 in 5 miles	0	2	100.0	8.2	8.3	8.3	10.1
	Johnson	Bargersville	46106	100	Behavioral Health...	2 in 5 miles	2	13	13.0	6.3	6.9	7.3	7.3
		Edinburgh	46124	45	Behavioral Health...	2 in 5 miles	0	1	2.2	6.0	6.0	6.0	6.0
		Franklin	46131	381	Behavioral Health...	2 in 5 miles	219	19	5.0	5.8	5.9	6.6	6.6
		Indianapolis	46259	8	Behavioral Health...	2 in 5 miles	0	4	50.0	6.5	6.5	6.5	6.6
		Needham	46162	2	Behavioral Health...	2 in 5 miles	0	2	100.0	6.8	6.8	6.8	6.8
		Nineveh	46164	21	Behavioral Health...	2 in 5 miles	0	21	100.0	7.0	7.0	7.0	7.0
		Trafalgar	46181	56	Behavioral Health...	2 in 5 miles	8	8	14.3	5.4	5.4	5.4	5.4
	Kosciusko	Nappanee	46550	2	Behavioral Health...	2 in 5 miles	0	2	100.0	8.3	8.3	8.3	8.3
	LaGrange	Middlebury	46540	2	Behavioral Health...	2 in 5 miles	0	2	100.0	6.9	7.3	7.9	8.4
	Lake	Cedar Lake	46303	15	Behavioral Health...	2 in 5 miles	0	3	20.0	4.8	5.5	5.8	5.8
		Hebron	46341	12	Behavioral Health...	2 in 5 miles	0	5	41.7	6.0	6.0	6.6	7.4
		Leroy	46355	4	Behavioral Health...	2 in 5 miles	0	4	100.0	5.5	5.5	5.5	5.8

# Access Detail By Zip Code

March 2, 2021

Access Analysis  
Network Analysis - Urban

Distance Method  
Estimated Driving  
Distance

Employee / Provider Groups  
Urban Employees  
Behavioral Health  
Providers

Employees Without Access													
State Abbr	County	City	Zip Code	Employee	Provider		Counts	Without Access		Average Distance			
				#	Group	Standard	#	#	%	1	2	3	4
IN	Lake	Lowell	46356	71	Behavioral Health...	2 in 5 miles	4	5	7.0	5.8	7.4	8.0	9.2
		Shelby	46377	1	Behavioral Health...	2 in 5 miles	0	1	100.0	7.9	8.6	8.6	10.8
	LaPorte	Hanna	46340	22	Behavioral Health...	2 in 5 miles	0	22	100.0	11.4	11.5	12.9	13.2
		Kingsbury	46345	5	Behavioral Health...	2 in 5 miles	0	5	100.0	5.8	6.5	6.5	6.7
		Kingsford He...	46346	18	Behavioral Health...	2 in 5 miles	0	18	100.0	8.5	9.5	9.5	9.7
		La Crosse	46348	10	Behavioral Health...	2 in 5 miles	0	10	100.0	8.0	8.7	8.7	10.8
		La Porte	46350	502	Behavioral Health...	2 in 5 miles	71	76	15.1	6.3	7.2	7.3	7.5
		Michigan City	46360	640	Behavioral Health...	2 in 5 miles	106	5	0.8	5.3	5.3	5.4	5.4
		Mill Creek	46365	6	Behavioral Health...	2 in 5 miles	0	6	100.0	6.7	8.2	8.7	8.8
		New Carlisle	46552	34	Behavioral Health...	2 in 5 miles	1	34	100.0	2.2	9.7	11.4	11.6
		Rolling Prairie	46371	28	Behavioral Health...	2 in 5 miles	0	27	96.4	5.7	9.1	9.5	9.8
		Union Mills	46382	36	Behavioral Health...	2 in 5 miles	0	36	100.0	9.8	9.9	10.0	10.0
		Walkerton	46574	17	Behavioral Health...	2 in 5 miles	0	17	100.0	11.3	12.1	12.7	12.8
		Wanatah	46390	35	Behavioral Health...	2 in 5 miles	0	19	54.3	7.8	8.2	8.8	9.7
		Westville	46391	171	Behavioral Health...	2 in 5 miles	0	171	100.0	5.8	7.5	7.7	8.4
	Madison	Alexandria	46001	128	Behavioral Health...	2 in 5 miles	10	11	8.6	5.5	5.9	6.2	6.2
		Anderson	46011	303	Behavioral Health...	2 in 5 miles	273	2	0.7	2.9	5.3	6.1	6.4
		Elwood	46036	75	Behavioral Health...	2 in 5 miles	151	4	5.3	6.5	6.5	6.5	6.5
		Frankton	46044	27	Behavioral Health...	2 in 5 miles	0	23	85.2	4.3	5.6	6.0	6.2
		Lapel	46051	18	Behavioral Health...	2 in 5 miles	0	9	50.0	5.4	5.4	5.4	5.4
		Markleville	46056	57	Behavioral Health...	2 in 5 miles	0	50	87.7	7.8	7.8	8.1	8.1
		Pendleton	46064	223	Behavioral Health...	2 in 5 miles	4	8	3.6	5.8	5.8	6.1	6.1
		Summitville	46070	8	Behavioral Health...	2 in 5 miles	0	5	62.5	5.7	6.0	6.7	7.4
	Marion	Indianapolis	46259	202	Behavioral Health...	2 in 5 miles	3	21	10.4	5.3	5.3	5.3	5.5
	Marshall	Nappanee	46550	3	Behavioral Health...	2 in 5 miles	0	1	33.3	6.6	6.6	6.6	6.6
		Walkerton	46574	12	Behavioral Health...	2 in 5 miles	0	12	100.0	9.4	10.4	10.5	10.8
	Monroe	Bloomington	47401	105	Behavioral Health...	2 in 5 miles	49	6	5.7	6.4	6.8	7.4	7.5
			47403	158	Behavioral Health...	2 in 5 miles	354	10	6.3	6.8	6.8	7.1	7.6
			47404	96	Behavioral Health...	2 in 5 miles	193	1	1.0	5.5	5.5	5.5	5.5
			47408	95	Behavioral Health...	2 in 5 miles	32	6	6.3	5.1	6.2	6.3	6.6
		Ellettsville	47429	28	Behavioral Health...	2 in 5 miles	0	8	28.6	6.4	6.4	7.2	7.2
		Unionville	47468	5	Behavioral Health...	2 in 5 miles	0	5	100.0	6.4	7.8	7.9	7.9
	Montgomery	Clarks Hill	47930	2	Behavioral Health...	2 in 5 miles	0	2	100.0	14.7	14.8	14.8	14.8
	Morgan	Clayton	46118	1	Behavioral Health...	2 in 5 miles	0	1	100.0	7.8	7.8	7.8	7.8
		Stilesville	46180	3	Behavioral Health...	2 in 5 miles	0	3	100.0	12.6	12.6	12.6	12.6
	Porter	Kouts	46347	41	Behavioral Health...	2 in 5 miles	3	6	14.6	5.7	6.1	6.1	6.9
		Michigan City	46360	32	Behavioral Health...	2 in 5 miles	0	1	3.1	5.1	5.1	5.7	5.7
		Westville	46391	32	Behavioral Health...	2 in 5 miles	0	28	87.5	3.6	6.1	7.0	7.4
	Posey	Evansville	47712	16	Behavioral Health...	2 in 5 miles	0	11	68.8	5.7	6.5	6.7	7.4
	Putnam	Coatesville	46121	36	Behavioral Health...	2 in 5 miles	0	36	100.0	4.9	8.0	8.1	10.3

## Access Detail By Zip Code

March 2, 2021

Access Analysis  
Network Analysis - Urban

Distance Method  
Estimated Driving  
Distance

Employee / Provider Groups  
Urban Employees  
Behavioral Health  
Providers

Employees Without Access													
State Abbr	County	City	Zip Code	Employee	Provider		Counts	Without Access		Average Distance			
				#	Group	Standard	#	#	%	1	2	3	4
IN	Scott	Henryville	47126	1	Behavioral Health...	2 in 5 miles	0	1	100.0	10.7	10.7	11.1	11.1
		Underwood	47177	2	Behavioral Health...	2 in 5 miles	0	2	100.0	6.7	6.7	6.9	6.9
	Shelby	Edinburgh	46124	22	Behavioral Health...	2 in 5 miles	0	12	54.5	6.6	6.6	6.8	6.8
		Indianapolis	46259	5	Behavioral Health...	2 in 5 miles	0	4	80.0	5.5	5.5	5.5	5.5
	St. Joseph	Lakeville	46536	9	Behavioral Health...	2 in 5 miles	1	9	100.0	2.2	9.7	9.9	9.9
		New Carlisle	46552	19	Behavioral Health...	2 in 5 miles	0	19	100.0	3.3	7.6	8.9	9.1
		North Liberty	46554	27	Behavioral Health...	2 in 5 miles	0	27	100.0	8.6	12.7	13.1	13.4
		South Bend	46614	138	Behavioral Health...	2 in 5 miles	29	11	8.0	5.5	6.8	7.4	7.4
			46619	74	Behavioral Health...	2 in 5 miles	3	9	12.2	5.2	5.5	6.7	6.7
		Wakarusa	46573	4	Behavioral Health...	2 in 5 miles	0	4	100.0	8.2	8.4	8.7	8.7
		Walkerton	46574	31	Behavioral Health...	2 in 5 miles	0	31	100.0	12.4	13.6	14.4	14.6
		Walkerton	46574	15	Behavioral Health...	2 in 5 miles	0	15	100.0	11.2	12.1	12.1	12.4
	Starke	Lewis	47858	1	Behavioral Health...	2 in 5 miles	0	1	100.0	9.9	10.4	14.2	14.2
	Sullivan	Battle Ground	47920	12	Behavioral Health...	2 in 5 miles	0	8	66.7	6.5	6.5	6.5	6.5
		Clarks Hill	47930	8	Behavioral Health...	2 in 5 miles	0	8	100.0	11.5	11.7	11.7	11.7
		Lafayette	47905	215	Behavioral Health...	2 in 5 miles	241	28	13.0	6.5	7.1	7.2	7.2
			47909	221	Behavioral Health...	2 in 5 miles	14	13	5.9	7.3	7.3	7.3	7.3
		Romney	47981	8	Behavioral Health...	2 in 5 miles	0	7	87.5	8.1	8.1	8.1	8.1
		West Lafayette	47906	229	Behavioral Health...	2 in 5 miles	260	5	2.2	4.6	5.7	5.7	5.7
		Westpoint	47992	4	Behavioral Health...	2 in 5 miles	0	4	100.0	8.5	8.5	8.5	8.5
		Atlanta	46031	10	Behavioral Health...	2 in 5 miles	0	1	10.0	5.4	5.4	5.4	5.4
	Tipton	Evansville	47712	113	Behavioral Health...	2 in 5 miles	24	4	3.5	4.7	5.6	5.6	6.5
			47720	61	Behavioral Health...	2 in 5 miles	2	19	31.1	2.5	6.4	7.5	7.8
			47725	125	Behavioral Health...	2 in 5 miles	1	83	66.4	3.5	7.0	7.3	7.4
		Fontanet	47851	1	Behavioral Health...	2 in 5 miles	0	1	100.0	5.7	9.5	9.5	10.0
	Vigo	Lewis	47858	5	Behavioral Health...	2 in 5 miles	0	5	100.0	9.3	10.7	14.8	14.9
		New Goshen	47863	4	Behavioral Health...	2 in 5 miles	0	4	100.0	8.3	8.3	8.3	8.3
		Prairie Creek	47869	4	Behavioral Health...	2 in 5 miles	0	4	100.0	11.7	11.7	11.7	11.7
		Riley	47871	7	Behavioral Health...	2 in 5 miles	1	7	100.0	0.3	5.3	5.5	5.5
		Terre Haute	47802	365	Behavioral Health...	2 in 5 miles	93	42	11.5	5.1	7.0	7.0	7.0
			47803	259	Behavioral Health...	2 in 5 miles	3	31	12.0	5.5	6.3	6.4	6.6
			47805	155	Behavioral Health...	2 in 5 miles	2	28	18.1	6.4	6.6	7.5	7.8
		West Terre...	47885	72	Behavioral Health...	2 in 5 miles	1	24	33.3	6.1	6.6	6.6	6.6
	Washington	Borden	47106	1	Behavioral Health...	2 in 5 miles	0	1	100.0	12.5	13.1	14.6	14.6
		Henryville	47126	1	Behavioral Health...	2 in 5 miles	0	1	100.0	12.4	12.4	12.7	12.7
	Wells	Zanesville	46799	5	Behavioral Health...	2 in 5 miles	0	5	100.0	5.8	5.8	5.8	5.8
	White	Battle Ground	47920	1	Behavioral Health...	2 in 5 miles	0	1	100.0	5.9	5.9	5.9	5.9
KY	Boone	Burlington	41005	8	Behavioral Health...	2 in 5 miles	36	1	12.5	5.4	5.4	5.4	5.4
	Daviess	Owensboro	42301	11	Behavioral Health...	2 in 5 miles	172	2	18.2	6.7	6.7	6.7	6.7
		Philpot	42366	2	Behavioral Health...	2 in 5 miles	0	2	100.0	7.2	8.4	8.5	8.6

**March 2, 2021**

### Distance Method

#### Estimated Driving Distance

**Employee / Provider Groups**  
**Urban Employees**  
**Behavioral Health**  
**Providers**

[illegible]

## Access Summary By State Name

**Access Analysis**  
**Network Analysis - Urban**  
**Distance Method**  
**Estimated Driving Distance**  
**Employee Group**  
**Urban Employees**  
**Provider Group**  
**Specialists**

**<sup>1</sup> Provider counts represent:  
#: Provider access points**

[illegible]



## Access Detail By State Name

**Access Analysis**  
**Network Analysis - Urban**  
**Distance Method**  
**Estimated Driving**  
**Distance**  
**Employee / Provider Groups**  
**Urban Employees**  
**Specialists**

[illegible]

## Access Detail By Zip Code

March 2, 2021

Access Analysis  
Network Analysis - UrbanDistance Method  
Estimated Driving  
DistanceEmployee / Provider Groups  
Urban Employees  
Specialists

Employees With Access													
State Abbr	County	City	Zip Code	Employee	Provider		Counts	With Access		Average Distance			
				#	Group	Standard	#	#	%	1	2	3	4
IL	Cook	Alsip	60803	4	Specialists	4 in 5 miles	55	4	100.0	0.8	0.9	0.9	0.9
		Calumet City	60409	4	Specialists	4 in 5 miles	95	4	100.0	0.9	1.0	1.0	1.0
		Chicago	60605	1	Specialists	4 in 5 miles	223	1	100.0	0.2	0.2	0.4	0.4
			60607	4	Specialists	4 in 5 miles	124	4	100.0	0.1	0.2	0.2	0.3
			60609	2	Specialists	4 in 5 miles	8	2	100.0	0.3	0.8	0.9	1.0
			60617	4	Specialists	4 in 5 miles	320	4	100.0	0.4	0.4	0.7	0.7
			60623	5	Specialists	4 in 5 miles	218	5	100.0	0.4	0.5	0.5	0.5
			60628	1	Specialists	4 in 5 miles	37	1	100.0	0.2	0.2	0.2	0.2
			60633	2	Specialists	4 in 5 miles	1	2	100.0	1.8	2.0	2.0	2.0
			60636	5	Specialists	4 in 5 miles	1	5	100.0	1.0	1.1	1.2	1.2
			60641	1	Specialists	4 in 5 miles	90	1	100.0	0.4	0.4	0.4	0.4
			60643	13	Specialists	4 in 5 miles	77	13	100.0	0.6	0.6	0.8	1.0
			60649	5	Specialists	4 in 5 miles	205	5	100.0	0.3	0.3	0.4	0.4
		Chicago Hei...	60411	2	Specialists	4 in 5 miles	316	2	100.0	1.7	2.0	2.6	2.6
		Country Club...	60478	1	Specialists	4 in 5 miles	0	1	100.0	0.8	0.8	0.8	0.8
		Flossmoor	60422	4	Specialists	4 in 5 miles	62	4	100.0	0.6	0.6	0.7	0.7
		Glenwood	60425	2	Specialists	4 in 5 miles	0	2	100.0	1.2	1.2	2.6	2.7
		Harvey	60426	2	Specialists	4 in 5 miles	150	2	100.0	0.6	0.7	0.7	0.7
		Hazel Crest	60429	1	Specialists	4 in 5 miles	220	1	100.0	0.5	0.5	0.5	0.5
		Lansing	60438	3	Specialists	4 in 5 miles	57	3	100.0	0.4	0.7	0.7	0.7
		Markham	60428	2	Specialists	4 in 5 miles	0	2	100.0	1.9	1.9	1.9	2.0
		Matteson	60443	2	Specialists	4 in 5 miles	48	2	100.0	0.4	0.4	0.4	0.4
		Midlothian	60445	1	Specialists	4 in 5 miles	0	1	100.0	0.9	1.6	1.6	1.6
		Park Forest	60466	5	Specialists	4 in 5 miles	0	5	100.0	1.6	1.7	1.8	1.8
		Richton Park	60471	1	Specialists	4 in 5 miles	1	1	100.0	0.4	1.9	1.9	1.9
		South Holland	60473	4	Specialists	4 in 5 miles	37	4	100.0	0.9	0.9	0.9	1.0
	Will	New Lenox	60451	1	Specialists	4 in 5 miles	376	1	100.0	0.6	0.6	0.6	0.6
IN	Allen	Fort Wayne	46802	24	Specialists	4 in 5 miles	233	24	100.0	0.5	0.6	0.6	0.6
			46803	29	Specialists	4 in 5 miles	0	29	100.0	1.6	1.7	1.7	1.7
			46804	135	Specialists	4 in 5 miles	1,506	135	100.0	0.7	0.8	0.8	0.9
			46805	59	Specialists	4 in 5 miles	702	59	100.0	0.4	0.5	0.5	0.6
			46806	75	Specialists	4 in 5 miles	77	75	100.0	1.1	1.1	1.1	1.1
			46807	61	Specialists	4 in 5 miles	4	61	100.0	0.5	0.7	0.7	0.9
			46808	66	Specialists	4 in 5 miles	8	66	100.0	1.0	1.0	1.1	1.1
			46809	30	Specialists	4 in 5 miles	157	29	96.7	1.9	2.1	2.1	2.1
			46814	67	Specialists	4 in 5 miles	3	64	95.5	1.8	2.3	2.9	3.2
			46815	119	Specialists	4 in 5 miles	161	119	100.0	0.7	0.7	0.8	0.9
			46816	67	Specialists	4 in 5 miles	0	61	91.0	1.9	1.9	1.9	1.9
			46818	62	Specialists	4 in 5 miles	69	59	95.2	1.6	1.7	1.7	1.8
			46819	47	Specialists	4 in 5 miles	0	44	93.6	2.2	2.7	2.7	2.7

# Access Detail By Zip Code

March 2, 2021

Access Analysis  
Network Analysis - Urban

Distance Method  
Estimated Driving  
Distance

Employee / Provider Groups  
Urban Employees  
Specialists

Employees With Access													
State Abbr	County	City	Zip Code	Employee	Provider		Counts	With Access		Average Distance			
				#	Group	Standard	#	#	%	1	2	3	4
IN	Allen	Fort Wayne	46825	102	Specialists	4 in 5 miles	1,188	102	100.0	0.6	0.7	0.7	0.8
			46835	150	Specialists	4 in 5 miles	4	150	100.0	1.2	1.5	1.5	1.9
			46845	134	Specialists	4 in 5 miles	981	134	100.0	0.9	1.1	1.2	1.4
			46896	1	Specialists	4 in 5 miles	0	1	100.0	2.1	2.1	2.1	2.1
			46899	1	Specialists	4 in 5 miles	0	1	100.0	2.4	2.6	2.7	2.7
		Grabill	46741	8	Specialists	4 in 5 miles	1	1	12.5	2.7	5.0	5.0	5.0
		Huntertown	46748	21	Specialists	4 in 5 miles	3	14	66.7	1.0	1.0	1.0	3.4
		Leo	46765	18	Specialists	4 in 5 miles	0	6	33.3	3.4	4.3	4.5	4.5
		New Haven	46774	67	Specialists	4 in 5 miles	57	61	91.0	1.6	1.6	1.6	1.6
		Yoder	46798	6	Specialists	4 in 5 miles	0	1	16.7	5.0	5.0	5.0	5.0
	Bartholomew	Edinburgh	46124	22	Specialists	4 in 5 miles	0	1	4.5	4.8	4.8	4.8	4.8
	Boone	Indianapolis	46268	3	Specialists	4 in 5 miles	0	3	100.0	0.6	0.6	0.6	0.6
		Sheridan	46069	9	Specialists	4 in 5 miles	0	6	66.7	3.9	3.9	3.9	3.9
	Clark	Charlestown	47111	83	Specialists	4 in 5 miles	103	64	77.1	1.5	1.6	1.6	1.7
		Clarksville	47129	32	Specialists	4 in 5 miles	254	32	100.0	0.8	0.9	1.0	1.0
		Jeffersonville	47130	115	Specialists	4 in 5 miles	665	115	100.0	0.8	0.9	1.0	1.0
			47131	2	Specialists	4 in 5 miles	0	2	100.0	0.1	0.2	0.2	0.2
		Memphis	47143	25	Specialists	4 in 5 miles	0	4	16.0	3.7	3.7	3.7	3.7
		Otisco	47163	3	Specialists	4 in 5 miles	0	2	66.7	4.7	4.7	4.7	4.8
		Sellersburg	47172	94	Specialists	4 in 5 miles	28	89	94.7	1.7	1.7	1.7	1.7
		Underwood	47177	4	Specialists	4 in 5 miles	0	4	100.0	4.5	4.5	4.5	4.5
	Delaware	Albany	47320	24	Specialists	4 in 5 miles	18	21	87.5	1.8	1.8	1.8	1.8
		Anderson	46012	1	Specialists	4 in 5 miles	0	1	100.0	2.9	2.9	2.9	2.9
		Daleville	47334	13	Specialists	4 in 5 miles	15	12	92.3	1.9	1.9	1.9	1.9
		Eaton	47338	21	Specialists	4 in 5 miles	0	3	14.3	4.0	4.0	4.0	4.0
		Gaston	47342	28	Specialists	4 in 5 miles	0	3	10.7	4.3	4.3	4.3	4.3
		Muncie	47302	146	Specialists	4 in 5 miles	17	138	94.5	1.1	1.2	1.2	1.2
			47303	128	Specialists	4 in 5 miles	1,084	124	96.9	1.1	1.3	1.3	1.4
			47304	231	Specialists	4 in 5 miles	844	231	100.0	0.8	0.9	0.9	0.9
			47305	18	Specialists	4 in 5 miles	19	18	100.0	0.3	0.3	0.4	0.4
			47307	2	Specialists	4 in 5 miles	0	2	100.0	1.0	1.0	1.0	1.0
		Selma	47383	29	Specialists	4 in 5 miles	0	20	69.0	4.2	4.2	4.2	4.2
		Yorktown	47396	76	Specialists	4 in 5 miles	7	70	92.1	1.3	1.3	1.8	1.8
	Elkhart	Bristol	46507	7	Specialists	4 in 5 miles	0	6	85.7	4.1	4.1	4.1	4.1
		Elkhart	46514	70	Specialists	4 in 5 miles	359	69	98.6	1.1	1.1	1.1	1.1
			46515	4	Specialists	4 in 5 miles	0	4	100.0	0.5	0.5	0.5	0.5
			46516	60	Specialists	4 in 5 miles	65	60	100.0	0.9	1.1	1.1	1.3
			46517	53	Specialists	4 in 5 miles	30	53	100.0	1.2	1.5	1.5	1.6
		Goshen	46526	53	Specialists	4 in 5 miles	430	50	94.3	1.0	1.1	1.1	1.3
			46527	2	Specialists	4 in 5 miles	0	2	100.0	0.6	0.6	0.7	0.7

## Access Detail By Zip Code

March 2, 2021

Access Analysis  
Network Analysis - UrbanDistance Method  
Estimated Driving  
DistanceEmployee / Provider Groups  
Urban Employees  
Specialists

Employees With Access													
State Abbr	County	City	Zip Code	Employee	Provider		Counts	With Access		Average Distance			
				#	Group	Standard	#	#	%	1	2	3	4
IN	Elkhart	Goshen	46528	43	Specialists	4 in 5 miles	24	36	83.7	1.9	1.9	1.9	2.0
		Granger	46530	6	Specialists	4 in 5 miles	0	1	16.7	3.5	3.5	3.5	3.5
		Middlebury	46540	7	Specialists	4 in 5 miles	36	7	100.0	1.2	2.0	2.0	2.0
		Nappanee	46550	26	Specialists	4 in 5 miles	37	26	100.0	1.1	1.1	1.2	1.3
		New Paris	46553	11	Specialists	4 in 5 miles	0	6	54.5	4.4	4.4	4.4	4.4
		Osceola	46561	3	Specialists	4 in 5 miles	0	3	100.0	2.3	3.0	3.0	3.0
		Sellersburg	47172	1	Specialists	4 in 5 miles	0	1	100.0	1.4	1.4	1.4	1.4
		Arcadia	46030	19	Specialists	4 in 5 miles	0	6	31.6	3.1	4.3	4.3	4.3
		Atlanta	46031	8	Specialists	4 in 5 miles	0	2	25.0	4.7	4.7	4.8	4.8
		Carmel	46032	409	Specialists	4 in 5 miles	3,786	409	100.0	0.5	0.5	0.6	0.8
	Floyd		46033	321	Specialists	4 in 5 miles	186	321	100.0	0.7	0.8	1.0	1.1
			46082	2	Specialists	4 in 5 miles	0	2	100.0	0.2	0.2	0.2	0.3
		Cicero	46034	63	Specialists	4 in 5 miles	275	59	93.7	1.7	1.9	1.9	1.9
		Fishers	46037	479	Specialists	4 in 5 miles	2,187	479	100.0	1.0	1.2	1.3	1.4
			46038	644	Specialists	4 in 5 miles	53	644	100.0	0.8	1.0	1.0	1.2
		Indianapolis	46240	2	Specialists	4 in 5 miles	2	2	100.0	0.5	0.5	0.9	1.0
			46250	1	Specialists	4 in 5 miles	0	1	100.0	0.8	0.8	0.8	0.8
			46256	26	Specialists	4 in 5 miles	2	26	100.0	1.4	1.4	1.7	1.7
			46260	3	Specialists	4 in 5 miles	0	3	100.0	0.5	1.1	1.1	1.1
			46280	73	Specialists	4 in 5 miles	437	73	100.0	0.6	0.7	0.9	1.0
	Hancock	Noblesville	46060	396	Specialists	4 in 5 miles	596	390	98.5	1.3	1.4	1.4	1.5
			46061	4	Specialists	4 in 5 miles	0	4	100.0	0.3	0.3	0.9	0.9
			46062	304	Specialists	4 in 5 miles	161	304	100.0	2.0	2.3	2.3	2.4
		Sheridan	46069	19	Specialists	4 in 5 miles	32	17	89.5	1.3	1.3	1.3	1.3
		Westfield	46074	359	Specialists	4 in 5 miles	167	359	100.0	0.9	1.0	1.2	1.3
		Indianapolis	46229	23	Specialists	4 in 5 miles	0	23	100.0	1.7	2.0	2.1	2.1
		Pendleton	46064	6	Specialists	4 in 5 miles	0	2	33.3	4.5	4.5	4.5	4.5
	Hendricks	Avon	46123	538	Specialists	4 in 5 miles	2,222	538	100.0	1.0	1.1	1.2	1.2
		Brownsburg	46112	581	Specialists	4 in 5 miles	419	581	100.0	1.1	1.2	1.2	1.3
		Camby	46113	49	Specialists	4 in 5 miles	1	49	100.0	0.6	2.0	2.1	2.1
		Clayton	46118	100	Specialists	4 in 5 miles	0	14	14.0	4.6	4.6	4.6	4.6
		Danville	46122	197	Specialists	4 in 5 miles	278	170	86.3	1.5	1.6	1.6	1.6
		Indianapolis	46231	59	Specialists	4 in 5 miles	1	59	100.0	1.4	1.8	1.9	1.9
			46234	199	Specialists	4 in 5 miles	0	199	100.0	1.4	1.4	1.4	1.4
			46278	6	Specialists	4 in 5 miles	0	6	100.0	2.9	3.0	3.0	3.0
		Pittsboro	46167	103	Specialists	4 in 5 miles	0	73	70.9	3.5	3.6	3.6	3.7
		Plainfield	46168	680	Specialists	4 in 5 miles	527	680	100.0	1.5	1.6	1.6	1.7
	Henry	Daleville	47334	1	Specialists	4 in 5 miles	0	1	100.0	3.4	3.4	3.4	3.4
		Hebron	46341	2	Specialists	4 in 5 miles	0	2	100.0	4.0	4.0	4.3	4.3
		Bargersville	46106	100	Specialists	4 in 5 miles	1	84	84.0	1.9	3.0	3.1	3.1

# Access Detail By Zip Code

March 2, 2021

Access Analysis  
Network Analysis - Urban

Distance Method  
Estimated Driving  
Distance

Employee / Provider Groups  
Urban Employees  
Specialists

Employees With Access													
State Abbr	County	City	Zip Code	Employee	Provider		Counts	With Access		Average Distance			
				#	Group	Standard	#	#	%	1	2	3	4
IN	Johnson	Franklin	46131	381	Specialists	4 in 5 miles	335	329	86.4	1.3	1.5	1.7	1.8
		Greenwood	46142	478	Specialists	4 in 5 miles	240	478	100.0	0.7	1.1	1.1	1.2
			46143	873	Specialists	4 in 5 miles	980	873	100.0	1.1	1.3	1.3	1.5
		Indianapolis	46259	8	Specialists	4 in 5 miles	0	4	50.0	2.9	2.9	2.9	2.9
		Whiteland	46184	196	Specialists	4 in 5 miles	2	189	96.4	1.4	1.4	3.4	3.6
		Kosciusko	Nappanee	46550	2	Specialists	4 in 5 miles	0	2	100.0	4.2	4.2	4.2
	LaGrange	Middlebury	46540	2	Specialists	4 in 5 miles	0	2	100.0	4.5	4.5	4.5	4.5
	Lake	Cedar Lake	46303	15	Specialists	4 in 5 miles	29	15	100.0	1.2	1.4	1.4	1.4
		Crown Point	46307	172	Specialists	4 in 5 miles	873	172	100.0	0.9	1.0	1.0	1.1
			46308	1	Specialists	4 in 5 miles	0	1	100.0	0.2	0.2	0.2	0.2
		Dyer	46311	14	Specialists	4 in 5 miles	449	14	100.0	0.6	0.6	0.6	0.6
		East Chicago	46312	42	Specialists	4 in 5 miles	471	42	100.0	0.6	0.7	0.8	0.8
		Gary	46401	10	Specialists	4 in 5 miles	0	10	100.0	2.1	2.1	2.5	2.5
			46402	21	Specialists	4 in 5 miles	185	21	100.0	0.5	0.5	0.8	0.8
			46403	97	Specialists	4 in 5 miles	1	97	100.0	2.0	3.0	3.1	3.1
			46404	71	Specialists	4 in 5 miles	68	71	100.0	0.7	1.0	1.1	1.1
			46406	59	Specialists	4 in 5 miles	3	59	100.0	1.3	1.8	2.0	2.2
			46407	58	Specialists	4 in 5 miles	0	58	100.0	1.5	1.5	1.6	1.7
			46408	77	Specialists	4 in 5 miles	18	77	100.0	1.0	1.0	1.4	1.4
			46409	33	Specialists	4 in 5 miles	21	33	100.0	0.6	0.8	0.9	0.9
		Griffith	46319	50	Specialists	4 in 5 miles	25	50	100.0	1.2	1.2	1.2	1.2
			Hammond	46320	24	Specialists	4 in 5 miles	454	24	100.0	0.5	0.5	0.6
			46323	74	Specialists	4 in 5 miles	30	74	100.0	0.8	0.8	0.8	0.8
			46324	53	Specialists	4 in 5 miles	49	53	100.0	0.6	0.6	0.6	0.6
			46327	21	Specialists	4 in 5 miles	13	21	100.0	0.8	0.9	0.9	0.9
		Highland	46322	36	Specialists	4 in 5 miles	83	36	100.0	0.5	0.5	0.5	0.5
		Hobart	46342	190	Specialists	4 in 5 miles	613	190	100.0	1.2	1.3	1.4	1.4
		Lake Station	46405	75	Specialists	4 in 5 miles	7	75	100.0	1.2	1.3	1.4	1.4
		Leroy	46355	4	Specialists	4 in 5 miles	0	4	100.0	4.2	4.2	4.2	4.2
		Lowell	46356	71	Specialists	4 in 5 miles	6	63	88.7	1.6	1.7	1.9	2.1
		Merrillville	46410	243	Specialists	4 in 5 miles	624	243	100.0	0.7	0.7	0.9	0.9
			46411	2	Specialists	4 in 5 miles	0	2	100.0	0.0	0.0	0.0	0.0
		Munster	46321	55	Specialists	4 in 5 miles	1,607	55	100.0	0.4	0.4	0.4	0.4
		Saint John	46373	9	Specialists	4 in 5 miles	106	9	100.0	1.1	1.1	1.1	1.1
		Schererville	46375	32	Specialists	4 in 5 miles	181	32	100.0	0.5	0.5	0.6	0.6
		Whiting	46394	18	Specialists	4 in 5 miles	19	18	100.0	0.7	0.7	0.7	0.7
	LaPorte	La Porte	46350	502	Specialists	4 in 5 miles	523	445	88.6	1.4	1.5	1.5	1.5
			46352	1	Specialists	4 in 5 miles	0	1	100.0	0.1	0.1	0.1	0.1
		Michigan City	46360	640	Specialists	4 in 5 miles	818	568	88.8	1.2	1.2	1.3	1.3
			46361	4	Specialists	4 in 5 miles	0	4	100.0	0.2	0.2	0.2	0.2

# Access Detail By Zip Code

March 2, 2021

Access Analysis  
Network Analysis - Urban

Distance Method  
Estimated Driving  
Distance

Employee / Provider Groups  
Urban Employees  
Specialists

Employees With Access													
State Abbr	County	City	Zip Code	Employee	Provider		Counts	With Access		Average Distance			
				#	Group	Standard	#	#	%	1	2	3	4
IN	LaPorte	New Carlisle	46552	34	Specialists	4 in 5 miles	9	33	97.1	2.1	2.1	2.1	2.1
		Rolling Prairie	46371	28	Specialists	4 in 5 miles	0	9	32.1	4.4	4.5	4.5	4.5
		Westville	46391	171	Specialists	4 in 5 miles	15	156	91.2	2.2	2.2	2.2	2.2
	Madison	Alexandria	46001	128	Specialists	4 in 5 miles	4	105	82.0	1.4	1.4	2.4	2.5
		Anderson	46011	303	Specialists	4 in 5 miles	312	300	99.0	1.3	1.4	1.4	1.4
			46012	231	Specialists	4 in 5 miles	10	231	100.0	1.2	1.4	1.4	1.5
			46013	281	Specialists	4 in 5 miles	411	281	100.0	1.2	1.3	1.3	1.4
			46016	143	Specialists	4 in 5 miles	579	143	100.0	0.6	0.7	0.7	0.7
			46017	84	Specialists	4 in 5 miles	0	84	100.0	2.3	2.3	2.3	2.4
			46018	1	Specialists	4 in 5 miles	0	1	100.0	0.4	0.4	0.4	0.4
		Elwood	46036	75	Specialists	4 in 5 miles	186	71	94.7	0.8	1.0	1.1	1.1
		Frankton	46044	27	Specialists	4 in 5 miles	0	2	7.4	4.6	4.6	4.7	4.7
		Ingalls	46048	44	Specialists	4 in 5 miles	0	33	75.0	4.2	4.2	4.2	4.2
		Lapel	46051	18	Specialists	4 in 5 miles	0	9	50.0	4.0	4.0	4.0	4.0
		Markleville	46056	57	Specialists	4 in 5 miles	0	11	19.3	3.4	3.4	3.4	3.8
		Pendleton	46064	223	Specialists	4 in 5 miles	0	154	69.1	3.9	3.9	3.9	3.9
	Marion	Beech Grove	46107	189	Specialists	4 in 5 miles	61	189	100.0	0.5	0.5	0.6	0.6
		Camby	46113	118	Specialists	4 in 5 miles	0	118	100.0	1.4	2.2	2.3	2.4
		Indianapolis	46201	340	Specialists	4 in 5 miles	13	340	100.0	0.6	0.7	0.8	0.8
			46202	212	Specialists	4 in 5 miles	9,545	212	100.0	0.2	0.3	0.3	0.3
			46203	394	Specialists	4 in 5 miles	104	394	100.0	1.0	1.1	1.1	1.2
			46204	106	Specialists	4 in 5 miles	389	106	100.0	0.1	0.2	0.2	0.2
			46205	433	Specialists	4 in 5 miles	99	433	100.0	0.6	0.7	0.7	0.7
			46206	16	Specialists	4 in 5 miles	5	16	100.0	0.0	0.0	0.0	0.0
			46208	262	Specialists	4 in 5 miles	103	262	100.0	0.6	0.7	0.9	0.9
			46214	395	Specialists	4 in 5 miles	37	395	100.0	0.7	0.8	0.8	0.8
			46216	37	Specialists	4 in 5 miles	14	37	100.0	0.7	0.7	0.7	0.7
			46217	629	Specialists	4 in 5 miles	520	629	100.0	1.6	1.7	1.7	1.9
			46218	215	Specialists	4 in 5 miles	214	215	100.0	0.7	0.8	0.8	0.8
			46219	533	Specialists	4 in 5 miles	922	533	100.0	0.6	0.7	0.7	0.7
			46220	679	Specialists	4 in 5 miles	335	679	100.0	0.7	0.8	0.8	0.9
			46221	325	Specialists	4 in 5 miles	17	325	100.0	1.1	1.1	1.1	1.1
			46222	230	Specialists	4 in 5 miles	214	230	100.0	0.6	0.7	0.7	0.8
			46224	404	Specialists	4 in 5 miles	113	404	100.0	0.5	0.7	0.7	0.7
			46225	74	Specialists	4 in 5 miles	69	74	100.0	0.7	0.7	0.7	0.7
			46226	402	Specialists	4 in 5 miles	62	402	100.0	0.9	1.2	1.2	1.4
			46227	601	Specialists	4 in 5 miles	840	601	100.0	0.7	0.8	0.8	0.9
			46228	254	Specialists	4 in 5 miles	1	254	100.0	1.2	1.5	1.6	1.6
			46229	289	Specialists	4 in 5 miles	501	289	100.0	0.8	1.1	1.2	1.2
			46231	113	Specialists	4 in 5 miles	6	113	100.0	1.4	1.5	1.5	1.5

# Access Detail By Zip Code

March 2, 2021

Access Analysis  
Network Analysis - Urban

Distance Method  
Estimated Driving  
Distance

Employee / Provider Groups  
Urban Employees  
Specialists

Employees With Access													
State Abbr	County	City	Zip Code	Employee	Provider		Counts	With Access		Average Distance			
				#	Group	Standard	#	#	%	1	2	3	4
IN	Marion	Indianapolis	46234	258	Specialists	4 in 5 miles	2	258	100.0	1.4	1.5	1.5	1.5
			46235	377	Specialists	4 in 5 miles	54	377	100.0	1.2	1.3	1.3	1.3
			46236	440	Specialists	4 in 5 miles	137	440	100.0	1.2	1.2	1.2	1.2
			46237	584	Specialists	4 in 5 miles	1,281	584	100.0	1.0	1.2	1.2	1.3
			46239	600	Specialists	4 in 5 miles	1	592	98.7	2.7	2.9	3.0	3.0
			46240	213	Specialists	4 in 5 miles	34	213	100.0	0.6	0.8	1.0	1.0
			46241	295	Specialists	4 in 5 miles	136	295	100.0	1.2	1.2	1.3	1.3
			46242	3	Specialists	4 in 5 miles	0	3	100.0	0.5	0.5	0.6	0.6
			46247	8	Specialists	4 in 5 miles	0	8	100.0	1.2	1.2	1.2	1.2
			46250	307	Specialists	4 in 5 miles	1,023	307	100.0	0.5	0.5	0.5	0.5
			46253	3	Specialists	4 in 5 miles	0	3	100.0	0.4	0.4	0.4	0.4
			46254	578	Specialists	4 in 5 miles	1,388	578	100.0	0.8	1.0	1.0	1.0
			46256	327	Specialists	4 in 5 miles	1,412	327	100.0	0.8	0.8	1.0	1.0
			46259	202	Specialists	4 in 5 miles	0	132	65.3	2.9	3.4	3.4	3.4
			46260	376	Specialists	4 in 5 miles	2,206	376	100.0	0.8	0.9	0.9	1.0
			46268	311	Specialists	4 in 5 miles	176	311	100.0	0.6	0.7	0.7	0.7
			46277	1	Specialists	4 in 5 miles	0	1	100.0	0.0	0.0	0.0	0.0
			46278	132	Specialists	4 in 5 miles	555	132	100.0	1.4	1.4	1.4	1.4
		West Newton	46183	3	Specialists	4 in 5 miles	0	3	100.0	2.4	2.4	2.4	2.4
	Marshall	Nappanee	46550	3	Specialists	4 in 5 miles	0	3	100.0	4.1	4.2	4.2	4.2
	Monroe	Bloomington	47401	105	Specialists	4 in 5 miles	95	96	91.4	1.1	1.2	1.2	1.2
			47402	1	Specialists	4 in 5 miles	0	1	100.0	0.2	0.3	0.3	0.3
			47403	158	Specialists	4 in 5 miles	1,123	141	89.2	1.2	1.2	1.2	1.2
			47404	96	Specialists	4 in 5 miles	336	92	95.8	0.8	0.8	1.0	1.0
			47407	1	Specialists	4 in 5 miles	0	1	100.0	0.9	0.9	0.9	0.9
			47408	95	Specialists	4 in 5 miles	73	85	89.5	0.9	1.2	1.2	1.2
		Ellettsville	47429	28	Specialists	4 in 5 miles	0	17	60.7	2.8	2.8	4.2	4.2
	Morgan	Camby	46113	102	Specialists	4 in 5 miles	0	102	100.0	2.4	2.7	2.7	2.7
	Porter	Chesterton	46304	171	Specialists	4 in 5 miles	363	171	100.0	1.2	1.5	1.6	1.6
		Crown Point	46307	2	Specialists	4 in 5 miles	1	2	100.0	0.8	1.6	1.6	2.6
		Gary	46403	2	Specialists	4 in 5 miles	0	2	100.0	3.4	3.4	3.4	3.4
		Hebron	46341	25	Specialists	4 in 5 miles	2	4	16.0	2.1	2.7	2.9	3.3
		Hobart	46342	1	Specialists	4 in 5 miles	29	1	100.0	1.1	1.1	1.1	1.1
		Michigan City	46360	32	Specialists	4 in 5 miles	0	32	100.0	3.2	3.2	3.2	3.2
		Portage	46368	344	Specialists	4 in 5 miles	329	344	100.0	1.3	1.6	1.7	1.7
		Valparaiso	46383	207	Specialists	4 in 5 miles	1,082	207	100.0	0.7	0.7	0.7	0.7
			46384	1	Specialists	4 in 5 miles	0	1	100.0	0.1	0.1	0.1	0.1
			46385	258	Specialists	4 in 5 miles	57	258	100.0	1.5	1.8	1.8	1.8
		Westville	46391	32	Specialists	4 in 5 miles	0	25	78.1	4.1	4.1	4.1	4.1
		Wheeler	46393	4	Specialists	4 in 5 miles	0	4	100.0	0.3	0.3	0.3	0.3

## Access Detail By Zip Code

March 2, 2021

Access Analysis  
Network Analysis - UrbanDistance Method  
Estimated Driving  
DistanceEmployee / Provider Groups  
Urban Employees  
Specialists

Employees With Access													
State Abbr	County	City	Zip Code	Employee	Provider		Counts	With Access		Average Distance			
				#	Group	Standard	#	#	%	1	2	3	4
IN	Posey	Evansville	47712	16	Specialists	4 in 5 miles	0	8	50.0	4.0	4.0	4.0	4.0
	Randolph	Albany	47320	2	Specialists	4 in 5 miles	0	2	100.0	1.9	1.9	1.9	1.9
	Scott	Underwood	47177	2	Specialists	4 in 5 miles	0	1	50.0	4.8	4.8	4.8	4.8
	Shelby	Indianapolis	46259	5	Specialists	4 in 5 miles	0	4	80.0	4.6	4.6	4.6	4.6
	St. Joseph	Granger	46530	102	Specialists	4 in 5 miles	217	95	93.1	2.2	2.2	2.2	2.2
		Mishawaka	46544	98	Specialists	4 in 5 miles	114	98	100.0	1.1	1.2	1.2	1.2
			46545	69	Specialists	4 in 5 miles	528	69	100.0	0.8	0.9	0.9	0.9
			46546	1	Specialists	4 in 5 miles	0	1	100.0	0.1	0.1	0.1	0.1
		New Carlisle	46552	19	Specialists	4 in 5 miles	0	14	73.7	2.7	2.7	2.7	2.7
		Osceola	46561	33	Specialists	4 in 5 miles	1	33	100.0	1.5	1.8	1.8	1.8
		South Bend	46601	22	Specialists	4 in 5 miles	756	22	100.0	0.4	0.5	0.5	0.6
			46613	24	Specialists	4 in 5 miles	6	24	100.0	1.1	1.1	1.1	1.1
			46614	138	Specialists	4 in 5 miles	23	128	92.8	1.6	1.6	1.7	1.7
			46615	57	Specialists	4 in 5 miles	5	57	100.0	0.7	0.7	0.8	0.8
			46616	16	Specialists	4 in 5 miles	0	16	100.0	1.3	1.4	1.5	1.5
			46617	46	Specialists	4 in 5 miles	315	46	100.0	0.5	0.5	0.6	0.7
			46619	74	Specialists	4 in 5 miles	0	53	71.6	2.8	2.9	2.9	3.1
			46624	4	Specialists	4 in 5 miles	0	4	100.0	0.2	0.2	0.2	0.2
			46628	146	Specialists	4 in 5 miles	18	130	89.0	1.6	2.0	2.0	2.0
			46634	1	Specialists	4 in 5 miles	0	1	100.0	0.2	0.2	0.2	0.2
			46635	10	Specialists	4 in 5 miles	196	10	100.0	0.5	0.6	0.6	0.6
			46637	43	Specialists	4 in 5 miles	46	43	100.0	1.4	1.4	1.4	1.5
			46680	1	Specialists	4 in 5 miles	0	1	100.0	1.3	1.3	1.3	1.3
			46699	1	Specialists	4 in 5 miles	0	1	100.0	0.4	0.4	0.4	0.4
	Tippecanoe	Battle Ground	47920	12	Specialists	4 in 5 miles	0	4	33.3	4.8	4.8	4.8	4.8
		Dayton	47941	10	Specialists	4 in 5 miles	0	10	100.0	3.3	3.3	3.3	3.3
		Lafayette	47901	14	Specialists	4 in 5 miles	10	14	100.0	0.3	0.3	0.3	0.3
			47902	7	Specialists	4 in 5 miles	0	7	100.0	0.2	0.2	0.2	0.2
			47903	4	Specialists	4 in 5 miles	0	4	100.0	0.2	0.2	0.2	0.2
			47904	65	Specialists	4 in 5 miles	740	65	100.0	0.4	0.4	0.4	0.4
			47905	215	Specialists	4 in 5 miles	1,675	193	89.8	1.1	1.2	1.2	1.2
			47909	221	Specialists	4 in 5 miles	62	207	93.7	1.3	1.6	1.7	1.7
		West Lafayette	47906	229	Specialists	4 in 5 miles	252	223	97.4	1.4	1.4	1.5	1.5
			47996	3	Specialists	4 in 5 miles	0	3	100.0	0.2	0.2	0.2	0.2
	Tipton	Atlanta	46031	10	Specialists	4 in 5 miles	0	7	70.0	4.3	4.3	4.4	4.4
		Elwood	46036	5	Specialists	4 in 5 miles	0	5	100.0	2.8	2.8	2.8	2.8
	Vanderburgh	Evansville	47708	4	Specialists	4 in 5 miles	74	4	100.0	0.2	0.2	0.2	0.2
			47710	86	Specialists	4 in 5 miles	453	86	100.0	0.6	0.6	0.7	0.7
			47711	118	Specialists	4 in 5 miles	24	118	100.0	0.9	1.0	1.0	1.1
			47712	113	Specialists	4 in 5 miles	74	111	98.2	1.3	1.3	1.3	1.3



# Access Detail By Zip Code

March 2, 2021

Access Analysis  
Network Analysis - Urban

Distance Method  
Estimated Driving  
Distance

Employee / Provider Groups  
Urban Employees  
Specialists

Employees With Access														
State Abbr	County	City	Zip Code	Employee	Provider		Counts	With Access		Average Distance				
				#	Group	Standard	#	#	%	1	2	3	4	
IN	Vanderburgh	Evansville	47713	45	Specialists	4 in 5 miles	185	45	100.0	0.5	0.5	0.6	0.6	
			47714	174	Specialists	4 in 5 miles	679	174	100.0	0.9	0.9	1.0	1.0	
			47715	129	Specialists	4 in 5 miles	119	129	100.0	0.9	1.0	1.0	1.0	
			47719	1	Specialists	4 in 5 miles	0	1	100.0	1.2	1.2	1.2	1.2	
			47720	61	Specialists	4 in 5 miles	0	38	62.3	2.4	2.4	2.4	2.5	
	Vigo	Saint Mary of... Terre Haute	47725	125	Specialists	4 in 5 miles	55	122	97.6	2.2	2.2	2.2	2.2	
			47876	6	Specialists	4 in 5 miles	3	6	100.0	0.2	0.2	0.2	3.5	
			47802	365	Specialists	4 in 5 miles	573	321	87.9	1.0	1.3	1.4	1.4	
			47803	259	Specialists	4 in 5 miles	7	234	90.3	1.1	1.4	1.5	1.6	
			47804	89	Specialists	4 in 5 miles	507	89	100.0	0.6	0.8	0.8	0.9	
			47805	155	Specialists	4 in 5 miles	0	103	66.5	2.5	2.8	2.8	2.9	
			47807	51	Specialists	4 in 5 miles	528	51	100.0	0.4	0.6	0.6	0.6	
			47808	2	Specialists	4 in 5 miles	0	2	100.0	0.1	0.3	0.3	0.3	
			47885	72	Specialists	4 in 5 miles	0	47	65.3	2.5	2.5	2.6	2.9	
KY	Boone	Burlington	41005	8	Specialists	4 in 5 miles	12	7	87.5	1.5	1.5	1.5	1.5	
			Florence	41042	4	Specialists	4 in 5 miles	760	4	100.0	0.7	0.7	0.8	0.8
			Hebron	41048	6	Specialists	4 in 5 miles	5	5	83.3	0.8	2.1	2.8	3.3
	Daviess	Owensboro	42301	11	Specialists	4 in 5 miles	59	8	72.7	1.0	1.0	1.0	1.0	
			42303	11	Specialists	4 in 5 miles	1,093	11	100.0	0.6	0.6	0.6	0.7	
	Utica	42376	3	Specialists	4 in 5 miles	0	1	33.3	4.3	4.3	4.3	4.3		
		Hardin	Elizabethtown	42701	4	Specialists	4 in 5 miles	813	4	100.0	1.5	1.5	1.7	1.7
	Jefferson	Louisville	40203	3	Specialists	4 in 5 miles	123	3	100.0	0.2	0.2	0.2	0.2	
			40204	1	Specialists	4 in 5 miles	236	1	100.0	0.4	0.4	0.4	0.4	
			40205	3	Specialists	4 in 5 miles	400	3	100.0	0.4	0.6	0.6	0.7	
			40207	5	Specialists	4 in 5 miles	2,220	5	100.0	0.6	0.6	0.8	0.8	
			40208	2	Specialists	4 in 5 miles	114	2	100.0	0.6	0.7	0.7	0.7	
			40211	1	Specialists	4 in 5 miles	95	1	100.0	0.9	1.3	1.3	1.3	
			40214	1	Specialists	4 in 5 miles	31	1	100.0	0.3	0.3	1.2	1.7	
			40215	1	Specialists	4 in 5 miles	614	1	100.0	0.9	0.9	0.9	1.0	
			40217	3	Specialists	4 in 5 miles	617	3	100.0	0.5	0.5	0.5	0.5	
			40218	5	Specialists	4 in 5 miles	276	5	100.0	0.2	0.4	0.4	0.4	
			40220	3	Specialists	4 in 5 miles	234	3	100.0	0.8	0.8	0.8	0.8	
			40222	3	Specialists	4 in 5 miles	359	3	100.0	0.1	0.1	0.3	0.3	
			40223	5	Specialists	4 in 5 miles	472	5	100.0	0.5	0.6	0.6	0.6	
			40228	1	Specialists	4 in 5 miles	0	1	100.0	1.2	1.2	1.2	1.3	
			40229	4	Specialists	4 in 5 miles	1	4	100.0	1.9	1.9	1.9	1.9	
			40241	5	Specialists	4 in 5 miles	1,005	5	100.0	0.8	0.9	0.9	0.9	
			40242	2	Specialists	4 in 5 miles	18	2	100.0	0.6	0.6	0.9	0.9	
			40243	7	Specialists	4 in 5 miles	56	7	100.0	0.7	0.8	0.8	0.8	
			40245	1	Specialists	4 in 5 miles	211	1	100.0	0.8	0.9	0.9	0.9	

## Access Detail By Zip Code

March 2, 2021

Access Analysis  
Network Analysis - Urban

Distance Method  
Estimated Driving  
Distance

Employee / Provider Groups  
Urban Employees  
Specialists

Employees With Access													
State Abbr	County	City	Zip Code	Employee	Provider		Counts	With Access		Average Distance			
				#	Group	Standard	#	#	%	1	2	3	4
KY	Jefferson	Louisville	40258	1	Specialists	4 in 5 miles	213	1	100.0	1.3	1.3	1.3	1.3
			40272	3	Specialists	4 in 5 miles	800	3	100.0	1.7	1.7	1.7	1.7
			40291	1	Specialists	4 in 5 miles	117	1	100.0	0.2	0.2	0.2	0.2
			40299	4	Specialists	4 in 5 miles	179	4	100.0	1.0	1.0	1.0	1.0
	Kenton	Prospect	40059	2	Specialists	4 in 5 miles	17	2	100.0	0.7	0.9	1.4	1.9
		Ft Mitchell	41017	4	Specialists	4 in 5 miles	1,469	4	100.0	0.7	0.8	0.8	0.8
		Independence	41051	6	Specialists	4 in 5 miles	11	6	100.0	1.7	1.8	1.8	1.8
MI	Shelby	Louisville	40245	1	Specialists	4 in 5 miles	1	1	100.0	1.8	2.7	2.7	2.7
			49022	5	Specialists	4 in 5 miles	4	4	80.0	1.3	1.3	2.2	2.2
	Berrien	Benton Harbor	49107	17	Specialists	4 in 5 miles	0	10	58.8	2.9	2.9	2.9	2.9
			49120	27	Specialists	4 in 5 miles	62	27	100.0	1.6	1.7	1.7	1.8
			49085	8	Specialists	4 in 5 miles	286	8	100.0	0.5	0.6	0.7	0.9
		Stevensville	49127	6	Specialists	4 in 5 miles	0	5	83.3	2.3	4.1	4.1	4.3
			49098	3	Specialists	4 in 5 miles	17	3	100.0	2.0	2.0	2.0	2.0
			49120	16	Specialists	4 in 5 miles	0	9	56.2	3.2	3.8	3.8	3.8
	Cass	Niles	49120	16	Specialists	4 in 5 miles	0	9	56.2	3.2	3.8	3.8	3.8
			49120	16	Specialists	4 in 5 miles	0	9	56.2	3.2	3.8	3.8	3.8
OH	Butler	Fairfield	45014	6	Specialists	4 in 5 miles	746	6	100.0	1.0	1.0	1.0	1.0
			45011	1	Specialists	4 in 5 miles	539	1	100.0	0.3	0.8	0.8	0.8
			45013	2	Specialists	4 in 5 miles	428	2	100.0	2.6	2.6	2.6	2.6
			45015	2	Specialists	4 in 5 miles	1	2	100.0	0.7	1.5	1.5	1.5
			45056	1	Specialists	4 in 5 miles	348	1	100.0	0.4	0.4	0.4	0.4
			45069	4	Specialists	4 in 5 miles	2,424	4	100.0	0.7	0.9	1.0	1.0
	Hamilton	Cincinnati	45224	1	Specialists	4 in 5 miles	14	1	100.0	0.7	0.9	0.9	0.9
			45230	2	Specialists	4 in 5 miles	431	2	100.0	0.5	0.5	0.5	0.5
			45231	1	Specialists	4 in 5 miles	57	1	100.0	0.4	0.4	0.4	0.4
			45238	1	Specialists	4 in 5 miles	340	1	100.0	0.7	0.7	0.7	0.7
			45239	6	Specialists	4 in 5 miles	269	6	100.0	0.3	0.3	0.5	0.6
			45247	1	Specialists	4 in 5 miles	690	1	100.0	2.3	2.3	2.3	2.3
			45251	1	Specialists	4 in 5 miles	46	1	100.0	0.5	0.5	0.5	0.6
			45030	6	Specialists	4 in 5 miles	538	6	100.0	1.5	1.5	1.6	1.6
			45030	6	Specialists	4 in 5 miles	538	6	100.0	1.5	1.5	1.6	1.6
Grand...				32,982	Specialists	4 in 5 miles	87,797	31,668	96.0	1.1	1.3	1.3	1.4

## Access Summary By State Name

**Access Analysis**  
**Network Analysis - Urban**  
**Distance Method**  
**Estimated Driving Distance**  
**Employee Group**  
**Urban Employees**  
**Provider Group**  
**Specialists**

**<sup>1</sup> Provider counts represent:  
#: Provider access points**

[illegible]

## Access Detail By State Name

**Access Analysis**  
**Network Analysis - Urban**  
**Distance Method**  
**Estimated Driving Distance**  
**Employee / Provider Groups**  
**Urban Employees**  
**Specialists**

[illegible]

## Access Detail By Zip Code

March 2, 2021

Access Analysis  
Network Analysis - UrbanDistance Method  
Estimated Driving  
DistanceEmployee / Provider Groups  
Urban Employees  
Specialists

Employees Without Access													
State Abbr	County	City	Zip Code	Employee	Provider		Counts	Without Access		Average Distance			
				#	Group	Standard	#	#	%	1	2	3	4
IL	Will	Beecher	60401	1	Specialists	4 in 5 miles	0	1	100.0	9.0	9.0	10.4	10.4
IN	Adams	Monroeville	46773	1	Specialists	4 in 5 miles	0	1	100.0	11.5	11.5	11.5	11.5
	Allen	Fort Wayne	46809	30	Specialists	4 in 5 miles	157	1	3.3	5.8	6.2	6.3	6.3
			46814	67	Specialists	4 in 5 miles	3	3	4.5	3.9	3.9	4.5	5.2
			46816	67	Specialists	4 in 5 miles	0	6	9.0	5.4	5.4	5.4	5.4
			46818	62	Specialists	4 in 5 miles	69	3	4.8	6.3	6.3	6.5	6.5
			46819	47	Specialists	4 in 5 miles	0	3	6.4	7.0	7.3	7.3	7.3
		Grabill	46741	8	Specialists	4 in 5 miles	1	7	87.5	1.6	7.2	7.2	7.2
		Harlan	46743	13	Specialists	4 in 5 miles	0	13	100.0	4.8	9.0	9.0	9.2
		Hoagland	46745	8	Specialists	4 in 5 miles	0	8	100.0	7.8	7.8	7.8	7.8
		Huntertown	46748	21	Specialists	4 in 5 miles	3	7	33.3	3.0	3.0	3.0	6.6
		Leo	46765	18	Specialists	4 in 5 miles	0	12	66.7	3.7	5.9	6.5	6.6
		Monroeville	46773	17	Specialists	4 in 5 miles	0	17	100.0	10.2	10.3	10.3	10.3
		New Haven	46774	67	Specialists	4 in 5 miles	57	6	9.0	5.1	5.1	5.1	5.9
		Woodburn	46797	13	Specialists	4 in 5 miles	0	13	100.0	8.7	9.0	9.0	10.0
		Yoder	46798	6	Specialists	4 in 5 miles	0	5	83.3	6.6	6.6	6.6	6.7
		Zanesville	46799	5	Specialists	4 in 5 miles	0	5	100.0	7.9	8.6	8.6	8.6
	Bartholomew	Edinburgh	46124	22	Specialists	4 in 5 miles	0	21	95.5	7.5	7.5	7.6	7.6
	Boone	Pittsboro	46167	3	Specialists	4 in 5 miles	0	3	100.0	7.1	7.1	7.1	7.1
		Sheridan	46069	9	Specialists	4 in 5 miles	0	3	33.3	5.7	5.7	6.0	6.0
	Brown	Nineveh	46164	41	Specialists	4 in 5 miles	0	41	100.0	8.4	8.4	8.4	11.0
		Trafalgar	46181	12	Specialists	4 in 5 miles	0	12	100.0	6.0	6.0	6.0	11.1
		Unionville	47468	4	Specialists	4 in 5 miles	0	4	100.0	10.3	10.3	10.3	10.3
	Clark	Borden	47106	21	Specialists	4 in 5 miles	0	21	100.0	10.0	10.1	10.1	10.1
		Charlestown	47111	83	Specialists	4 in 5 miles	103	19	22.9	6.8	6.8	6.8	6.8
		Henryville	47126	23	Specialists	4 in 5 miles	0	23	100.0	9.0	9.0	9.0	9.0
		Memphis	47143	25	Specialists	4 in 5 miles	0	21	84.0	6.1	6.1	6.1	6.2
		Nabb	47147	2	Specialists	4 in 5 miles	0	2	100.0	6.8	7.0	7.0	7.0
		New Washin...	47162	2	Specialists	4 in 5 miles	0	2	100.0	13.4	13.5	13.5	13.5
		Otisco	47163	3	Specialists	4 in 5 miles	0	1	33.3	7.8	7.8	7.8	7.9
		Sellersburg	47172	94	Specialists	4 in 5 miles	28	5	5.3	5.3	5.3	5.3	5.3
	Clay	Lewis	47858	4	Specialists	4 in 5 miles	0	4	100.0	13.6	13.6	13.7	14.9
	Clinton	Sheridan	46069	2	Specialists	4 in 5 miles	0	2	100.0	6.7	6.7	6.7	6.7
	Delaware	Albany	47320	24	Specialists	4 in 5 miles	18	3	12.5	5.5	5.5	5.5	5.5
		Alexandria	46001	2	Specialists	4 in 5 miles	0	2	100.0	5.6	5.8	6.8	6.8
		Daleville	47334	13	Specialists	4 in 5 miles	15	1	7.7	4.3	4.3	5.1	5.1
		Eaton	47338	21	Specialists	4 in 5 miles	0	18	85.7	7.0	7.5	7.8	7.8
		Gaston	47342	28	Specialists	4 in 5 miles	0	25	89.3	6.9	8.0	8.1	8.2
		Muncie	47302	146	Specialists	4 in 5 miles	17	8	5.5	5.8	5.8	5.8	5.9
			47303	128	Specialists	4 in 5 miles	1,084	4	3.1	5.2	5.8	5.8	5.8

## Access Detail By Zip Code

March 2, 2021

Access Analysis  
Network Analysis - UrbanDistance Method  
Estimated Driving  
DistanceEmployee / Provider Groups  
Urban Employees  
Specialists

Employees Without Access														
State Abbr	County	City	Zip Code	Employee	Provider		Counts	Without Access		Average Distance				
				#	Group	Standard	#	#	%	1	2	3	4	
IN	Delaware	Selma	47383	29	Specialists	4 in 5 miles	0	9	31.0	6.3	6.3	6.3	6.4	
		Yorktown	47396	76	Specialists	4 in 5 miles	7	6	7.9	5.6	5.6	5.8	5.8	
	Elkhart	Bristol	46507	7	Specialists	4 in 5 miles	0	1	14.3	5.2	5.2	5.2	5.2	
		Elkhart	46514	70	Specialists	4 in 5 miles	359	1	1.4	5.7	5.7	5.7	5.7	
		Goshen	46526	53	Specialists	4 in 5 miles	430	3	5.7	4.7	5.2	5.2	5.2	
			46528	43	Specialists	4 in 5 miles	24	7	16.3	5.5	6.3	6.3	6.3	
		Granger	46530	6	Specialists	4 in 5 miles	0	5	83.3	5.8	5.8	5.8	5.8	
		New Paris	46553	11	Specialists	4 in 5 miles	0	5	45.5	6.1	6.1	6.4	6.7	
		Wakarusa	46573	7	Specialists	4 in 5 miles	0	7	100.0	6.4	6.5	6.5	6.5	
		Floyd	Borden	47106	1	Specialists	4 in 5 miles	0	1	100.0	6.6	6.6	6.6	6.6
		Grant	Elwood	46036	1	Specialists	4 in 5 miles	0	1	100.0	7.1	8.4	8.4	8.4
			Gaston	47342	1	Specialists	4 in 5 miles	0	1	100.0	5.9	5.9	5.9	5.9
		Hamilton	Arcadia	46030	19	Specialists	4 in 5 miles	0	13	68.4	5.4	6.8	6.8	6.9
			Atlanta	46031	8	Specialists	4 in 5 miles	0	6	75.0	7.6	8.0	8.0	8.1
			Cicero	46034	63	Specialists	4 in 5 miles	275	4	6.3	4.2	5.5	5.5	5.6
			Noblesville	46060	396	Specialists	4 in 5 miles	596	6	1.5	5.4	5.4	5.4	5.4
			Sheridan	46069	19	Specialists	4 in 5 miles	32	2	10.5	5.5	5.5	5.5	5.5
		Hancock	Markleville	46056	4	Specialists	4 in 5 miles	0	4	100.0	9.4	9.4	9.4	9.8
			Pendleton	46064	6	Specialists	4 in 5 miles	0	4	66.7	8.1	8.1	8.1	8.1
		Hendricks	Amo	46103	3	Specialists	4 in 5 miles	0	3	100.0	5.5	5.5	5.5	9.6
			Clayton	46118	100	Specialists	4 in 5 miles	0	86	86.0	6.8	6.9	6.9	7.1
			Coatesville	46121	41	Specialists	4 in 5 miles	0	41	100.0	4.4	4.4	4.4	10.3
			Danville	46122	197	Specialists	4 in 5 miles	278	27	13.7	6.3	6.3	6.3	6.3
			Lizton	46149	25	Specialists	4 in 5 miles	0	25	100.0	9.0	9.0	9.0	9.0
			North Salem	46165	14	Specialists	4 in 5 miles	0	14	100.0	12.3	12.3	12.3	12.3
			Pittsboro	46167	103	Specialists	4 in 5 miles	0	30	29.1	6.7	6.7	6.7	6.7
			Stilesville	46180	2	Specialists	4 in 5 miles	0	2	100.0	10.8	10.8	10.8	12.1
		Jefferson	Nabb	47147	2	Specialists	4 in 5 miles	0	2	100.0	9.2	9.3	10.1	10.2
		Johnson	Bargersville	46106	100	Specialists	4 in 5 miles	1	16	16.0	6.3	6.8	6.8	7.4
			Edinburgh	46124	45	Specialists	4 in 5 miles	0	45	100.0	9.2	9.2	9.2	9.3
			Franklin	46131	381	Specialists	4 in 5 miles	335	52	13.6	3.9	4.3	5.0	6.7
			Indianapolis	46259	8	Specialists	4 in 5 miles	0	4	50.0	5.9	5.9	5.9	5.9
			Needham	46162	2	Specialists	4 in 5 miles	0	2	100.0	6.5	6.8	6.8	7.3
			Nineveh	46164	21	Specialists	4 in 5 miles	0	21	100.0	7.0	7.0	7.0	9.5
			Trafalgar	46181	56	Specialists	4 in 5 miles	3	56	100.0	3.2	3.2	3.2	9.5
			Whiteland	46184	196	Specialists	4 in 5 miles	2	7	3.6	3.2	3.2	5.4	5.7
		Lake	Hebron	46341	12	Specialists	4 in 5 miles	0	12	100.0	4.5	4.5	6.6	6.9
			Lowell	46356	71	Specialists	4 in 5 miles	6	8	11.3	6.0	6.5	6.6	6.7
		Shelby	46377	1	Specialists	4 in 5 miles	0	1	100.0	7.7	7.7	7.7	7.7	
	LaPorte	Hanna	46340	22	Specialists	4 in 5 miles	0	22	100.0	11.3	12.7	12.8	13.2	

## Access Detail By Zip Code

March 2, 2021

Access Analysis  
Network Analysis - Urban

Distance Method  
Estimated Driving  
Distance

Employee / Provider Groups  
Urban Employees  
Specialists

Employees Without Access													
State Abbr	County	City	Zip Code	Employee	Provider		Counts	Without Access		Average Distance			
				#	Group	Standard	#	#	%	1	2	3	4
IN	LaPorte	Kingsbury	46345	5	Specialists	4 in 5 miles	0	5	100.0	5.6	5.6	5.6	5.6
		Kingsford He...	46346	18	Specialists	4 in 5 miles	0	18	100.0	8.5	8.5	8.5	8.5
		La Crosse	46348	10	Specialists	4 in 5 miles	0	10	100.0	8.1	8.1	8.6	11.6
		La Porte	46350	502	Specialists	4 in 5 miles	523	57	11.4	6.6	7.0	7.1	7.1
		Michigan City	46360	640	Specialists	4 in 5 miles	818	72	11.2	6.3	6.3	6.3	6.4
		Mill Creek	46365	6	Specialists	4 in 5 miles	0	6	100.0	6.4	6.9	6.9	6.9
		New Carlisle	46552	34	Specialists	4 in 5 miles	9	1	2.9	6.1	6.1	6.1	6.1
		Rolling Prairie	46371	28	Specialists	4 in 5 miles	0	19	67.9	6.4	6.5	6.5	6.5
		Union Mills	46382	36	Specialists	4 in 5 miles	0	36	100.0	9.5	9.6	9.6	9.6
		Walkerton	46574	17	Specialists	4 in 5 miles	0	17	100.0	11.0	11.5	11.5	11.5
		Wanatah	46390	35	Specialists	4 in 5 miles	0	35	100.0	6.4	8.4	8.4	8.9
		Westville	46391	171	Specialists	4 in 5 miles	15	15	8.8	6.2	6.2	6.2	6.2
	Madison	Alexandria	46001	128	Specialists	4 in 5 miles	4	23	18.0	4.7	4.9	5.7	6.1
		Anderson	46011	303	Specialists	4 in 5 miles	312	3	1.0	5.7	5.8	6.2	6.2
		Elwood	46036	75	Specialists	4 in 5 miles	186	4	5.3	5.7	6.5	6.5	6.5
		Frankton	46044	27	Specialists	4 in 5 miles	0	25	92.6	5.8	5.9	6.3	6.3
		Ingalls	46048	44	Specialists	4 in 5 miles	0	11	25.0	5.2	5.2	5.2	5.2
		Lapel	46051	18	Specialists	4 in 5 miles	0	9	50.0	5.4	5.4	5.4	5.4
		Markleville	46056	57	Specialists	4 in 5 miles	0	46	80.7	6.8	6.8	6.9	7.3
		Pendleton	46064	223	Specialists	4 in 5 miles	0	69	30.9	6.1	6.1	6.1	6.1
		Summitville	46070	8	Specialists	4 in 5 miles	1	8	100.0	2.7	7.1	7.1	8.4
	Marion	Indianapolis	46239	600	Specialists	4 in 5 miles	1	8	1.3	5.0	5.3	5.4	5.4
			46259	202	Specialists	4 in 5 miles	0	70	34.7	5.2	5.7	5.8	5.8
	Marshall	Walkerton	46574	12	Specialists	4 in 5 miles	0	12	100.0	9.5	9.5	9.5	9.5
	Monroe	Bloomington	47401	105	Specialists	4 in 5 miles	95	9	8.6	6.6	6.6	6.6	6.6
			47403	158	Specialists	4 in 5 miles	1,123	17	10.8	7.1	7.1	7.1	7.1
			47404	96	Specialists	4 in 5 miles	336	4	4.2	4.9	4.9	5.6	5.6
			47408	95	Specialists	4 in 5 miles	73	10	10.5	6.7	7.0	7.0	7.0
		Ellettsville	47429	28	Specialists	4 in 5 miles	0	11	39.3	5.7	5.7	6.6	6.6
		Unionville	47468	5	Specialists	4 in 5 miles	0	5	100.0	8.8	9.2	9.2	9.2
	Montgomery	Clarks Hill	47930	2	Specialists	4 in 5 miles	0	2	100.0	11.5	11.5	11.5	11.5
	Morgan	Clayton	46118	1	Specialists	4 in 5 miles	0	1	100.0	7.8	7.8	7.8	7.8
		Stilesville	46180	3	Specialists	4 in 5 miles	0	3	100.0	11.9	11.9	11.9	12.6
	Porter	Hebron	46341	25	Specialists	4 in 5 miles	2	21	84.0	2.0	2.0	5.5	6.9
		Kouts	46347	41	Specialists	4 in 5 miles	3	41	100.0	2.3	2.3	2.3	9.2
		Westville	46391	32	Specialists	4 in 5 miles	0	7	21.9	5.5	5.5	5.5	5.5
	Posey	Evansville	47712	16	Specialists	4 in 5 miles	0	8	50.0	6.5	6.5	6.5	6.5
	Putnam	Coatesville	46121	36	Specialists	4 in 5 miles	3	36	100.0	3.9	3.9	3.9	8.0
	Scott	Henryville	47126	1	Specialists	4 in 5 miles	0	1	100.0	10.0	10.0	10.0	10.0
		Underwood	47177	2	Specialists	4 in 5 miles	0	1	50.0	6.5	6.5	6.5	6.5

## Access Detail By Zip Code

March 2, 2021

Access Analysis  
Network Analysis - UrbanDistance Method  
Estimated Driving  
DistanceEmployee / Provider Groups  
Urban Employees  
Specialists

Employees Without Access														
State Abbr	County	City	Zip Code	Employee	Provider		Counts	Without Access		Average Distance				
				#	Group	Standard	#	#	%	1	2	3	4	
IN	Shelby	Edinburgh	46124	22	Specialists	4 in 5 miles	0	22	100.0	8.9	9.2	9.7	10.3	
		Indianapolis	46259	5	Specialists	4 in 5 miles	0	1	20.0	5.5	5.5	5.5	5.5	
	St. Joseph	Granger	46530	102	Specialists	4 in 5 miles	217	7	6.9	5.5	5.5	5.5	5.5	
		Lakeville	46536	9	Specialists	4 in 5 miles	0	9	100.0	9.6	9.6	9.6	9.6	
		New Carlisle	46552	19	Specialists	4 in 5 miles	0	5	26.3	5.8	6.1	6.1	6.1	
		North Liberty	46554	27	Specialists	4 in 5 miles	0	27	100.0	12.9	12.9	12.9	12.9	
		South Bend	46614	138	Specialists	4 in 5 miles	23	10	7.2	7.2	7.2	7.2	7.2	
			46619	74	Specialists	4 in 5 miles	0	21	28.4	6.3	6.7	6.7	6.7	
			46628	146	Specialists	4 in 5 miles	18	16	11.0	3.4	5.6	5.6	5.6	
		Wakarusa	46573	4	Specialists	4 in 5 miles	0	4	100.0	7.7	7.8	7.8	7.8	
		Walkerton	46574	31	Specialists	4 in 5 miles	0	31	100.0	13.5	13.5	13.5	13.5	
		Starke	Walkerton	46574	15	Specialists	4 in 5 miles	0	15	100.0	11.2	11.2	11.2	11.2
	Sullivan	Lewis	47858	1	Specialists	4 in 5 miles	0	1	100.0	10.1	10.1	13.3	14.1	
	Tippecanoe	Battle Ground	47920	12	Specialists	4 in 5 miles	0	8	66.7	6.5	6.5	6.5	6.5	
		Clarks Hill	47930	8	Specialists	4 in 5 miles	0	8	100.0	10.8	10.8	11.4	11.4	
		Lafayette	47905	215	Specialists	4 in 5 miles	1,675	22	10.2	6.9	6.9	7.0	7.0	
			47909	221	Specialists	4 in 5 miles	62	14	6.3	7.6	7.8	7.8	7.8	
		Romney	47981	8	Specialists	4 in 5 miles	0	8	100.0	10.0	10.0	10.0	10.0	
		West Lafayette	47906	229	Specialists	4 in 5 miles	252	6	2.6	5.6	5.6	5.8	5.8	
		Westpoint	47992	4	Specialists	4 in 5 miles	0	4	100.0	9.9	9.9	9.9	9.9	
		Tipton	Atlanta	46031	10	Specialists	4 in 5 miles	0	3	30.0	6.1	6.1	6.1	6.1
	Vanderburgh	Evansville	47712	113	Specialists	4 in 5 miles	74	2	1.8	5.3	5.4	5.4	5.4	
			47720	61	Specialists	4 in 5 miles	0	23	37.7	6.5	6.5	6.5	6.5	
			47725	125	Specialists	4 in 5 miles	55	3	2.4	6.3	6.3	6.3	6.3	
		Vigo	Fontanet	47851	1	Specialists	4 in 5 miles	0	1	100.0	9.9	9.9	9.9	9.9
	Lewis		47858	5	Specialists	4 in 5 miles	0	5	100.0	13.1	13.2	13.7	14.4	
		New Goshen	47863	4	Specialists	4 in 5 miles	0	4	100.0	5.0	5.0	5.0	7.0	
		Prairie Creek	47869	4	Specialists	4 in 5 miles	0	4	100.0	11.3	11.3	11.7	11.7	
		Riley	47871	7	Specialists	4 in 5 miles	0	7	100.0	5.4	5.4	5.4	5.4	
		Terre Haute	47802	365	Specialists	4 in 5 miles	573	44	12.1	6.5	6.9	6.9	7.0	
			47803	259	Specialists	4 in 5 miles	7	25	9.7	5.0	5.4	6.0	6.1	
			47805	155	Specialists	4 in 5 miles	0	52	33.5	5.9	6.5	6.7	6.7	
		West Terre...	47885	72	Specialists	4 in 5 miles	0	25	34.7	5.2	5.3	5.4	6.1	
		Washington	Borden	47106	1	Specialists	4 in 5 miles	0	1	100.0	13.9	13.9	13.9	13.9
	Henryville		47126	1	Specialists	4 in 5 miles	0	1	100.0	11.7	11.7	11.7	11.7	
		Wells	Zanesville	46799	5	Specialists	4 in 5 miles	0	5	100.0	8.1	8.5	8.5	8.8
		White	Battle Ground	47920	1	Specialists	4 in 5 miles	0	1	100.0	5.9	5.9	5.9	5.9
		Whitley	Fort Wayne	46818	1	Specialists	4 in 5 miles	0	1	100.0	3.9	3.9	5.4	5.7
KY		Boone	Burlington	41005	8	Specialists	4 in 5 miles	12	1	12.5	5.6	5.6	5.6	5.6
	Hebron		41048	6	Specialists	4 in 5 miles	5	1	16.7	2.6	2.6	5.1	5.1	



## Access Detail By Zip Code

**Access Analysis**  
**Network Analysis - Urban**  
**Distance Method**  
**Estimated Driving**  
**Distance**  
**Employee / Provider Groups**  
**Urban Employees**  
**Specialists**

[illegible]

## Access Summary By State Name

**Access Analysis**  
**Network Analysis - Urban**  
**Distance Method**  
**Estimated Driving Distance**  
**Employee Group**  
**Urban Employees**  
**Provider Group**  
**Hospitals**

**<sup>1</sup> Provider counts represent:  
#: Provider access points**

[illegible]

## Access Detail By State Name

**Access Analysis**  
**Network Analysis - Urban**  
**Distance Method**  
**Estimated Driving**  
**Distance**  
**Employee / Provider Groups**  
**Urban Employees**  
**Hospitals**

[illegible]

## Access Detail By Zip Code

March 2, 2021

Access Analysis  
Network Analysis - UrbanDistance Method  
Estimated Driving  
DistanceEmployee / Provider Groups  
Urban Employees  
Hospitals

Employees With Access													
State Abbr	County	City	Zip Code	Employee	Provider		Counts	With Access		Average Distance			
				#	Group	Standard	#	#	%	1	2	3	4
IL	Cook	Alsip	60803	4	Hospitals	2 in 10 miles	0	4	100.0	3.9	4.8	5.6	6.9
		Calumet City	60409	4	Hospitals	2 in 10 miles	0	4	100.0	1.6	5.5	6.1	6.5
		Chicago	60605	1	Hospitals	2 in 10 miles	0	1	100.0	1.7	2.0	2.1	2.1
			60607	4	Hospitals	2 in 10 miles	0	4	100.0	1.1	1.5	1.6	2.4
			60609	2	Hospitals	2 in 10 miles	0	2	100.0	2.8	3.3	3.8	3.9
			60617	4	Hospitals	2 in 10 miles	1	4	100.0	1.4	3.2	3.7	5.4
			60623	5	Hospitals	2 in 10 miles	1	5	100.0	1.0	1.5	1.6	3.2
			60628	1	Hospitals	2 in 10 miles	1	1	100.0	0.2	5.1	5.4	6.2
			60633	2	Hospitals	2 in 10 miles	0	2	100.0	3.6	5.9	6.3	7.1
			60636	5	Hospitals	2 in 10 miles	0	5	100.0	1.7	2.4	3.5	3.9
			60641	1	Hospitals	2 in 10 miles	0	1	100.0	1.4	4.2	4.8	5.2
			60643	13	Hospitals	2 in 10 miles	0	13	100.0	2.0	3.9	5.3	6.0
			60649	5	Hospitals	2 in 10 miles	2	5	100.0	0.8	1.7	2.7	3.6
		Chicago Hei...	60411	2	Hospitals	2 in 10 miles	0	2	100.0	3.7	3.9	4.2	5.0
		Country Club...	60478	1	Hospitals	2 in 10 miles	0	1	100.0	2.0	3.6	6.5	11.4
		Flossmoor	60422	4	Hospitals	2 in 10 miles	0	4	100.0	2.3	3.0	6.5	9.7
		Glenwood	60425	2	Hospitals	2 in 10 miles	0	2	100.0	5.6	5.9	6.1	6.3
		Harvey	60426	2	Hospitals	2 in 10 miles	1	2	100.0	1.1	5.3	6.8	6.9
		Hazel Crest	60429	1	Hospitals	2 in 10 miles	1	1	100.0	0.9	3.6	5.7	10.2
		Lansing	60438	3	Hospitals	2 in 10 miles	0	3	100.0	3.3	3.8	4.3	4.7
		Markham	60428	2	Hospitals	2 in 10 miles	0	2	100.0	2.0	2.7	7.3	8.4
		Matteson	60443	2	Hospitals	2 in 10 miles	0	2	100.0	0.9	5.7	10.0	11.3
		Midlothian	60445	1	Hospitals	2 in 10 miles	0	1	100.0	4.9	5.8	6.6	7.3
		Park Forest	60466	5	Hospitals	2 in 10 miles	0	5	100.0	3.1	6.0	8.9	9.5
		Richton Park	60471	1	Hospitals	2 in 10 miles	0	1	100.0	2.8	7.5	11.1	11.7
		South Holland	60473	4	Hospitals	2 in 10 miles	0	4	100.0	3.5	5.4	6.2	7.2
IN	Allen	Fort Wayne	46802	24	Hospitals	2 in 10 miles	1	24	100.0	1.2	3.8	6.9	7.1
			46803	29	Hospitals	2 in 10 miles	0	29	100.0	2.8	3.5	8.4	8.7
			46804	135	Hospitals	2 in 10 miles	2	135	100.0	2.5	2.6	6.5	9.4
			46805	59	Hospitals	2 in 10 miles	1	59	100.0	1.2	3.0	6.2	7.0
			46806	75	Hospitals	2 in 10 miles	0	75	100.0	3.6	4.4	7.5	7.5
			46807	61	Hospitals	2 in 10 miles	0	61	100.0	2.4	4.9	6.1	6.2
			46808	66	Hospitals	2 in 10 miles	0	66	100.0	2.2	3.5	7.5	7.9
			46809	30	Hospitals	2 in 10 miles	0	30	100.0	4.3	4.9	5.4	7.9
			46814	67	Hospitals	2 in 10 miles	0	67	100.0	4.6	4.6	9.8	12.6
			46815	119	Hospitals	2 in 10 miles	0	119	100.0	3.3	6.2	7.4	7.4
			46816	67	Hospitals	2 in 10 miles	0	61	91.0	6.0	6.7	8.6	8.6
			46818	62	Hospitals	2 in 10 miles	0	60	96.8	5.5	6.0	6.6	8.2
			46819	47	Hospitals	2 in 10 miles	0	44	93.6	5.0	6.5	6.6	7.9
			46825	102	Hospitals	2 in 10 miles	1	102	100.0	2.6	3.5	3.8	5.6

## Access Detail By Zip Code

March 2, 2021

Access Analysis  
Network Analysis - UrbanDistance Method  
Estimated Driving  
DistanceEmployee / Provider Groups  
Urban Employees  
Hospitals

Employees With Access															
State Abbr	County	City	Zip Code	Employee	Provider		Counts	With Access		Average Distance					
				#	Group	Standard	#	#	%	1	2	3	4		
IN	Allen	Fort Wayne	46835	150	Hospitals	2 in 10 miles	0	150	100.0	4.6	5.2	5.4	6.1		
			46845	134	Hospitals	2 in 10 miles	2	134	100.0	2.2	2.5	2.8	8.1		
			46896	1	Hospitals	2 in 10 miles	0	1	100.0	4.0	4.8	8.5	8.5		
			46899	1	Hospitals	2 in 10 miles	0	1	100.0	5.1	5.1	5.3	8.4		
		Grabill	46741	8	Hospitals	2 in 10 miles	0	7	87.5	7.6	7.7	8.5	13.5		
			Harlan	46743	13	Hospitals	2 in 10 miles	0	8	61.5	9.2	9.4	10.1	15.3	
			Huntertown	46748	21	Hospitals	2 in 10 miles	0	19	90.5	6.5	6.8	6.8	11.5	
			Leo	46765	18	Hospitals	2 in 10 miles	0	18	100.0	6.7	6.7	7.7	10.3	
		New Haven	46774	67	Hospitals	2 in 10 miles	0	60	89.6	6.7	7.6	11.8	11.8		
			Yoder	46798	6	Hospitals	2 in 10 miles	0	6	100.0	6.5	6.5	11.5	14.4	
			Zanesville	46799	5	Hospitals	2 in 10 miles	0	5	100.0	9.7	9.7	11.5	17.1	
			Boone	Indianapolis	46268	3	Hospitals	2 in 10 miles	0	3	100.0	1.9	2.2	4.1	4.4
	Sheridan	46069		9	Hospitals	2 in 10 miles	0	2	22.2	7.5	8.7	10.8	11.1		
		Clark	Borden	47106	21	Hospitals	2 in 10 miles	0	3	14.3	8.0	9.7	10.1	15.7	
			Charlestown	47111	83	Hospitals	2 in 10 miles	0	2	2.4	9.4	9.9	11.4	11.7	
			Clarksville	47129	32	Hospitals	2 in 10 miles	0	32	100.0	2.7	3.9	4.3	4.5	
			Jeffersonville	47130	115	Hospitals	2 in 10 miles	1	115	100.0	4.0	5.4	5.9	6.1	
			47131	2	Hospitals	2 in 10 miles	0	2	100.0	1.0	2.2	2.5	2.5		
			Memphis	47143	25	Hospitals	2 in 10 miles	0	1	4.0	7.1	9.8	10.0	14.0	
			Sellersburg	47172	94	Hospitals	2 in 10 miles	0	80	85.1	6.6	7.8	9.3	9.5	
			Delaware	Anderson	46012	1	Hospitals	2 in 10 miles	0	1	100.0	6.9	8.6	11.8	21.9
	Daleville	47334		13	Hospitals	2 in 10 miles	0	9	69.2	7.7	8.6	12.7	20.9		
		Yorktown	47396	76	Hospitals	2 in 10 miles	0	1	1.3	8.9	9.8	11.5	21.2		
			Elkhart	Bristol	46507	7	Hospitals	2 in 10 miles	0	2	28.6	8.8	8.8	8.8	12.0
				Elkhart	46514	70	Hospitals	2 in 10 miles	3	70	100.0	4.1	4.1	4.2	10.6
					46515	4	Hospitals	2 in 10 miles	0	4	100.0	1.3	1.3	1.3	11.5
	46516	60			Hospitals	2 in 10 miles	0	60	100.0	3.0	3.1	3.1	11.5		
	46517	53			Hospitals	2 in 10 miles	0	53	100.0	3.9	4.1	4.1	11.2		
		Goshen			46526	53	Hospitals	2 in 10 miles	1	5	9.4	6.8	9.3	9.5	9.6
		46528	43	Hospitals	2 in 10 miles	0	8	18.6	7.1	8.4	8.6	8.9			
		Granger	46530	6	Hospitals	2 in 10 miles	0	6	100.0	6.0	7.6	7.7	7.8		
			Osceola	46561	3	Hospitals	2 in 10 miles	0	3	100.0	5.1	5.1	5.2	7.7	
			Wakarusa	46573	7	Hospitals	2 in 10 miles	0	1	14.3	9.7	9.7	9.8	10.3	
			Floyd	Sellersburg	47172	1	Hospitals	2 in 10 miles	0	1	100.0	4.5	7.3	7.5	9.2
	Hamilton	Arcadia		46030	19	Hospitals	2 in 10 miles	0	11	57.9	8.4	9.6	12.1	13.1	
			Carmel	46032	409	Hospitals	2 in 10 miles	3	409	100.0	1.6	2.4	2.7	3.7	
	46033			321	Hospitals	2 in 10 miles	1	321	100.0	2.4	3.6	4.3	4.8		
	46082			2	Hospitals	2 in 10 miles	0	2	100.0	2.3	2.6	3.1	3.5		
	Cicero			46034	63	Hospitals	2 in 10 miles	0	55	87.3	6.0	9.2	10.1	10.9	
			Fishers	46037	479	Hospitals	2 in 10 miles	2	479	100.0	2.1	4.6	5.9	8.1	

## Access Detail By Zip Code

March 2, 2021

Access Analysis  
Network Analysis - UrbanDistance Method  
Estimated Driving  
DistanceEmployee / Provider Groups  
Urban Employees  
Hospitals

Employees With Access														
State Abbr	County	City	Zip Code	Employee	Provider		Counts	With Access		Average Distance				
				#	Group	Standard	#	#	%	1	2	3	4	
IN	Hamilton	Fishers	46038	644	Hospitals	2 in 10 miles	0	644	100.0	2.0	3.3	4.4	5.2	
		Indianapolis	46240	2	Hospitals	2 in 10 miles	0	2	100.0	2.1	2.9	4.0	4.2	
			46250	1	Hospitals	2 in 10 miles	0	1	100.0	1.8	2.9	5.3	5.3	
			46256	26	Hospitals	2 in 10 miles	0	26	100.0	3.2	4.7	5.4	6.3	
			46260	3	Hospitals	2 in 10 miles	0	3	100.0	1.3	2.3	2.5	3.8	
			46280	73	Hospitals	2 in 10 miles	0	73	100.0	1.6	2.9	3.3	3.8	
			Noblesville	46060	396	Hospitals	2 in 10 miles	2	388	98.0	2.2	4.1	6.2	6.8
				46061	4	Hospitals	2 in 10 miles	0	4	100.0	1.8	2.7	5.8	6.4
				46062	304	Hospitals	2 in 10 miles	0	304	100.0	3.0	5.1	5.6	7.3
			Sheridan	46069	19	Hospitals	2 in 10 miles	0	2	10.5	7.4	9.8	10.7	11.1
		Westfield	46074	359	Hospitals	2 in 10 miles	1	357	99.4	2.5	4.6	5.2	5.7	
	Hancock	Indianapolis	46229	23	Hospitals	2 in 10 miles	0	15	65.2	7.2	9.7	12.0	12.3	
	Hendricks	Avon	46123	538	Hospitals	2 in 10 miles	2	538	100.0	2.4	3.3	4.3	5.4	
		Brownsburg	46112	581	Hospitals	2 in 10 miles	1	571	98.3	3.7	6.5	7.2	9.0	
		Camby	46113	49	Hospitals	2 in 10 miles	0	49	100.0	3.3	6.8	9.3	10.1	
		Clayton	46118	100	Hospitals	2 in 10 miles	0	60	60.0	6.9	9.0	11.8	13.6	
		Danville	46122	197	Hospitals	2 in 10 miles	1	148	75.1	2.3	8.0	9.1	9.6	
		Indianapolis	46231	59	Hospitals	2 in 10 miles	0	59	100.0	2.7	3.9	4.7	7.1	
			46234	199	Hospitals	2 in 10 miles	0	199	100.0	2.8	3.7	4.8	7.1	
			46278	6	Hospitals	2 in 10 miles	0	6	100.0	5.2	7.4	7.9	8.3	
		Pittsboro	46167	103	Hospitals	2 in 10 miles	0	65	63.1	7.6	9.0	11.3	11.8	
		Plainfield	46168	680	Hospitals	2 in 10 miles	1	680	100.0	2.8	6.0	7.2	8.0	
	Johnson	Bargersville	46106	100	Hospitals	2 in 10 miles	0	82	82.0	4.4	7.5	9.7	11.5	
		Franklin	46131	381	Hospitals	2 in 10 miles	1	141	37.0	3.2	8.6	9.8	10.4	
		Greenwood	46142	478	Hospitals	2 in 10 miles	0	478	100.0	2.2	3.4	5.2	5.5	
			46143	873	Hospitals	2 in 10 miles	2	873	100.0	2.4	4.4	5.7	6.4	
		Indianapolis	46259	8	Hospitals	2 in 10 miles	0	8	100.0	4.4	5.3	5.6	7.7	
		Whiteland	46184	196	Hospitals	2 in 10 miles	0	196	100.0	5.1	6.0	6.6	6.9	
	Lake	Cedar Lake	46303	15	Hospitals	2 in 10 miles	0	15	100.0	5.3	7.2	8.5	10.7	
		Crown Point	46307	172	Hospitals	2 in 10 miles	3	172	100.0	2.0	4.4	5.2	6.7	
			46308	1	Hospitals	2 in 10 miles	0	1	100.0	1.5	3.9	4.3	6.9	
		Dyer	46311	14	Hospitals	2 in 10 miles	1	14	100.0	1.4	2.7	3.0	3.4	
		East Chicago	46312	42	Hospitals	2 in 10 miles	1	42	100.0	1.4	4.5	7.1	8.3	
		Gary	46401	10	Hospitals	2 in 10 miles	0	10	100.0	2.8	8.0	8.1	8.7	
			46402	21	Hospitals	2 in 10 miles	1	21	100.0	1.1	7.7	9.4	9.9	
			46403	97	Hospitals	2 in 10 miles	0	97	100.0	5.5	6.8	7.1	7.5	
			46404	71	Hospitals	2 in 10 miles	0	71	100.0	1.9	7.1	8.6	9.2	
			46406	59	Hospitals	2 in 10 miles	0	59	100.0	3.7	5.3	6.7	7.6	
			46407	58	Hospitals	2 in 10 miles	0	58	100.0	2.6	8.1	8.3	8.6	
			46408	77	Hospitals	2 in 10 miles	0	77	100.0	4.5	6.3	6.6	6.8	

## Access Detail By Zip Code

March 2, 2021

Access Analysis  
Network Analysis - Urban

Distance Method  
Estimated Driving  
Distance

Employee / Provider Groups  
Urban Employees  
Hospitals

Employees With Access													
State Abbr	County	City	Zip Code	Employee	Provider		Counts	With Access		Average Distance			
				#	Group	Standard	#	#	%	1	2	3	4
IN	Lake	Gary	46409	33	Hospitals	2 in 10 miles	0	33	100.0	4.8	5.4	5.6	6.1
		Griffith	46319	50	Hospitals	2 in 10 miles	0	50	100.0	3.8	4.9	5.1	5.5
		Hammond	46320	24	Hospitals	2 in 10 miles	1	24	100.0	1.2	4.3	5.1	5.7
			46323	74	Hospitals	2 in 10 miles	0	74	100.0	3.6	4.8	5.3	5.9
			46324	53	Hospitals	2 in 10 miles	0	53	100.0	2.3	3.4	3.9	4.2
			46327	21	Hospitals	2 in 10 miles	0	21	100.0	1.9	3.4	5.9	6.8
		Hebron	46341	12	Hospitals	2 in 10 miles	0	2	16.7	7.9	9.3	10.9	11.8
		Highland	46322	36	Hospitals	2 in 10 miles	0	36	100.0	2.7	3.4	3.8	3.9
		Hobart	46342	190	Hospitals	2 in 10 miles	2	190	100.0	2.4	2.7	5.0	5.6
		Lake Station	46405	75	Hospitals	2 in 10 miles	0	75	100.0	4.1	4.5	5.3	5.8
		Leroy	46355	4	Hospitals	2 in 10 miles	0	4	100.0	6.1	7.1	8.9	9.8
		Lowell	46356	71	Hospitals	2 in 10 miles	0	5	7.0	6.9	9.3	10.5	12.6
		Merrillville	46410	243	Hospitals	2 in 10 miles	1	243	100.0	2.8	3.5	4.7	5.5
			46411	2	Hospitals	2 in 10 miles	0	2	100.0	1.2	2.2	4.4	6.5
		Munster	46321	55	Hospitals	2 in 10 miles	4	55	100.0	1.2	1.8	2.3	2.4
		Saint John	46373	9	Hospitals	2 in 10 miles	1	9	100.0	1.5	4.7	5.7	6.5
		Schererville	46375	32	Hospitals	2 in 10 miles	1	32	100.0	2.2	3.9	4.4	5.3
		Whiting	46394	18	Hospitals	2 in 10 miles	0	18	100.0	5.2	5.9	6.8	7.3
	LaPorte	Kingsbury	46345	5	Hospitals	2 in 10 miles	0	5	100.0	6.7	6.9	7.1	17.3
		Kingsford He...	46346	18	Hospitals	2 in 10 miles	0	12	66.7	9.5	9.7	9.9	16.3
		La Porte	46350	502	Hospitals	2 in 10 miles	3	486	96.8	3.1	3.4	3.8	14.3
			46352	1	Hospitals	2 in 10 miles	0	1	100.0	0.1	0.1	0.8	15.2
		Michigan City	46360	640	Hospitals	2 in 10 miles	2	640	100.0	2.9	3.6	13.8	13.9
			46361	4	Hospitals	2 in 10 miles	0	4	100.0	0.8	1.1	16.2	16.3
		Mill Creek	46365	6	Hospitals	2 in 10 miles	0	5	83.3	8.5	8.7	9.0	20.1
		Rolling Prairie	46371	28	Hospitals	2 in 10 miles	0	11	39.3	8.3	8.5	9.2	17.1
		Union Mills	46382	36	Hospitals	2 in 10 miles	0	10	27.8	8.7	9.3	9.5	14.1
		Westville	46391	171	Hospitals	2 in 10 miles	0	150	87.7	8.2	9.1	10.9	11.4
	Madison	Alexandria	46001	128	Hospitals	2 in 10 miles	0	53	41.4	8.3	9.3	11.9	16.7
		Anderson	46011	303	Hospitals	2 in 10 miles	1	303	100.0	3.1	4.6	16.0	17.3
			46012	231	Hospitals	2 in 10 miles	0	231	100.0	2.7	4.1	16.5	19.6
			46013	281	Hospitals	2 in 10 miles	0	281	100.0	3.0	5.6	17.1	19.1
			46016	143	Hospitals	2 in 10 miles	1	143	100.0	1.1	3.0	18.6	19.3
			46017	84	Hospitals	2 in 10 miles	0	83	98.8	5.1	6.8	16.3	21.7
			46018	1	Hospitals	2 in 10 miles	0	1	100.0	2.0	3.0	17.9	18.1
		Elwood	46036	75	Hospitals	2 in 10 miles	1	2	2.7	0.8	10.0	18.2	20.7
		Frankton	46044	27	Hospitals	2 in 10 miles	0	13	48.1	8.4	9.4	11.7	17.5
		Ingalls	46048	44	Hospitals	2 in 10 miles	0	5	11.4	8.0	9.9	12.5	12.8
		Lapel	46051	18	Hospitals	2 in 10 miles	0	10	55.6	8.3	9.7	11.0	11.9
		Markleville	46056	57	Hospitals	2 in 10 miles	0	6	10.5	7.1	9.8	15.3	18.7

# Access Detail By Zip Code

March 2, 2021

Access Analysis  
Network Analysis - Urban

Distance Method  
Estimated Driving  
Distance

Employee / Provider Groups  
Urban Employees  
Hospitals

Employees With Access													
State Abbr	County	City	Zip Code	Employee	Provider		Counts	With Access		Average Distance			
				#	Group	Standard	#	#	%	1	2	3	4
IN	Madison	Pendleton	46064	223	Hospitals	2 in 10 miles	0	120	53.8	6.6	9.2	11.2	14.3
	Marion	Beech Grove	46107	189	Hospitals	2 in 10 miles	0	189	100.0	4.9	5.3	6.0	6.7
		Camby	46113	118	Hospitals	2 in 10 miles	0	118	100.0	5.0	7.3	9.4	10.0
		Indianapolis	46201	340	Hospitals	2 in 10 miles	0	340	100.0	2.3	3.6	4.0	4.2
			46202	212	Hospitals	2 in 10 miles	5	212	100.0	1.1	1.7	1.9	2.0
			46203	394	Hospitals	2 in 10 miles	0	394	100.0	4.1	5.2	5.5	5.7
			46204	106	Hospitals	2 in 10 miles	0	106	100.0	1.1	1.4	1.8	1.9
			46205	433	Hospitals	2 in 10 miles	0	433	100.0	4.0	5.1	5.5	5.7
			46206	16	Hospitals	2 in 10 miles	0	16	100.0	1.4	1.7	2.2	2.2
			46208	262	Hospitals	2 in 10 miles	0	262	100.0	2.6	3.5	3.6	3.8
			46214	395	Hospitals	2 in 10 miles	0	395	100.0	4.2	5.1	6.1	6.7
			46216	37	Hospitals	2 in 10 miles	0	37	100.0	4.6	7.0	7.4	8.3
			46217	629	Hospitals	2 in 10 miles	0	629	100.0	4.4	5.6	6.0	6.2
			46218	215	Hospitals	2 in 10 miles	0	215	100.0	2.6	4.8	5.8	6.0
			46219	533	Hospitals	2 in 10 miles	1	533	100.0	2.3	6.7	7.2	7.6
			46220	679	Hospitals	2 in 10 miles	0	679	100.0	4.7	5.4	6.3	7.2
			46221	325	Hospitals	2 in 10 miles	0	325	100.0	6.1	6.9	7.2	7.6
			46222	230	Hospitals	2 in 10 miles	0	230	100.0	3.0	3.1	3.3	3.6
			46224	404	Hospitals	2 in 10 miles	0	404	100.0	5.1	5.3	5.4	5.7
			46225	74	Hospitals	2 in 10 miles	0	74	100.0	2.8	3.1	3.5	3.6
			46226	402	Hospitals	2 in 10 miles	0	402	100.0	4.3	5.7	6.8	8.7
			46227	601	Hospitals	2 in 10 miles	1	601	100.0	3.3	4.3	4.6	5.6
			46228	254	Hospitals	2 in 10 miles	0	254	100.0	4.3	4.7	5.6	5.9
			46229	289	Hospitals	2 in 10 miles	0	164	56.7	5.1	9.2	9.8	10.4
			46231	113	Hospitals	2 in 10 miles	0	113	100.0	3.1	3.8	5.1	7.2
			46234	258	Hospitals	2 in 10 miles	0	258	100.0	2.8	3.8	5.2	7.5
			46235	377	Hospitals	2 in 10 miles	0	374	99.2	7.1	8.1	9.4	10.1
			46236	440	Hospitals	2 in 10 miles	0	440	100.0	5.2	6.5	7.3	8.5
			46237	584	Hospitals	2 in 10 miles	2	584	100.0	2.8	3.1	4.0	5.6
			46239	600	Hospitals	2 in 10 miles	0	472	78.7	6.6	7.7	8.0	9.0
			46240	213	Hospitals	2 in 10 miles	0	213	100.0	2.6	3.7	4.3	4.7
			46241	295	Hospitals	2 in 10 miles	0	295	100.0	5.4	6.1	6.4	6.7
			46242	3	Hospitals	2 in 10 miles	0	3	100.0	6.4	7.5	7.6	7.7
			46247	8	Hospitals	2 in 10 miles	0	8	100.0	3.2	4.7	5.0	6.7
			46250	307	Hospitals	2 in 10 miles	1	307	100.0	1.3	2.5	6.2	6.6
			46253	3	Hospitals	2 in 10 miles	0	3	100.0	5.7	7.0	7.5	8.2
			46254	578	Hospitals	2 in 10 miles	0	578	100.0	5.1	6.7	7.2	7.6
			46256	327	Hospitals	2 in 10 miles	1	327	100.0	1.8	3.6	5.4	7.5
			46259	202	Hospitals	2 in 10 miles	0	202	100.0	5.0	5.3	5.6	8.4
			46260	376	Hospitals	2 in 10 miles	2	376	100.0	1.7	2.1	4.0	4.9



# Access Detail By Zip Code

March 2, 2021

Access Analysis  
Network Analysis - Urban

Distance Method  
Estimated Driving  
Distance

Employee / Provider Groups  
Urban Employees  
Hospitals

Employees With Access															
State Abbr	County	City	Zip Code	Employee	Provider		Counts	With Access		Average Distance					
				#	Group	Standard	#	#	%	1	2	3	4		
IN	Marion	Indianapolis	46268	311	Hospitals	2 in 10 miles	0	311	100.0	1.9	2.6	3.8	4.4		
			46277	1	Hospitals	2 in 10 miles	0	1	100.0	1.6	2.0	2.4	2.5		
			46278	132	Hospitals	2 in 10 miles	1	132	100.0	2.4	5.4	6.1	6.2		
		West Newton	46183	3	Hospitals	2 in 10 miles	0	3	100.0	7.0	8.6	8.9	10.4		
	Monroe	Bloomington	47401	105	Hospitals	2 in 10 miles	0	100	95.2	3.2	5.8	19.6	20.2		
47402			1	Hospitals	2 in 10 miles	0	1	100.0	0.4	4.8	21.3	22.1			
47403			158	Hospitals	2 in 10 miles	2	148	93.7	2.2	4.5	20.6	21.8			
47404			96	Hospitals	2 in 10 miles	0	91	94.8	3.3	6.0	23.9	25.0			
47407			1	Hospitals	2 in 10 miles	0	1	100.0	3.2	7.7	22.0	22.4			
47408			95	Hospitals	2 in 10 miles	0	78	82.1	2.8	7.2	22.5	23.0			
47429			28	Hospitals	2 in 10 miles	0	9	32.1	9.1	9.9	28.4	29.5			
	Morgan	Camby	46113	102	Hospitals	2 in 10 miles	0	102	100.0	3.4	8.2	9.7	10.5		
	Porter	Chesterton	46304	171	Hospitals	2 in 10 miles	0	149	87.1	5.1	8.2	9.4	10.5		
			Crown Point	46307	2	Hospitals	2 in 10 miles	0	2	100.0	2.6	8.1	8.8	9.3	
			Gary	46403	2	Hospitals	2 in 10 miles	0	2	100.0	6.2	7.0	8.3	9.1	
			Hebron	46341	25	Hospitals	2 in 10 miles	0	4	16.0	3.6	8.7	9.6	9.9	
			Hobart	46342	1	Hospitals	2 in 10 miles	0	1	100.0	3.6	3.8	3.9	4.5	
			Michigan City	46360	32	Hospitals	2 in 10 miles	0	32	100.0	4.4	4.5	13.5	14.8	
			Portage	46368	344	Hospitals	2 in 10 miles	2	344	100.0	2.2	3.0	7.2	8.2	
			Valparaiso	46383	207	Hospitals	2 in 10 miles	2	203	98.1	2.7	5.1	10.9	11.7	
				46384	1	Hospitals	2 in 10 miles	0	1	100.0	4.2	5.9	11.8	11.9	
				46385	258	Hospitals	2 in 10 miles	0	255	98.8	4.7	6.0	8.2	9.5	
				Westville	46391	32	Hospitals	2 in 10 miles	0	32	100.0	6.3	7.7	11.7	12.0
				Wheeler	46393	4	Hospitals	2 in 10 miles	0	4	100.0	2.6	3.5	4.2	4.4
	Shelby	Indianapolis	46259	5	Hospitals	2 in 10 miles	0	5	100.0	8.3	8.5	8.9	11.6		
	St. Joseph	Granger	46530	102	Hospitals	2 in 10 miles	1	102	100.0	3.0	5.0	5.2	8.6		
			Mishawaka	46544	98	Hospitals	2 in 10 miles	0	97	99.0	4.7	5.0	6.0	7.4	
				46545	69	Hospitals	2 in 10 miles	2	69	100.0	2.2	2.5	3.9	5.6	
				46546	1	Hospitals	2 in 10 miles	0	1	100.0	3.0	3.3	5.2	6.4	
			Osceola	46561	33	Hospitals	2 in 10 miles	0	33	100.0	5.4	5.4	5.6	6.9	
			South Bend	46601	22	Hospitals	2 in 10 miles	1	22	100.0	1.1	6.0	6.3	9.5	
					46613	24	Hospitals	2 in 10 miles	0	24	100.0	2.8	7.0	7.4	10.5
					46614	138	Hospitals	2 in 10 miles	0	115	83.3	5.0	7.9	8.3	11.3
					46615	57	Hospitals	2 in 10 miles	0	57	100.0	2.6	3.5	3.9	6.9
					46616	16	Hospitals	2 in 10 miles	0	16	100.0	1.7	5.0	5.3	8.3
					46617	46	Hospitals	2 in 10 miles	0	46	100.0	1.3	4.0	4.3	7.5
					46619	74	Hospitals	2 in 10 miles	0	49	66.2	3.8	8.6	8.9	11.1
					46624	4	Hospitals	2 in 10 miles	0	4	100.0	0.8	5.7	6.1	9.2
					46628	146	Hospitals	2 in 10 miles	0	132	90.4	4.3	7.0	7.5	9.1
					46634	1	Hospitals	2 in 10 miles	0	1	100.0	0.8	5.7	6.1	9.2

# Access Detail By Zip Code

March 2, 2021

Access Analysis  
Network Analysis - Urban

Distance Method  
Estimated Driving  
Distance

Employee / Provider Groups  
Urban Employees  
Hospitals

Employees With Access													
State Abbr	County	City	Zip Code	Employee	Provider		Counts	With Access		Average Distance			
				#	Group	Standard	#	#	%	1	2	3	4
IN	St. Joseph	South Bend	46635	10	Hospitals	2 in 10 miles	0	10	100.0	2.3	2.5	3.7	5.0
			46637	43	Hospitals	2 in 10 miles	0	43	100.0	3.8	4.6	5.0	5.8
			46680	1	Hospitals	2 in 10 miles	0	1	100.0	3.5	8.4	8.8	11.8
			46699	1	Hospitals	2 in 10 miles	0	1	100.0	1.0	5.7	6.1	9.2
	Tippecanoe	Battle Ground	47920	12	Hospitals	2 in 10 miles	0	7	58.3	7.8	8.4	8.6	9.2
			47941	10	Hospitals	2 in 10 miles	0	10	100.0	3.8	4.8	5.0	9.2
			47901	14	Hospitals	2 in 10 miles	0	14	100.0	1.0	4.3	4.5	5.4
			47902	7	Hospitals	2 in 10 miles	0	7	100.0	1.2	4.4	4.6	5.6
		Lafayette	47903	4	Hospitals	2 in 10 miles	0	4	100.0	2.1	2.3	2.5	3.5
			47904	65	Hospitals	2 in 10 miles	1	65	100.0	0.9	4.2	4.4	5.4
			47905	215	Hospitals	2 in 10 miles	3	203	94.4	2.5	3.3	3.7	4.9
			47909	221	Hospitals	2 in 10 miles	0	215	97.3	4.0	4.1	4.8	6.3
		West Lafayette	47906	229	Hospitals	2 in 10 miles	0	170	74.2	3.7	7.6	7.8	8.7
			47996	3	Hospitals	2 in 10 miles	0	3	100.0	3.5	7.9	8.0	8.9
	Tipton	Atlanta	46031	10	Hospitals	2 in 10 miles	0	1	10.0	8.5	8.7	15.7	16.7
		Elwood	46036	5	Hospitals	2 in 10 miles	0	4	80.0	2.8	8.8	19.5	20.7
	Vanderburgh	Evansville	47708	4	Hospitals	2 in 10 miles	0	4	100.0	0.9	4.2	6.7	6.8
			47710	86	Hospitals	2 in 10 miles	1	83	96.5	2.0	6.7	8.8	8.9
			47711	118	Hospitals	2 in 10 miles	0	117	99.2	3.2	5.3	7.1	7.2
			47712	113	Hospitals	2 in 10 miles	0	99	87.6	4.3	7.7	10.2	10.6
			47713	45	Hospitals	2 in 10 miles	0	45	100.0	2.0	3.3	6.5	6.8
			47714	174	Hospitals	2 in 10 miles	1	174	100.0	1.6	4.0	5.0	5.2
			47715	129	Hospitals	2 in 10 miles	0	129	100.0	2.4	3.1	3.3	3.4
			47719	1	Hospitals	2 in 10 miles	0	1	100.0	1.4	6.2	8.4	8.4
			47720	61	Hospitals	2 in 10 miles	0	25	41.0	4.2	9.0	11.0	11.1
			47725	125	Hospitals	2 in 10 miles	0	67	53.6	7.1	8.4	9.6	9.7
	Vigo	New Goshen	47863	4	Hospitals	2 in 10 miles	0	4	100.0	8.3	9.3	12.6	13.3
			47871	7	Hospitals	2 in 10 miles	0	7	100.0	6.1	7.7	12.2	18.7
			47876	6	Hospitals	2 in 10 miles	0	6	100.0	4.9	9.3	10.7	12.9
			47802	365	Hospitals	2 in 10 miles	2	351	96.2	2.8	3.9	6.6	16.4
		Terre Haute	47803	259	Hospitals	2 in 10 miles	0	238	91.9	4.0	5.7	6.6	14.2
			47804	89	Hospitals	2 in 10 miles	1	89	100.0	1.6	6.0	7.2	11.4
			47805	155	Hospitals	2 in 10 miles	0	133	85.8	5.1	8.4	10.0	10.9
			47807	51	Hospitals	2 in 10 miles	0	51	100.0	1.6	4.0	5.2	13.0
			47808	2	Hospitals	2 in 10 miles	0	2	100.0	1.6	3.2	4.1	15.7
		West Terre H...	47885	72	Hospitals	2 in 10 miles	0	66	91.7	5.1	6.7	8.6	15.7
			46799	5	Hospitals	2 in 10 miles	0	3	60.0	9.8	9.8	11.5	16.9
	Whitley	Fort Wayne	46818	1	Hospitals	2 in 10 miles	0	1	100.0	8.1	8.1	10.2	11.5
KY	Boone	Burlington	41005	8	Hospitals	2 in 10 miles	0	7	87.5	5.3	9.1	13.5	13.9
		Florence	41042	4	Hospitals	2 in 10 miles	1	4	100.0	2.1	5.4	10.8	11.5

# Access Detail By Zip Code

March 2, 2021

Access Analysis  
Network Analysis - Urban

Distance Method  
Estimated Driving  
Distance

Employee / Provider Groups  
Urban Employees  
Hospitals

Employees With Access													
State Abbr	County	City	Zip Code	Employee	Provider		Counts	With Access		Average Distance			
				#	Group	Standard	#	#	%	1	2	3	4
KY	Boone	Hebron	41048	6	Hospitals	2 in 10 miles	0	6	100.0	7.8	9.1	10.6	11.3
		Jefferson	40203	3	Hospitals	2 in 10 miles	0	3	100.0	1.2	1.3	1.3	1.6
			40204	1	Hospitals	2 in 10 miles	0	1	100.0	1.7	1.7	1.9	2.0
			40205	3	Hospitals	2 in 10 miles	0	3	100.0	2.5	3.2	3.4	4.5
			40207	5	Hospitals	2 in 10 miles	2	5	100.0	1.8	2.2	6.0	6.3
			40208	2	Hospitals	2 in 10 miles	0	2	100.0	1.8	1.9	1.9	1.9
			40211	1	Hospitals	2 in 10 miles	0	1	100.0	3.8	3.9	4.0	4.0
			40214	1	Hospitals	2 in 10 miles	0	1	100.0	2.6	7.2	7.8	7.9
			40215	1	Hospitals	2 in 10 miles	1	1	100.0	1.3	5.0	5.7	5.8
			40217	3	Hospitals	2 in 10 miles	1	3	100.0	1.4	2.3	2.3	2.5
			40218	5	Hospitals	2 in 10 miles	0	5	100.0	3.9	4.4	5.3	8.0
			40220	3	Hospitals	2 in 10 miles	0	3	100.0	2.3	2.8	5.9	8.7
			40222	3	Hospitals	2 in 10 miles	0	3	100.0	3.3	3.5	5.6	6.0
			40223	5	Hospitals	2 in 10 miles	0	5	100.0	4.0	4.2	5.7	5.8
			40228	1	Hospitals	2 in 10 miles	0	1	100.0	6.8	7.2	9.9	11.0
			40241	5	Hospitals	2 in 10 miles	2	5	100.0	2.0	2.3	8.2	8.3
			40242	2	Hospitals	2 in 10 miles	0	2	100.0	2.9	3.3	5.8	5.8
			40243	7	Hospitals	2 in 10 miles	0	7	100.0	5.5	5.6	6.4	6.7
			40245	1	Hospitals	2 in 10 miles	0	1	100.0	8.2	8.4	10.3	10.3
			40291	1	Hospitals	2 in 10 miles	0	1	100.0	8.2	8.8	11.6	12.1
			40299	4	Hospitals	2 in 10 miles	0	3	75.0	6.9	7.5	9.0	9.1
			40059	2	Hospitals	2 in 10 miles	0	2	100.0	4.1	4.3	8.7	8.8
	Kenton	Prospect	41017	4	Hospitals	2 in 10 miles	1	4	100.0	2.1	4.8	5.2	8.2
		Ft Mitchell	41051	6	Hospitals	2 in 10 miles	0	6	100.0	5.4	8.7	9.9	12.1
	Shelby	Louisville	40245	1	Hospitals	2 in 10 miles	0	1	100.0	7.8	8.0	10.4	13.7
MI	Berrien	Benton Harbor	49022	5	Hospitals	2 in 10 miles	0	5	100.0	3.9	5.1	12.2	13.6
		Buchanan	49107	17	Hospitals	2 in 10 miles	0	15	88.2	4.2	6.5	15.4	16.8
		New Buffalo	49117	10	Hospitals	2 in 10 miles	0	1	10.0	9.3	9.4	13.9	14.0
		Niles	49120	27	Hospitals	2 in 10 miles	2	27	100.0	2.0	4.0	10.2	11.5
		Saint Joseph	49085	8	Hospitals	2 in 10 miles	2	8	100.0	1.4	2.5	17.1	18.6
		Stevensville	49127	6	Hospitals	2 in 10 miles	0	6	100.0	5.4	6.5	21.7	22.5
		Watervliet	49098	3	Hospitals	2 in 10 miles	1	3	100.0	2.0	3.2	13.8	16.5
	Cass	Niles	49120	16	Hospitals	2 in 10 miles	0	15	93.8	5.4	6.9	8.5	9.6
OH	Butler	Fairfield	45014	6	Hospitals	2 in 10 miles	1	6	100.0	2.9	5.4	5.5	7.5
		Hamilton	45011	1	Hospitals	2 in 10 miles	2	1	100.0	1.2	1.3	5.0	6.0
			45013	2	Hospitals	2 in 10 miles	1	2	100.0	3.4	7.8	7.8	11.8
			45015	2	Hospitals	2 in 10 miles	0	2	100.0	3.0	3.0	4.6	5.5
	Hamilton	West Chester	45069	4	Hospitals	2 in 10 miles	1	4	100.0	3.6	6.0	6.3	7.1
		Cincinnati	45224	1	Hospitals	2 in 10 miles	0	1	100.0	4.4	4.9	5.1	6.2
			45230	2	Hospitals	2 in 10 miles	0	2	100.0	2.3	4.7	7.8	8.5

**Access Analysis**  
**Network Analysis - Urban**  
**Distance Method**  
**Estimated Driving**  
**Distance**  
**Employee / Provider Groups**  
**Urban Employees**  
**Hospitals**

[illegible]



**March 2, 2021**

[illegible]

## Access Detail By Zip Code

March 2, 2021

Access Analysis  
Network Analysis - Urban

Distance Method  
Estimated Driving  
Distance

Employee / Provider Groups  
Urban Employees  
Hospitals

Employees Without Access													
State Abbr	County	City	Zip Code	Employee	Provider		Counts	Without Access		Average Distance			
				#	Group	Standard	#	#	%	1	2	3	4
IL	Will	Beecher	60401	1	Hospitals	2 in 10 miles	0	1	100.0	13.7	14.1	15.2	15.2
		New Lenox	60451	1	Hospitals	2 in 10 miles	1	1	100.0	4.0	10.1	13.1	16.7
IN	Adams	Monroeville	46773	1	Hospitals	2 in 10 miles	0	1	100.0	11.9	16.3	24.4	25.7
	Allen	Fort Wayne	46816	67	Hospitals	2 in 10 miles	0	6	9.0	10.7	11.5	13.2	13.3
			46818	62	Hospitals	2 in 10 miles	0	2	3.2	8.6	10.9	10.9	11.8
			46819	47	Hospitals	2 in 10 miles	0	3	6.4	9.9	11.3	11.6	12.3
		Grabill	46741	8	Hospitals	2 in 10 miles	0	1	12.5	10.5	10.6	11.6	14.3
		Harlan	46743	13	Hospitals	2 in 10 miles	0	5	38.5	10.7	13.2	13.6	14.8
		Hoagland	46745	8	Hospitals	2 in 10 miles	0	8	100.0	12.2	14.4	15.6	16.5
		Huntertown	46748	21	Hospitals	2 in 10 miles	0	2	9.5	10.7	11.0	11.0	15.0
		Monroeville	46773	17	Hospitals	2 in 10 miles	0	17	100.0	13.5	18.2	18.8	20.4
		New Haven	46774	67	Hospitals	2 in 10 miles	0	7	10.4	10.3	11.6	12.8	13.3
		Woodburn	46797	13	Hospitals	2 in 10 miles	0	13	100.0	13.0	14.5	15.3	15.7
	Bartholomew	Edinburgh	46124	22	Hospitals	2 in 10 miles	0	22	100.0	10.6	16.2	23.4	24.1
	Boone	Pittsboro	46167	3	Hospitals	2 in 10 miles	0	3	100.0	10.2	11.3	12.0	12.7
		Sheridan	46069	9	Hospitals	2 in 10 miles	0	7	77.8	13.7	15.0	15.6	16.8
	Brown	Nineveh	46164	41	Hospitals	2 in 10 miles	0	41	100.0	14.3	17.7	21.0	23.4
		Trafalgar	46181	12	Hospitals	2 in 10 miles	0	12	100.0	14.6	18.4	21.1	22.0
		Unionville	47468	4	Hospitals	2 in 10 miles	0	4	100.0	16.0	20.2	24.6	26.0
	Clark	Borden	47106	21	Hospitals	2 in 10 miles	0	18	85.7	12.2	13.8	14.2	18.1
		Charlestown	47111	83	Hospitals	2 in 10 miles	0	81	97.6	13.4	13.7	15.4	16.6
		Henryville	47126	23	Hospitals	2 in 10 miles	0	23	100.0	12.0	15.9	17.6	18.1
		Memphis	47143	25	Hospitals	2 in 10 miles	0	24	96.0	12.2	13.8	14.6	15.4
		Nabb	47147	2	Hospitals	2 in 10 miles	0	2	100.0	17.8	20.5	20.6	22.7
		New Washin...	47162	2	Hospitals	2 in 10 miles	0	2	100.0	16.7	19.0	19.3	21.3
		Otisco	47163	3	Hospitals	2 in 10 miles	0	3	100.0	15.7	19.5	19.7	21.0
		Sellersburg	47172	94	Hospitals	2 in 10 miles	0	14	14.9	8.8	11.0	11.6	12.7
		Underwood	47177	4	Hospitals	2 in 10 miles	0	4	100.0	7.6	18.5	19.5	22.0
	Clay	Lewis	47858	4	Hospitals	2 in 10 miles	0	4	100.0	16.4	18.0	20.5	21.3
	Clinton	Sheridan	46069	2	Hospitals	2 in 10 miles	0	2	100.0	15.9	16.7	17.3	18.1
	Delaware	Albany	47320	24	Hospitals	2 in 10 miles	0	24	100.0	14.1	17.1	21.8	23.0
		Alexandria	46001	2	Hospitals	2 in 10 miles	0	2	100.0	10.3	13.0	14.5	16.2
		Daleville	47334	13	Hospitals	2 in 10 miles	0	4	30.8	8.7	11.2	12.4	17.7
		Eaton	47338	21	Hospitals	2 in 10 miles	0	21	100.0	10.0	13.0	23.8	27.4
		Gaston	47342	28	Hospitals	2 in 10 miles	0	28	100.0	12.5	16.0	19.9	21.3
		Muncie	47302	146	Hospitals	2 in 10 miles	0	146	100.0	3.9	16.1	17.9	19.1
			47303	128	Hospitals	2 in 10 miles	1	128	100.0	3.5	17.7	19.6	20.8
			47304	231	Hospitals	2 in 10 miles	0	231	100.0	2.6	17.4	19.1	20.4
			47305	18	Hospitals	2 in 10 miles	0	18	100.0	2.0	17.8	18.9	19.6
			47307	2	Hospitals	2 in 10 miles	0	2	100.0	2.5	17.0	17.9	19.4

## Access Detail By Zip Code

March 2, 2021

Access Analysis  
Network Analysis - Urban

Distance Method  
Estimated Driving  
Distance

Employee / Provider Groups  
Urban Employees  
Hospitals

Employees Without Access													
State Abbr	County	City	Zip Code	Employee	Provider		Counts	Without Access		Average Distance			
				#	Group	Standard	#	#	%	1	2	3	4
IN	Delaware	Selma	47383	29	Hospitals	2 in 10 miles	0	29	100.0	10.1	16.1	19.8	23.1
		Yorktown	47396	76	Hospitals	2 in 10 miles	0	75	98.7	5.6	13.4	15.2	20.5
	Elkhart	Bristol	46507	7	Hospitals	2 in 10 miles	0	5	71.4	11.0	11.2	11.2	11.5
		Goshen	46526	53	Hospitals	2 in 10 miles	1	48	90.6	2.7	15.2	15.4	15.6
			46527	2	Hospitals	2 in 10 miles	0	2	100.0	2.2	13.7	13.9	13.9
			46528	43	Hospitals	2 in 10 miles	0	35	81.4	4.7	14.9	15.3	15.4
		Middlebury	46540	7	Hospitals	2 in 10 miles	0	7	100.0	14.6	15.5	15.6	15.7
		Nappanee	46550	26	Hospitals	2 in 10 miles	0	26	100.0	8.9	16.1	16.5	16.6
		New Paris	46553	11	Hospitals	2 in 10 miles	0	11	100.0	6.1	17.0	17.7	18.4
		Wakarusa	46573	7	Hospitals	2 in 10 miles	0	6	85.7	10.7	10.8	10.8	10.9
	Floyd	Borden	47106	1	Hospitals	2 in 10 miles	0	1	100.0	9.0	10.7	11.0	16.7
	Grant	Elwood	46036	1	Hospitals	2 in 10 miles	0	1	100.0	8.6	18.5	19.3	19.7
		Gaston	47342	1	Hospitals	2 in 10 miles	0	1	100.0	12.9	16.3	20.0	22.8
	Hamilton	Arcadia	46030	19	Hospitals	2 in 10 miles	0	8	42.1	9.2	11.3	13.2	13.5
		Atlanta	46031	8	Hospitals	2 in 10 miles	0	8	100.0	8.1	11.3	13.8	15.1
		Cicero	46034	63	Hospitals	2 in 10 miles	0	8	12.7	8.2	10.8	11.3	12.1
		Noblesville	46060	396	Hospitals	2 in 10 miles	2	8	2.0	9.8	10.7	11.6	12.9
		Sheridan	46069	19	Hospitals	2 in 10 miles	0	17	89.5	10.5	13.4	13.8	14.0
		Westfield	46074	359	Hospitals	2 in 10 miles	1	2	0.6	7.5	10.2	10.7	11.0
	Hancock	Indianapolis	46229	23	Hospitals	2 in 10 miles	0	8	34.8	6.9	10.3	11.9	12.0
		Markleville	46056	4	Hospitals	2 in 10 miles	0	4	100.0	13.2	14.5	15.9	16.8
		Pendleton	46064	6	Hospitals	2 in 10 miles	0	6	100.0	10.7	12.6	13.9	15.4
		Amo	46103	3	Hospitals	2 in 10 miles	0	3	100.0	10.7	14.2	16.0	17.7
	Hendricks	Brownsburg	46112	581	Hospitals	2 in 10 miles	1	10	1.7	7.2	10.3	10.7	11.0
		Clayton	46118	100	Hospitals	2 in 10 miles	0	40	40.0	8.8	11.5	14.1	16.2
		Coatesville	46121	41	Hospitals	2 in 10 miles	0	41	100.0	12.0	14.5	17.0	19.0
		Danville	46122	197	Hospitals	2 in 10 miles	1	49	24.9	6.0	12.4	13.6	14.3
		Lizton	46149	25	Hospitals	2 in 10 miles	0	25	100.0	10.2	13.3	15.6	16.0
		North Salem	46165	14	Hospitals	2 in 10 miles	0	14	100.0	14.3	17.3	19.8	20.2
		Pittsboro	46167	103	Hospitals	2 in 10 miles	0	38	36.9	9.1	10.9	11.9	12.5
		Stilesville	46180	2	Hospitals	2 in 10 miles	0	2	100.0	13.0	13.9	14.1	17.4
	Henry	Daleville	47334	1	Hospitals	2 in 10 miles	0	1	100.0	8.3	11.2	15.2	18.1
	Jasper	Hebron	46341	2	Hospitals	2 in 10 miles	0	2	100.0	12.9	17.6	18.9	19.2
	Jefferson	Nabb	47147	2	Hospitals	2 in 10 miles	0	2	100.0	18.0	19.3	20.9	21.8
	Johnson	Bargersville	46106	100	Hospitals	2 in 10 miles	0	18	18.0	7.8	10.8	13.0	14.3
		Edinburgh	46124	45	Hospitals	2 in 10 miles	0	45	100.0	12.5	14.3	22.1	22.7
		Franklin	46131	381	Hospitals	2 in 10 miles	1	240	63.0	3.1	11.9	13.3	13.7
		Needham	46162	2	Hospitals	2 in 10 miles	0	2	100.0	9.8	10.2	11.3	11.7
		Nineveh	46164	21	Hospitals	2 in 10 miles	0	21	100.0	9.7	18.2	19.4	20.0
		Trafalgar	46181	56	Hospitals	2 in 10 miles	0	56	100.0	10.1	14.8	17.8	19.4



## Access Detail By Zip Code

March 2, 2021

Access Analysis  
Network Analysis - Urban

Distance Method  
Estimated Driving  
Distance

Employee / Provider Groups  
Urban Employees  
Hospitals

Employees Without Access													
State Abbr	County	City	Zip Code	Employee	Provider		Counts	Without Access		Average Distance			
				#	Group	Standard	#	#	%	1	2	3	4
IN	Kosciusko	Nappanee	46550	2	Hospitals	2 in 10 miles	0	2	100.0	9.6	19.3	19.5	19.5
	LaGrange	Middlebury	46540	2	Hospitals	2 in 10 miles	0	2	100.0	14.3	15.8	16.9	19.7
	Lake	Hebron	46341	12	Hospitals	2 in 10 miles	0	10	83.3	9.4	12.2	13.4	14.1
		Lowell	46356	71	Hospitals	2 in 10 miles	0	66	93.0	9.2	12.5	13.2	14.3
		Shelby	46377	1	Hospitals	2 in 10 miles	0	1	100.0	14.5	18.2	18.8	20.1
	LaPorte	Hanna	46340	22	Hospitals	2 in 10 miles	0	22	100.0	14.0	15.5	15.9	16.5
		Kingsford He...	46346	18	Hospitals	2 in 10 miles	0	6	33.3	10.2	10.4	10.6	15.6
		La Crosse	46348	10	Hospitals	2 in 10 miles	0	10	100.0	14.7	19.1	22.8	23.5
		La Porte	46350	502	Hospitals	2 in 10 miles	3	16	3.2	10.4	10.8	11.1	13.3
		Mill Creek	46365	6	Hospitals	2 in 10 miles	0	1	16.7	11.1	11.3	11.5	17.7
		New Carlisle	46552	34	Hospitals	2 in 10 miles	0	34	100.0	15.6	15.9	16.4	17.0
		Rolling Prairie	46371	28	Hospitals	2 in 10 miles	0	17	60.7	12.3	12.5	13.2	16.3
		Union Mills	46382	36	Hospitals	2 in 10 miles	0	26	72.2	10.9	11.6	11.8	14.0
		Walkerton	46574	17	Hospitals	2 in 10 miles	0	17	100.0	13.1	13.9	14.1	20.1
		Wanatah	46390	35	Hospitals	2 in 10 miles	0	35	100.0	11.8	15.8	17.9	18.9
		Westville	46391	171	Hospitals	2 in 10 miles	0	21	12.3	8.5	11.0	11.6	12.2
	Madison	Alexandria	46001	128	Hospitals	2 in 10 miles	0	75	58.6	9.5	11.2	12.7	16.5
		Anderson	46017	84	Hospitals	2 in 10 miles	0	1	1.2	7.3	10.1	18.2	18.8
		Elwood	46036	75	Hospitals	2 in 10 miles	1	73	97.3	1.7	11.7	16.8	19.3
		Frankton	46044	27	Hospitals	2 in 10 miles	0	14	51.9	7.1	10.7	13.4	16.3
		Ingalls	46048	44	Hospitals	2 in 10 miles	0	39	88.6	8.1	10.6	12.4	12.8
		Lapel	46051	18	Hospitals	2 in 10 miles	0	8	44.4	9.0	10.4	10.6	12.0
		Markleville	46056	57	Hospitals	2 in 10 miles	0	51	89.5	10.7	13.2	15.3	17.1
		Pendleton	46064	223	Hospitals	2 in 10 miles	0	103	46.2	8.8	11.0	12.0	13.8
		Summitville	46070	8	Hospitals	2 in 10 miles	0	8	100.0	13.4	15.3	16.8	18.2
	Marion	Indianapolis	46229	289	Hospitals	2 in 10 miles	0	125	43.3	6.4	10.6	11.1	11.4
			46235	377	Hospitals	2 in 10 miles	0	3	0.8	7.9	10.1	11.0	11.3
			46239	600	Hospitals	2 in 10 miles	0	128	21.3	7.7	11.2	11.5	11.8
	Marshall	Nappanee	46550	3	Hospitals	2 in 10 miles	0	3	100.0	5.4	17.5	17.6	17.6
		Walkerton	46574	12	Hospitals	2 in 10 miles	0	12	100.0	11.7	14.9	19.5	23.8
	Monroe	Bloomington	47401	105	Hospitals	2 in 10 miles	0	5	4.8	10.0	10.9	14.9	15.3
			47403	158	Hospitals	2 in 10 miles	2	10	6.3	8.0	11.6	17.6	19.0
			47404	96	Hospitals	2 in 10 miles	0	5	5.2	9.3	11.5	28.9	30.2
			47408	95	Hospitals	2 in 10 miles	0	17	17.9	8.6	12.9	25.7	26.6
		Ellettsville	47429	28	Hospitals	2 in 10 miles	0	19	67.9	11.2	11.9	29.8	30.9
		Unionville	47468	5	Hospitals	2 in 10 miles	0	5	100.0	12.8	17.0	26.0	27.9
	Montgomery	Clarks Hill	47930	2	Hospitals	2 in 10 miles	0	2	100.0	14.7	16.7	17.7	17.8
	Morgan	Clayton	46118	1	Hospitals	2 in 10 miles	0	1	100.0	9.0	11.5	15.5	18.3
		Stilesville	46180	3	Hospitals	2 in 10 miles	0	3	100.0	13.7	14.5	16.7	20.5
	Porter	Chesterton	46304	171	Hospitals	2 in 10 miles	0	22	12.9	6.9	10.7	11.2	11.7

## Access Detail By Zip Code

March 2, 2021

Access Analysis  
Network Analysis - UrbanDistance Method  
Estimated Driving  
DistanceEmployee / Provider Groups  
Urban Employees  
Hospitals

Employees Without Access													
State Abbr	County	City	Zip Code	Employee	Provider		Counts	Without Access		Average Distance			
				#	Group	Standard	#	#	%	1	2	3	4
IN	Porter	Hebron	46341	25	Hospitals	2 in 10 miles	0	21	84.0	9.8	13.9	15.4	15.8
		Kouts	46347	41	Hospitals	2 in 10 miles	0	41	100.0	13.8	17.1	18.1	21.0
		Valparaiso	46383	207	Hospitals	2 in 10 miles	2	4	1.9	6.3	10.6	11.9	17.1
			46385	258	Hospitals	2 in 10 miles	0	3	1.2	7.4	11.4	12.1	12.7
	Posey	Evansville	47712	16	Hospitals	2 in 10 miles	0	16	100.0	9.1	12.7	14.9	15.4
	Putnam	Coatesville	46121	36	Hospitals	2 in 10 miles	0	36	100.0	11.5	15.6	19.0	20.7
	Randolph	Albany	47320	2	Hospitals	2 in 10 miles	0	2	100.0	16.9	19.2	20.7	20.8
	Scott	Henryville	47126	1	Hospitals	2 in 10 miles	0	1	100.0	11.7	16.0	16.7	18.4
		Underwood	47177	2	Hospitals	2 in 10 miles	0	2	100.0	8.4	18.8	21.6	23.3
	Shelby	Edinburgh	46124	22	Hospitals	2 in 10 miles	0	22	100.0	11.7	15.5	17.8	22.1
	St. Joseph	Lakeville	46536	9	Hospitals	2 in 10 miles	0	9	100.0	11.1	12.3	14.7	17.2
		Mishawaka	46544	98	Hospitals	2 in 10 miles	0	1	1.0	10.5	10.6	10.7	11.2
		New Carlisle	46552	19	Hospitals	2 in 10 miles	0	19	100.0	12.5	15.2	15.5	16.4
		North Liberty	46554	27	Hospitals	2 in 10 miles	0	27	100.0	15.4	16.7	17.7	18.4
		South Bend	46614	138	Hospitals	2 in 10 miles	0	23	16.7	7.8	12.6	13.0	14.9
			46619	74	Hospitals	2 in 10 miles	0	25	33.8	7.4	12.0	12.4	13.6
			46628	146	Hospitals	2 in 10 miles	0	14	9.6	8.1	10.6	11.0	11.5
		Wakarusa	46573	4	Hospitals	2 in 10 miles	0	4	100.0	8.7	14.3	14.4	14.4
		Walkerton	46574	31	Hospitals	2 in 10 miles	0	31	100.0	15.7	16.5	18.7	21.3
	Starke	Walkerton	46574	15	Hospitals	2 in 10 miles	0	15	100.0	13.3	15.1	18.9	24.0
	Sullivan	Lewis	47858	1	Hospitals	2 in 10 miles	0	1	100.0	14.1	15.9	17.3	21.1
	Tippecanoe	Battle Ground	47920	12	Hospitals	2 in 10 miles	0	5	41.7	10.1	12.2	12.4	12.9
		Clarks Hill	47930	8	Hospitals	2 in 10 miles	0	8	100.0	11.6	14.0	15.0	15.5
		Lafayette	47905	215	Hospitals	2 in 10 miles	3	12	5.6	10.8	12.4	12.6	13.3
			47909	221	Hospitals	2 in 10 miles	0	6	2.7	11.8	12.2	12.3	13.9
		Romney	47981	8	Hospitals	2 in 10 miles	0	8	100.0	12.5	13.7	13.9	14.5
		West Lafayette	47906	229	Hospitals	2 in 10 miles	0	59	25.8	7.7	11.9	12.0	12.9
		Westpoint	47992	4	Hospitals	2 in 10 miles	0	4	100.0	13.5	15.8	16.0	16.7
	Tipton	Atlanta	46031	10	Hospitals	2 in 10 miles	0	9	90.0	4.8	12.3	13.5	15.8
		Elwood	46036	5	Hospitals	2 in 10 miles	0	1	20.0	4.7	11.8	15.4	17.8
	Vanderburgh	Evansville	47710	86	Hospitals	2 in 10 miles	1	3	3.5	6.1	10.6	12.9	13.0
			47711	118	Hospitals	2 in 10 miles	0	1	0.8	6.4	10.1	12.5	12.5
			47712	113	Hospitals	2 in 10 miles	0	14	12.4	7.2	10.6	12.7	13.5
			47720	61	Hospitals	2 in 10 miles	0	36	59.0	9.0	13.7	15.5	15.6
			47725	125	Hospitals	2 in 10 miles	0	58	46.4	9.8	11.7	13.1	13.2
	Vigo	Fontanet	47851	1	Hospitals	2 in 10 miles	0	1	100.0	9.9	13.3	14.3	18.6
		Lewis	47858	5	Hospitals	2 in 10 miles	0	5	100.0	15.8	16.8	17.6	20.5
		Prairie Creek	47869	4	Hospitals	2 in 10 miles	0	4	100.0	13.3	14.2	14.2	18.1
		Terre Haute	47802	365	Hospitals	2 in 10 miles	2	14	3.8	10.4	11.7	15.2	17.3
			47803	259	Hospitals	2 in 10 miles	0	21	8.1	6.9	10.6	11.5	12.4



*Rural/Mixed Employees*

---



[illegible]

## Access Detail By Zip Code

March 2, 2021

Access Analysis  
Network Analysis -  
Rural/Mixed

Distance Method  
Estimated Driving  
Distance

Employee / Provider Groups  
Rural/Mixed Employees  
Adult PCPs

Employees With Access														
State Abbr	County	City	Zip Code	Employee	Provider		Counts	With Access		Average Distance				
				#	Group	Standard	#	#	%	1	2	3	4	
IL	Vermilion	Danville	61832	6	Adult PCPs	4 in 10 miles	177	6	100.0	1.9	1.9	2.1	2.1	
			61834	5	Adult PCPs	4 in 10 miles	1	5	100.0	2.7	2.8	2.8	2.8	
		Hoopeston	60942	3	Adult PCPs	4 in 10 miles	36	3	100.0	1.6	1.6	1.6	1.6	
		Ridge Farm	61870	3	Adult PCPs	4 in 10 miles	0	3	100.0	6.2	6.2	7.4	7.4	
IN	Adams	Berne	46711	18	Adult PCPs	4 in 10 miles	5	18	100.0	2.0	2.3	2.4	2.4	
		Decatur	46733	126	Adult PCPs	4 in 10 miles	25	121	96.0	3.3	3.6	3.6	3.6	
		Geneva	46740	10	Adult PCPs	4 in 10 miles	1	9	90.0	2.8	5.8	5.8	5.8	
		Monroe	46772	15	Adult PCPs	4 in 10 miles	1	12	80.0	3.1	6.0	7.1	7.1	
		Allen	Auburn	46706	2	Adult PCPs	4 in 10 miles	0	2	100.0	5.0	6.1	6.8	6.8
			Decatur	46733	2	Adult PCPs	4 in 10 miles	0	1	50.0	9.0	9.7	9.8	9.8
			Roanoke	46783	26	Adult PCPs	4 in 10 miles	0	26	100.0	3.7	3.7	4.4	4.5
		Spencerville	46788	2	Adult PCPs	4 in 10 miles	0	2	100.0	5.2	6.6	6.6	8.3	
	Bartholomew	Columbus	47201	308	Adult PCPs	4 in 10 miles	101	302	98.1	2.0	2.5	2.5	2.5	
			47203	169	Adult PCPs	4 in 10 miles	38	169	100.0	1.5	1.5	1.8	1.8	
		Elizabethtown	47232	8	Adult PCPs	4 in 10 miles	0	5	62.5	8.8	9.3	9.5	9.5	
		Flat Rock	47234	1	Adult PCPs	4 in 10 miles	0	1	100.0	4.3	4.8	4.8	4.8	
		Grammer	47236	2	Adult PCPs	4 in 10 miles	0	2	100.0	9.5	9.5	9.5	9.5	
		Hartsville	47244	7	Adult PCPs	4 in 10 miles	0	7	100.0	6.7	6.7	6.7	6.7	
		Hope	47246	44	Adult PCPs	4 in 10 miles	20	44	100.0	2.2	2.6	2.6	2.6	
		Blackford	Marion	46952	1	Adult PCPs	4 in 10 miles	0	1	100.0	9.2	9.2	9.4	9.6
		Boone	Jamestown	46147	22	Adult PCPs	4 in 10 miles	2	18	81.8	3.3	3.4	8.1	8.2
			Kirklin	46050	1	Adult PCPs	4 in 10 miles	0	1	100.0	6.1	7.8	7.8	7.8
			Lebanon	46052	183	Adult PCPs	4 in 10 miles	45	183	100.0	1.9	2.0	2.2	2.2
			Thorntown	46071	19	Adult PCPs	4 in 10 miles	1	8	42.1	3.0	7.6	7.6	7.6
			Whitestown	46075	103	Adult PCPs	4 in 10 miles	0	103	100.0	3.4	3.4	3.4	3.4
			Zionsville	46077	304	Adult PCPs	4 in 10 miles	37	304	100.0	1.7	1.8	1.8	1.9
		Brown	Columbus	47201	11	Adult PCPs	4 in 10 miles	0	5	45.5	7.9	8.7	8.7	8.7
		Carroll	Frankfort	46041	1	Adult PCPs	4 in 10 miles	0	1	100.0	5.4	5.5	8.7	8.7
			Logansport	46947	13	Adult PCPs	4 in 10 miles	0	13	100.0	7.5	7.5	7.5	7.5
			Rossville	46065	6	Adult PCPs	4 in 10 miles	0	2	33.3	9.3	9.3	9.3	9.5
		Cass	Galveston	46932	64	Adult PCPs	4 in 10 miles	0	41	64.1	7.4	7.4	7.8	7.8
			Lake Cicott	46942	3	Adult PCPs	4 in 10 miles	0	3	100.0	9.7	9.7	9.7	9.7
			Logansport	46947	715	Adult PCPs	4 in 10 miles	64	708	99.0	2.3	2.7	2.8	2.8
			Lucerne	46950	11	Adult PCPs	4 in 10 miles	0	9	81.8	8.2	8.5	8.5	8.6
			Onward	46967	2	Adult PCPs	4 in 10 miles	0	2	100.0	8.2	8.2	8.2	8.2
			Peru	46970	24	Adult PCPs	4 in 10 miles	0	24	100.0	5.7	5.8	5.8	5.8
			Royal Center	46978	53	Adult PCPs	4 in 10 miles	0	13	24.5	9.3	9.3	9.3	9.3
			Twelve Mile	46988	9	Adult PCPs	4 in 10 miles	0	1	11.1	7.2	8.5	9.3	9.3
			Walton	46994	84	Adult PCPs	4 in 10 miles	0	40	47.6	7.3	7.8	7.8	7.8
		Clark	Floyds Knobs	47119	3	Adult PCPs	4 in 10 miles	0	3	100.0	5.2	5.2	5.2	5.2

# Access Detail By Zip Code

March 2, 2021

Access Analysis  
Network Analysis -  
Rural/Mixed

Distance Method  
Estimated Driving  
Distance

Employee / Provider Groups  
Rural/Mixed Employees  
Adult PCPs

Employees With Access													
State Abbr	County	City	Zip Code	Employee	Provider		Counts	With Access		Average Distance			
				#	Group	Standard	#	#	%	1	2	3	4
IN	Clinton	Colfax	46035	13	Adult PCPs	4 in 10 miles	0	1	7.7	6.8	9.4	9.4	9.4
		Forest	46039	1	Adult PCPs	4 in 10 miles	0	1	100.0	5.5	5.5	5.5	6.2
		Frankfort	46041	100	Adult PCPs	4 in 10 miles	80	95	95.0	3.3	3.3	3.3	3.3
		Kirklin	46050	9	Adult PCPs	4 in 10 miles	1	3	33.3	5.3	9.2	9.2	9.2
		Mulberry	46058	3	Adult PCPs	4 in 10 miles	0	1	33.3	7.2	7.2	7.4	7.4
		Rossville	46065	8	Adult PCPs	4 in 10 miles	0	2	25.0	9.2	9.2	9.2	9.3
		Russiaville	46979	1	Adult PCPs	4 in 10 miles	0	1	100.0	2.6	2.6	2.6	3.2
		Cannelburg	47519	2	Adult PCPs	4 in 10 miles	0	2	100.0	3.5	4.4	4.4	4.4
		Elnora	47529	5	Adult PCPs	4 in 10 miles	0	5	100.0	5.4	5.4	5.4	5.4
		Montgomery	47558	19	Adult PCPs	4 in 10 miles	3	19	100.0	3.2	5.5	7.0	7.5
		Odon	47562	13	Adult PCPs	4 in 10 miles	5	13	100.0	3.1	3.1	3.3	3.3
		Plainville	47568	10	Adult PCPs	4 in 10 miles	0	4	40.0	7.4	7.4	8.2	9.0
		Washington	47501	170	Adult PCPs	4 in 10 miles	48	170	100.0	1.5	1.9	1.9	1.9
		Aurora	47001	26	Adult PCPs	4 in 10 miles	16	26	100.0	3.2	3.2	3.2	3.4
		Dillsboro	47018	18	Adult PCPs	4 in 10 miles	3	5	27.8	2.6	2.6	2.7	8.4
		Guilford	47022	7	Adult PCPs	4 in 10 miles	0	6	85.7	5.7	5.7	7.4	7.6
		Lawrenceburg	47025	66	Adult PCPs	4 in 10 miles	878	66	100.0	1.5	1.5	2.7	2.7
		Moore Hill	47032	16	Adult PCPs	4 in 10 miles	0	16	100.0	3.9	3.9	4.0	5.5
		West Harrison	47060	9	Adult PCPs	4 in 10 miles	0	9	100.0	4.2	4.2	5.0	5.0
		Greensburg	47240	142	Adult PCPs	4 in 10 miles	43	131	92.3	3.2	3.4	3.4	3.5
		Hartsville	47244	1	Adult PCPs	4 in 10 miles	0	1	100.0	8.6	8.6	8.6	8.6
		New Point	47263	1	Adult PCPs	4 in 10 miles	0	1	100.0	5.9	5.9	5.9	5.9
		Saint Paul	47272	28	Adult PCPs	4 in 10 miles	0	5	17.9	7.8	7.8	8.0	8.7
		Westport	47283	37	Adult PCPs	4 in 10 miles	5	37	100.0	3.5	3.5	3.5	3.5
		Ashley	46705	6	Adult PCPs	4 in 10 miles	0	5	83.3	7.3	7.3	7.3	9.2
		Auburn	46706	96	Adult PCPs	4 in 10 miles	45	96	100.0	1.4	1.5	1.5	1.9
		Avilla	46710	1	Adult PCPs	4 in 10 miles	0	1	100.0	3.3	3.3	4.6	4.6
		Butler	46721	18	Adult PCPs	4 in 10 miles	1	6	33.3	4.7	8.0	8.0	8.4
		Corunna	46730	1	Adult PCPs	4 in 10 miles	0	1	100.0	5.4	5.5	5.5	5.5
		Garrett	46738	42	Adult PCPs	4 in 10 miles	2	42	100.0	0.9	0.9	3.5	4.5
		Hudson	46747	3	Adult PCPs	4 in 10 miles	0	2	66.7	9.4	9.4	9.4	9.4
		Laotto	46763	1	Adult PCPs	4 in 10 miles	0	1	100.0	5.3	5.3	6.0	7.9
		Saint Joe	46785	1	Adult PCPs	4 in 10 miles	0	1	100.0	8.3	8.3	8.3	8.3
		Spencerville	46788	5	Adult PCPs	4 in 10 miles	0	5	100.0	6.1	7.2	7.3	8.4
		Waterloo	46793	23	Adult PCPs	4 in 10 miles	0	23	100.0	4.9	5.0	5.0	5.7
		Middletown	47356	1	Adult PCPs	4 in 10 miles	0	1	100.0	3.3	3.5	3.5	4.2
		Birdseye	47513	17	Adult PCPs	4 in 10 miles	0	1	5.9	5.9	7.4	8.1	8.5
		Celestine	47521	7	Adult PCPs	4 in 10 miles	0	5	71.4	8.7	8.7	8.7	8.8
		Dubois	47527	6	Adult PCPs	4 in 10 miles	0	3	50.0	8.4	8.6	8.6	8.6
		Ferdinand	47532	29	Adult PCPs	4 in 10 miles	5	29	100.0	1.6	1.8	2.0	2.0



## Access Detail By Zip Code

March 2, 2021

Access Analysis  
Network Analysis -  
Rural/Mixed

Distance Method  
Estimated Driving  
Distance

Employee / Provider Groups  
Rural/Mixed Employees  
Adult PCPs

Employees With Access													
State Abbr	County	City	Zip Code	Employee	Provider		Counts	With Access		Average Distance			
				#	Group	Standard	#	#	%	1	2	3	4
IN	Dubois	Holland	47541	6	Adult PCPs	4 in 10 miles	2	6	100.0	1.6	1.6	7.4	7.5
		Huntingburg	47542	74	Adult PCPs	4 in 10 miles	16	74	100.0	1.7	2.1	2.2	2.3
		Jasper	47546	80	Adult PCPs	4 in 10 miles	75	80	100.0	1.7	1.8	1.8	1.9
			47547	10	Adult PCPs	4 in 10 miles	0	10	100.0	0.8	0.8	0.8	0.8
	Elkhart	Saint Anthony	47575	6	Adult PCPs	4 in 10 miles	0	6	100.0	8.3	8.5	8.6	8.6
		Milford	46542	2	Adult PCPs	4 in 10 miles	0	2	100.0	3.4	3.4	3.4	3.5
		Syracuse	46567	1	Adult PCPs	4 in 10 miles	0	1	100.0	3.3	3.3	3.3	3.3
	Fayette	Connersville	47331	185	Adult PCPs	4 in 10 miles	46	180	97.3	2.4	2.4	2.5	2.5
		Glenwood	46133	1	Adult PCPs	4 in 10 miles	0	1	100.0	8.2	8.6	8.6	8.7
	Floyd	Floyds Knobs	47119	44	Adult PCPs	4 in 10 miles	125	44	100.0	2.2	2.5	2.5	2.5
		Georgetown	47122	27	Adult PCPs	4 in 10 miles	3	27	100.0	1.9	3.0	3.5	4.6
		Greenville	47124	6	Adult PCPs	4 in 10 miles	0	6	100.0	6.7	7.0	7.2	7.2
		New Albany	47150	118	Adult PCPs	4 in 10 miles	296	118	100.0	0.8	1.0	1.1	1.2
	Franklin		47151	1	Adult PCPs	4 in 10 miles	0	1	100.0	0.3	0.7	1.1	1.1
		Connersville	47331	1	Adult PCPs	4 in 10 miles	0	1	100.0	8.9	8.9	8.9	8.9
		West Harrison	47060	2	Adult PCPs	4 in 10 miles	0	2	100.0	8.0	8.0	8.7	8.7
	Fulton	Argos	46501	1	Adult PCPs	4 in 10 miles	0	1	100.0	5.1	5.1	5.1	5.1
		Culver	46511	3	Adult PCPs	4 in 10 miles	0	3	100.0	4.2	4.2	4.9	4.9
		Macy	46951	7	Adult PCPs	4 in 10 miles	0	5	71.4	5.2	7.3	7.4	7.4
	Gibson	Elberfeld	47613	3	Adult PCPs	4 in 10 miles	0	2	66.7	7.2	9.1	9.3	9.3
		Converse	46919	8	Adult PCPs	4 in 10 miles	0	7	87.5	8.0	8.3	8.3	8.9
	Grant	Fairmount	46928	35	Adult PCPs	4 in 10 miles	2	31	88.6	1.5	1.6	7.3	7.8
		Fowlerton	46930	4	Adult PCPs	4 in 10 miles	0	4	100.0	4.7	4.7	6.3	6.3
		Gas City	46933	76	Adult PCPs	4 in 10 miles	16	76	100.0	1.0	3.5	3.6	3.6
		Jonesboro	46938	35	Adult PCPs	4 in 10 miles	0	35	100.0	2.9	3.9	4.6	4.9
		Marion	46952	418	Adult PCPs	4 in 10 miles	95	416	99.5	1.8	1.9	2.0	2.1
			46953	261	Adult PCPs	4 in 10 miles	12	261	100.0	1.4	1.6	1.7	1.8
		Matthews	46957	5	Adult PCPs	4 in 10 miles	0	5	100.0	5.1	8.9	8.9	8.9
		Swayzee	46986	28	Adult PCPs	4 in 10 miles	0	28	100.0	7.9	7.9	8.1	8.2
		Sweetser	46987	33	Adult PCPs	4 in 10 miles	0	33	100.0	3.8	4.0	4.0	4.6
		Upland	46989	32	Adult PCPs	4 in 10 miles	1	32	100.0	1.5	4.2	4.2	4.2
		Van Buren	46991	4	Adult PCPs	4 in 10 miles	0	4	100.0	8.6	8.6	8.7	8.7
		Sandborn	47578	6	Adult PCPs	4 in 10 miles	0	2	33.3	7.7	7.7	8.4	9.1
	Hamilton	Fortville	46040	71	Adult PCPs	4 in 10 miles	0	71	100.0	2.0	2.4	2.6	2.6
		McCordsville	46055	42	Adult PCPs	4 in 10 miles	0	42	100.0	2.0	2.1	2.2	2.2
		Zionsville	46077	28	Adult PCPs	4 in 10 miles	34	28	100.0	1.6	1.6	1.6	1.6
	Hancock	Charlottesville	46117	8	Adult PCPs	4 in 10 miles	0	8	100.0	5.2	5.2	5.2	5.2
		Fortville	46040	104	Adult PCPs	4 in 10 miles	8	104	100.0	1.0	1.5	1.6	1.6
		Fountaintown	46130	4	Adult PCPs	4 in 10 miles	0	4	100.0	6.7	6.9	6.9	7.5
		Greenfield	46140	643	Adult PCPs	4 in 10 miles	163	642	99.8	1.7	2.2	2.3	2.4

## Access Detail By Zip Code

March 2, 2021

Access Analysis  
Network Analysis -  
Rural/Mixed

Distance Method  
Estimated Driving  
Distance

Employee / Provider Groups  
Rural/Mixed Employees  
Adult PCPs

Employees With Access													
State Abbr	County	City	Zip Code	Employee	Provider		Counts	With Access		Average Distance			
				#	Group	Standard	#	#	%	1	2	3	4
IN	Hancock	McCordsville	46055	149	Adult PCPs	4 in 10 miles	15	149	100.0	1.3	1.6	1.6	1.6
		Morristown	46161	5	Adult PCPs	4 in 10 miles	0	2	40.0	4.3	4.3	6.5	7.4
		New Palestine	46163	170	Adult PCPs	4 in 10 miles	7	170	100.0	2.3	2.3	2.3	2.3
		Shirley	47384	16	Adult PCPs	4 in 10 miles	0	14	87.5	9.0	9.0	9.0	9.0
	Harrison	Wilkinson	46186	21	Adult PCPs	4 in 10 miles	0	9	42.9	8.7	9.1	9.1	9.3
		Georgetown	47122	20	Adult PCPs	4 in 10 miles	0	20	100.0	4.3	5.1	5.7	7.0
		Greenville	47124	2	Adult PCPs	4 in 10 miles	0	2	100.0	4.6	4.6	7.2	7.2
	Hendricks	Jamestown	46147	1	Adult PCPs	4 in 10 miles	0	1	100.0	2.7	2.7	5.3	5.3
		Mooreville	46158	25	Adult PCPs	4 in 10 miles	0	25	100.0	3.7	3.7	3.7	3.7
	Henry	Dunreith	47337	9	Adult PCPs	4 in 10 miles	0	9	100.0	5.4	5.4	5.4	5.4
		Greensboro	47344	4	Adult PCPs	4 in 10 miles	0	4	100.0	6.5	6.5	6.5	6.5
		Kennard	47351	6	Adult PCPs	4 in 10 miles	0	6	100.0	7.6	7.6	7.6	7.6
		Knightstown	46148	135	Adult PCPs	4 in 10 miles	5	135	100.0	1.8	1.8	1.8	1.8
		Lewisville	47352	5	Adult PCPs	4 in 10 miles	0	5	100.0	7.7	7.7	7.7	7.7
		Middletown	47356	89	Adult PCPs	4 in 10 miles	2	89	100.0	2.4	2.4	5.5	5.6
		Mooreland	47360	15	Adult PCPs	4 in 10 miles	0	8	53.3	8.6	8.6	8.6	8.6
		New Castle	47362	388	Adult PCPs	4 in 10 miles	80	388	100.0	1.4	1.5	1.6	1.7
		Shirley	47384	30	Adult PCPs	4 in 10 miles	0	28	93.3	7.7	7.8	8.1	8.2
		Spiceland	47385	41	Adult PCPs	4 in 10 miles	0	41	100.0	6.6	6.6	6.6	6.6
		Springport	47386	13	Adult PCPs	4 in 10 miles	0	13	100.0	7.1	7.2	7.6	7.6
		Straughn	47387	17	Adult PCPs	4 in 10 miles	0	8	47.1	7.5	7.5	7.5	7.7
		Sulphur Springs	47388	3	Adult PCPs	4 in 10 miles	0	3	100.0	7.4	7.8	7.8	7.8
		Wilkinson	46186	1	Adult PCPs	4 in 10 miles	0	1	100.0	7.7	7.7	7.7	7.7
	Howard	Converse	46919	3	Adult PCPs	4 in 10 miles	0	3	100.0	8.4	8.4	8.8	8.8
		Galveston	46932	1	Adult PCPs	4 in 10 miles	0	1	100.0	6.3	6.3	6.8	6.8
		Greentown	46936	63	Adult PCPs	4 in 10 miles	6	63	100.0	2.6	2.7	2.8	3.0
		Kokomo	46901	275	Adult PCPs	4 in 10 miles	129	273	99.3	1.9	2.3	2.3	2.4
			46902	275	Adult PCPs	4 in 10 miles	102	275	100.0	1.3	1.4	1.4	1.4
		Russiaville	46979	15	Adult PCPs	4 in 10 miles	5	15	100.0	2.0	2.0	2.1	2.3
	Huntington	Andrews	46702	19	Adult PCPs	4 in 10 miles	0	18	94.7	6.0	6.5	6.7	7.5
		Huntington	46750	162	Adult PCPs	4 in 10 miles	42	162	100.0	1.8	2.1	2.5	2.8
		Marion	46952	3	Adult PCPs	4 in 10 miles	0	3	100.0	7.0	8.5	8.5	8.5
		Markle	46770	3	Adult PCPs	4 in 10 miles	0	2	66.7	3.1	3.1	8.7	8.7
		Roanoke	46783	18	Adult PCPs	4 in 10 miles	12	18	100.0	1.4	1.4	1.4	1.5
		Warren	46792	24	Adult PCPs	4 in 10 miles	7	23	95.8	3.4	3.4	3.5	3.5
	Jackson	Austin	47102	12	Adult PCPs	4 in 10 miles	0	12	100.0	3.8	4.0	4.0	4.0
		Brownstown	47220	81	Adult PCPs	4 in 10 miles	10	80	98.8	2.2	2.2	2.4	2.4
		Crothersville	47229	19	Adult PCPs	4 in 10 miles	0	19	100.0	5.4	6.1	6.1	6.1
		Freetown	47235	20	Adult PCPs	4 in 10 miles	0	4	20.0	6.0	6.0	6.0	6.0
		Medora	47260	5	Adult PCPs	4 in 10 miles	0	1	20.0	8.6	8.6	8.6	8.6

## Access Detail By Zip Code

March 2, 2021

Access Analysis  
Network Analysis -  
Rural/Mixed

Distance Method  
Estimated Driving  
Distance

Employee / Provider Groups  
Rural/Mixed Employees  
Adult PCPs

Employees With Access													
State Abbr	County	City	Zip Code	Employee	Provider		Counts	With Access		Average Distance			
				#	Group	Standard	#	#	%	1	2	3	4
IN	Jackson	Norman	47264	7	Adult PCPs	4 in 10 miles	0	1	14.3	9.9	9.9	9.9	9.9
		Seymour	47274	200	Adult PCPs	4 in 10 miles	75	198	99.0	2.2	2.3	2.4	2.4
		Vallonia	47281	16	Adult PCPs	4 in 10 miles	0	15	93.8	5.2	5.2	5.3	5.3
	Jefferson	Canaan	47224	14	Adult PCPs	4 in 10 miles	0	1	7.1	9.5	9.5	9.5	9.5
		Deputy	47230	27	Adult PCPs	4 in 10 miles	0	10	37.0	8.6	8.7	8.8	8.8
		Dupont	47231	15	Adult PCPs	4 in 10 miles	0	2	13.3	9.0	9.0	9.4	9.6
		Hanover	47243	150	Adult PCPs	4 in 10 miles	3	138	92.0	2.1	2.5	2.9	6.6
		Lexington	47138	29	Adult PCPs	4 in 10 miles	0	10	34.5	5.5	5.5	6.3	9.1
		Madison	47250	618	Adult PCPs	4 in 10 miles	42	601	97.2	2.7	2.9	3.0	3.2
	Jennings	Crothersville	47229	1	Adult PCPs	4 in 10 miles	0	1	100.0	7.9	8.2	8.2	8.2
		Westport	47283	1	Adult PCPs	4 in 10 miles	0	1	100.0	7.8	7.8	7.8	7.8
	Johnson	Martinsville	46151	1	Adult PCPs	4 in 10 miles	0	1	100.0	3.8	5.6	5.6	5.6
	Knox	Bruceville	47516	30	Adult PCPs	4 in 10 miles	0	11	36.7	5.2	7.6	8.6	8.6
		Decker	47524	11	Adult PCPs	4 in 10 miles	0	7	63.6	9.2	9.2	9.2	9.2
		Monroe City	47557	20	Adult PCPs	4 in 10 miles	1	14	70.0	4.2	6.1	6.2	6.6
		Sandborn	47578	10	Adult PCPs	4 in 10 miles	0	1	10.0	9.8	9.8	9.8	9.8
		Vincennes	47591	335	Adult PCPs	4 in 10 miles	106	331	98.8	1.8	2.2	2.3	2.3
		Wheatland	47597	22	Adult PCPs	4 in 10 miles	0	22	100.0	5.3	7.5	8.0	8.5
	Kosciusko	Bourbon	46504	1	Adult PCPs	4 in 10 miles	0	1	100.0	7.5	8.3	8.3	8.3
		Claypool	46510	23	Adult PCPs	4 in 10 miles	0	18	78.3	6.8	7.0	7.7	8.0
		Cromwell	46732	5	Adult PCPs	4 in 10 miles	0	5	100.0	4.9	5.4	5.4	5.4
		Etna Green	46524	11	Adult PCPs	4 in 10 miles	0	9	81.8	6.6	7.4	7.8	8.6
		Leesburg	46538	7	Adult PCPs	4 in 10 miles	0	7	100.0	4.4	5.5	5.5	5.5
		Mentone	46539	10	Adult PCPs	4 in 10 miles	2	6	60.0	1.4	1.4	9.0	9.2
		Milford	46542	12	Adult PCPs	4 in 10 miles	4	12	100.0	2.3	2.3	2.3	2.3
		North Manch...	46962	1	Adult PCPs	4 in 10 miles	0	1	100.0	6.4	6.4	6.4	6.5
		North Webster	46555	3	Adult PCPs	4 in 10 miles	1	3	100.0	1.5	8.2	8.2	8.2
		Pierceton	46562	6	Adult PCPs	4 in 10 miles	4	6	100.0	3.0	4.0	4.0	4.0
		Silver Lake	46982	8	Adult PCPs	4 in 10 miles	0	2	25.0	7.9	7.9	8.2	8.9
		Syracuse	46567	29	Adult PCPs	4 in 10 miles	10	29	100.0	2.5	3.0	3.0	3.0
		Warsaw	46580	61	Adult PCPs	4 in 10 miles	77	61	100.0	2.1	3.2	3.4	3.5
			46581	5	Adult PCPs	4 in 10 miles	0	5	100.0	0.6	2.3	2.3	2.3
			46582	29	Adult PCPs	4 in 10 miles	25	29	100.0	2.8	2.9	3.0	3.0
		Winona Lake	46590	8	Adult PCPs	4 in 10 miles	0	8	100.0	1.5	1.5	2.5	2.5
	LaGrange	Hudson	46747	3	Adult PCPs	4 in 10 miles	0	3	100.0	8.6	8.6	8.6	8.6
	Lawrence	Bedford	47421	167	Adult PCPs	4 in 10 miles	83	163	97.6	3.0	3.3	3.3	3.3
		Heltonville	47436	8	Adult PCPs	4 in 10 miles	0	2	25.0	9.7	9.7	9.7	9.7
		Mitchell	47446	54	Adult PCPs	4 in 10 miles	3	50	92.6	2.8	2.9	3.1	6.7
		Oolitic	47451	9	Adult PCPs	4 in 10 miles	0	9	100.0	2.5	2.5	2.5	2.5
		Springville	47462	15	Adult PCPs	4 in 10 miles	0	8	53.3	8.0	8.2	8.2	8.2

# Access Detail By Zip Code

March 2, 2021

Access Analysis  
Network Analysis -  
Rural/Mixed

Distance Method  
Estimated Driving  
Distance

Employee / Provider Groups  
Rural/Mixed Employees  
Adult PCPs

Employees With Access													
State Abbr	County	City	Zip Code	Employee	Provider		Counts	With Access		Average Distance			
				#	Group	Standard	#	#	%	1	2	3	4
IN	Lawrence	Williams	47470	14	Adult PCPs	4 in 10 miles	0	10	71.4	7.2	7.2	7.2	7.2
	Madison	Fortville	46040	8	Adult PCPs	4 in 10 miles	0	8	100.0	1.9	3.1	3.1	3.2
		Middletown	47356	2	Adult PCPs	4 in 10 miles	0	2	100.0	3.8	3.8	5.6	5.6
	Marion	Zionsville	46077	8	Adult PCPs	4 in 10 miles	0	8	100.0	2.1	2.1	2.1	2.1
	Marshall	Argos	46501	20	Adult PCPs	4 in 10 miles	4	20	100.0	2.1	2.1	2.1	2.1
		Bremen	46506	26	Adult PCPs	4 in 10 miles	19	26	100.0	1.6	1.6	1.6	1.6
		Culver	46511	16	Adult PCPs	4 in 10 miles	16	16	100.0	1.9	1.9	2.4	2.4
		Plymouth	46563	101	Adult PCPs	4 in 10 miles	86	101	100.0	2.3	2.5	2.6	2.6
		Tippecanoe	46570	1	Adult PCPs	4 in 10 miles	0	1	100.0	6.1	6.8	6.8	9.0
	Martin	Odon	47562	1	Adult PCPs	4 in 10 miles	0	1	100.0	6.3	6.3	6.3	6.3
		Williams	47470	2	Adult PCPs	4 in 10 miles	0	1	50.0	9.6	9.6	9.6	9.6
	Miami	Amboy	46911	17	Adult PCPs	4 in 10 miles	0	6	35.3	8.7	8.7	9.0	9.2
		Bunker Hill	46914	31	Adult PCPs	4 in 10 miles	0	26	83.9	7.5	7.5	7.5	7.6
		Converse	46919	11	Adult PCPs	4 in 10 miles	0	3	27.3	9.0	9.1	9.4	9.6
		Denver	46926	22	Adult PCPs	4 in 10 miles	0	15	68.2	7.6	7.6	7.6	7.8
		Galveston	46932	1	Adult PCPs	4 in 10 miles	0	1	100.0	5.8	5.8	5.9	5.9
		Kokomo	46901	15	Adult PCPs	4 in 10 miles	0	12	80.0	6.6	6.8	6.9	7.0
		Macy	46951	22	Adult PCPs	4 in 10 miles	0	5	22.7	8.5	9.4	9.4	9.8
		Mexico	46958	7	Adult PCPs	4 in 10 miles	0	7	100.0	5.1	5.1	5.1	5.1
		Miami	46959	10	Adult PCPs	4 in 10 miles	0	10	100.0	9.4	9.4	9.4	9.4
		Peru	46970	511	Adult PCPs	4 in 10 miles	83	496	97.1	2.9	3.0	3.0	3.3
	Monroe	Martinsville	46151	3	Adult PCPs	4 in 10 miles	0	3	100.0	7.3	7.7	7.7	8.8
	Montgomery	Crawfordsville	47933	293	Adult PCPs	4 in 10 miles	150	285	97.3	2.3	2.5	2.8	3.0
		Darlington	47940	26	Adult PCPs	4 in 10 miles	0	10	38.5	8.9	9.1	9.4	9.5
		Ladoga	47954	46	Adult PCPs	4 in 10 miles	0	9	19.6	8.1	8.2	8.8	8.9
		Linden	47955	17	Adult PCPs	4 in 10 miles	0	12	70.6	8.5	8.7	8.8	8.8
		New Market	47965	1	Adult PCPs	4 in 10 miles	0	1	100.0	5.3	5.5	5.5	5.5
		New Richmond	47967	17	Adult PCPs	4 in 10 miles	0	3	17.6	7.8	7.9	7.9	7.9
		New Ross	47968	10	Adult PCPs	4 in 10 miles	0	3	30.0	5.7	9.6	9.7	9.7
		Waynetown	47990	17	Adult PCPs	4 in 10 miles	0	16	94.1	8.3	8.3	8.5	8.5
	Morgan	Brooklyn	46111	3	Adult PCPs	4 in 10 miles	0	3	100.0	2.3	2.3	2.3	2.3
		Martinsville	46151	405	Adult PCPs	4 in 10 miles	41	385	95.1	3.4	3.6	3.7	3.8
		Monrovia	46157	79	Adult PCPs	4 in 10 miles	0	58	73.4	7.6	7.6	7.6	7.6
		Mooreville	46158	319	Adult PCPs	4 in 10 miles	74	319	100.0	2.1	2.1	2.1	2.1
		Paragon	46166	16	Adult PCPs	4 in 10 miles	0	10	62.5	8.2	8.3	8.3	8.4
	Noble	Albion	46701	64	Adult PCPs	4 in 10 miles	2	28	43.8	3.3	3.3	8.6	8.6
		Avilla	46710	24	Adult PCPs	4 in 10 miles	6	24	100.0	1.5	1.5	1.8	1.8
		Cromwell	46732	9	Adult PCPs	4 in 10 miles	0	9	100.0	4.6	5.2	5.5	5.6
		Kendallville	46755	45	Adult PCPs	4 in 10 miles	59	45	100.0	1.5	1.6	1.9	1.9
		Kimmell	46760	11	Adult PCPs	4 in 10 miles	0	8	72.7	6.5	7.0	7.8	8.2

## Access Detail By Zip Code

March 2, 2021

Access Analysis  
Network Analysis -  
Rural/Mixed

Distance Method  
Estimated Driving  
Distance

Employee / Provider Groups  
Rural/Mixed Employees  
Adult PCPs

Employees With Access													
State Abbr	County	City	Zip Code	Employee	Provider		Counts	With Access		Average Distance			
				#	Group	Standard	#	#	%	1	2	3	4
IN	Noble	Laotto	46763	3	Adult PCPs	4 in 10 miles	0	3	100.0	5.9	6.6	6.6	6.6
		Ligonier	46767	14	Adult PCPs	4 in 10 miles	5	14	100.0	1.9	1.9	2.4	2.7
		Rome City	46784	6	Adult PCPs	4 in 10 miles	0	6	100.0	6.5	6.5	6.9	6.9
		Wawaka	46794	8	Adult PCPs	4 in 10 miles	0	8	100.0	5.4	5.4	6.8	6.8
		Aurora	47001	4	Adult PCPs	4 in 10 miles	0	4	100.0	4.7	4.7	4.7	4.7
		Dillsboro	47018	8	Adult PCPs	4 in 10 miles	0	2	25.0	5.7	5.7	5.7	9.7
	Owen	Paragon	46166	1	Adult PCPs	4 in 10 miles	0	1	100.0	7.6	7.6	7.6	7.6
	Parke	Waveland	47989	8	Adult PCPs	4 in 10 miles	0	2	25.0	8.9	8.9	8.9	8.9
	Perry	Birdseye	47513	3	Adult PCPs	4 in 10 miles	0	1	33.3	0.6	9.3	9.7	9.9
		Ferdinand	47532	1	Adult PCPs	4 in 10 miles	0	1	100.0	5.8	5.8	5.8	6.0
	Pike	Huntingburg	47542	1	Adult PCPs	4 in 10 miles	0	1	100.0	4.9	4.9	7.6	8.3
	Ripley	Dillsboro	47018	4	Adult PCPs	4 in 10 miles	0	4	100.0	5.6	5.6	5.6	6.3
		Madison	47250	15	Adult PCPs	4 in 10 miles	0	7	46.7	9.5	9.5	9.5	9.5
		Moore's Hill	47032	4	Adult PCPs	4 in 10 miles	0	4	100.0	3.5	3.5	3.5	3.5
	Rush	Glenwood	46133	1	Adult PCPs	4 in 10 miles	0	1	100.0	7.9	7.9	8.0	8.0
		Greenfield	46140	3	Adult PCPs	4 in 10 miles	0	3	100.0	7.2	7.2	7.2	7.2
		Knightstown	46148	26	Adult PCPs	4 in 10 miles	0	26	100.0	3.6	3.6	3.6	3.6
		Lewisville	47352	8	Adult PCPs	4 in 10 miles	0	6	75.0	8.8	8.8	8.8	8.8
		Waldron	46182	2	Adult PCPs	4 in 10 miles	0	1	50.0	7.8	7.8	7.8	8.5
	Scott	Austin	47102	48	Adult PCPs	4 in 10 miles	5	48	100.0	2.1	2.4	2.4	2.4
		Deputy	47230	1	Adult PCPs	4 in 10 miles	0	1	100.0	8.9	9.3	9.3	9.4
		Lexington	47138	35	Adult PCPs	4 in 10 miles	0	30	85.7	7.4	7.4	7.5	7.5
		Scottsburg	47170	140	Adult PCPs	4 in 10 miles	191	138	98.6	2.6	2.6	2.7	2.8
	Shelby	Boggs town	46110	3	Adult PCPs	4 in 10 miles	0	3	100.0	6.9	7.1	7.1	7.1
		Fairland	46126	55	Adult PCPs	4 in 10 miles	0	55	100.0	7.1	7.3	7.3	7.3
		Flat Rock	47234	11	Adult PCPs	4 in 10 miles	0	10	90.9	7.5	7.8	8.0	8.0
		Fountaintown	46130	39	Adult PCPs	4 in 10 miles	0	39	100.0	6.5	6.5	7.2	7.6
		Morristown	46161	11	Adult PCPs	4 in 10 miles	2	4	36.4	3.6	3.6	7.8	8.4
		New Palestine	46163	8	Adult PCPs	4 in 10 miles	0	8	100.0	5.1	5.1	5.1	5.1
		Saint Paul	47272	10	Adult PCPs	4 in 10 miles	0	1	10.0	8.9	8.9	9.2	9.8
		Shelbyville	46176	321	Adult PCPs	4 in 10 miles	43	321	100.0	1.6	1.7	1.7	2.2
		Waldron	46182	7	Adult PCPs	4 in 10 miles	0	7	100.0	8.3	8.3	8.3	9.0
	Spencer	Ferdinand	47532	9	Adult PCPs	4 in 10 miles	0	9	100.0	4.0	4.0	4.0	4.4
	St. Joseph	Bremen	46506	2	Adult PCPs	4 in 10 miles	0	2	100.0	5.2	5.2	5.6	5.6
	Starke	Culver	46511	1	Adult PCPs	4 in 10 miles	0	1	100.0	3.5	3.5	3.6	3.6
		Plymouth	46563	1	Adult PCPs	4 in 10 miles	0	1	100.0	6.9	7.8	7.8	7.8
	Steuben	Angola	46703	123	Adult PCPs	4 in 10 miles	52	123	100.0	2.7	2.7	2.9	2.9
		Ashley	46705	2	Adult PCPs	4 in 10 miles	0	2	100.0	7.2	7.2	7.2	9.5
		Fremont	46737	34	Adult PCPs	4 in 10 miles	3	27	79.4	4.0	4.0	4.2	6.3
		Hamilton	46742	6	Adult PCPs	4 in 10 miles	3	6	100.0	1.8	1.8	1.8	9.1

## Access Detail By Zip Code

March 2, 2021

Access Analysis  
Network Analysis -  
Rural/Mixed

Distance Method  
Estimated Driving  
Distance

Employee / Provider Groups  
Rural/Mixed Employees  
Adult PCPs

Employees With Access													
State Abbr	County	City	Zip Code	Employee	Provider		Counts	With Access		Average Distance			
				#	Group	Standard	#	#	%	1	2	3	4
IN	Steuben	Hudson	46747	19	Adult PCPs	4 in 10 miles	0	5	26.3	8.2	8.2	8.2	8.7
		Pleasant Lake	46779	6	Adult PCPs	4 in 10 miles	0	6	100.0	4.1	4.1	4.1	4.8
	Switzerland	Madison	47250	7	Adult PCPs	4 in 10 miles	0	5	71.4	8.3	8.3	8.3	8.4
		Tipton	46902	2	Adult PCPs	4 in 10 miles	0	2	100.0	7.3	7.7	7.8	7.8
	Union	Connersville	47331	2	Adult PCPs	4 in 10 miles	0	2	100.0	6.3	6.3	6.3	6.3
		Wabash	46702	1	Adult PCPs	4 in 10 miles	0	1	100.0	8.1	8.5	8.7	9.5
		La Fontaine	46940	20	Adult PCPs	4 in 10 miles	1	18	90.0	3.4	7.8	8.2	8.3
		Lagro	46941	4	Adult PCPs	4 in 10 miles	0	4	100.0	6.6	7.5	7.5	7.6
		Laketon	46943	3	Adult PCPs	4 in 10 miles	0	3	100.0	5.5	5.5	5.5	5.5
		Liberty Mills	46946	4	Adult PCPs	4 in 10 miles	0	4	100.0	0.5	0.5	0.5	0.5
		North Manch...	46962	40	Adult PCPs	4 in 10 miles	6	40	100.0	2.9	2.9	3.0	3.0
		Peru	46970	1	Adult PCPs	4 in 10 miles	0	1	100.0	5.8	5.8	5.8	6.5
		Roann	46974	10	Adult PCPs	4 in 10 miles	0	3	30.0	8.0	8.0	8.2	8.3
		Silver Lake	46982	4	Adult PCPs	4 in 10 miles	0	4	100.0	6.6	6.6	7.0	8.5
		Somerset	46984	9	Adult PCPs	4 in 10 miles	0	9	100.0	5.7	7.8	8.8	8.8
		Urbana	46990	6	Adult PCPs	4 in 10 miles	0	6	100.0	7.1	7.4	7.4	7.4
		Wabash	46992	167	Adult PCPs	4 in 10 miles	51	164	98.2	2.6	3.0	3.1	3.3
	Warrick	Boonville	47601	105	Adult PCPs	4 in 10 miles	31	105	100.0	2.4	2.5	2.6	2.6
		Chandler	47610	41	Adult PCPs	4 in 10 miles	0	41	100.0	3.9	4.0	4.0	4.0
		Elberfeld	47613	17	Adult PCPs	4 in 10 miles	0	15	88.2	7.9	8.1	8.8	9.0
		Lynnville	47619	8	Adult PCPs	4 in 10 miles	1	1	12.5	5.8	6.7	6.7	6.7
		Newburgh	47630	201	Adult PCPs	4 in 10 miles	185	201	100.0	1.6	1.7	1.7	2.0
		Tennyson	47637	6	Adult PCPs	4 in 10 miles	0	1	16.7	8.5	8.9	9.1	9.1
	Washington	Scottsburg	47170	24	Adult PCPs	4 in 10 miles	0	22	91.7	7.3	7.3	7.3	7.3
		Vallonia	47281	14	Adult PCPs	4 in 10 miles	0	7	50.0	9.3	9.3	9.3	9.3
	Wayne	Boston	47324	6	Adult PCPs	4 in 10 miles	0	6	100.0	6.4	6.4	6.4	7.5
		Cambridge City	47327	81	Adult PCPs	4 in 10 miles	2	36	44.4	1.0	1.6	6.3	9.3
		Centerville	47330	88	Adult PCPs	4 in 10 miles	1	87	98.9	2.0	3.9	6.0	6.4
		Fountain City	47341	15	Adult PCPs	4 in 10 miles	0	12	80.0	6.1	7.5	7.5	7.5
		Greens Fork	47345	18	Adult PCPs	4 in 10 miles	0	13	72.2	5.8	7.3	8.3	8.5
		Hagerstown	47346	54	Adult PCPs	4 in 10 miles	1	2	3.7	5.0	9.3	9.6	9.9
		Milton	47357	6	Adult PCPs	4 in 10 miles	0	6	100.0	4.1	4.6	6.2	6.6
		Pershing	47370	1	Adult PCPs	4 in 10 miles	0	1	100.0	0.4	0.7	6.7	9.8
		Richmond	47374	528	Adult PCPs	4 in 10 miles	193	528	100.0	1.1	1.4	1.5	1.7
			47375	8	Adult PCPs	4 in 10 miles	0	8	100.0	0.2	0.2	0.2	0.6
		Webster	47392	10	Adult PCPs	4 in 10 miles	0	10	100.0	4.6	4.6	4.6	4.6
		Williamsburg	47393	11	Adult PCPs	4 in 10 miles	0	5	45.5	7.0	7.2	7.3	7.3
	Wells	Marion	46952	3	Adult PCPs	4 in 10 miles	0	3	100.0	6.9	6.9	7.0	7.0
		Markle	46770	1	Adult PCPs	4 in 10 miles	2	1	100.0	5.7	5.7	8.7	8.7
		Roanoke	46783	2	Adult PCPs	4 in 10 miles	0	2	100.0	5.3	5.3	5.3	5.6

## Access Detail By Zip Code

## Access Analysis

### Network Analysis - Rural/Mixed

**Distance Method**  
**Estimated Driving**  
**Distance**

**Employee / Provider Groups**  
**Rural/Mixed Employees**  
**Adult PCPs**

[illegible]





**March 2, 2021**

**Distance Method**  
**Estimated Driving**  
**Distance**

**Employee / Provider Groups**  
**Rural/Mixed Employees**  
**Adult PCPs**

[illegible]

## Access Detail By Zip Code

March 2, 2021

Access Analysis  
Network Analysis -  
Rural/Mixed

Distance Method  
Estimated Driving  
Distance

Employee / Provider Groups  
Rural/Mixed Employees  
Adult PCPs

Employees Without Access													
State Abbr	County	City	Zip Code	Employee	Provider		Counts	Without Access		Average Distance			
				#	Group	Standard	#	#	%	1	2	3	4
IL	Vermilion	Georgetown	61846	1	Adult PCPs	4 in 10 miles	2	1	100.0	0.7	0.7	10.3	10.3
IN	Adams	Decatur	46733	126	Adult PCPs	4 in 10 miles	25	5	4.0	7.3	8.4	8.5	10.9
		Geneva	46740	10	Adult PCPs	4 in 10 miles	1	1	10.0	6.8	11.9	11.9	11.9
		Monroe	46772	15	Adult PCPs	4 in 10 miles	1	3	20.0	8.0	9.7	10.8	10.8
	Allen	Decatur	46733	2	Adult PCPs	4 in 10 miles	0	1	50.0	9.8	10.2	10.2	10.2
	Bartholomew	Columbus	47201	308	Adult PCPs	4 in 10 miles	101	6	1.9	8.4	11.2	11.2	11.2
		Elizabethtown	47232	8	Adult PCPs	4 in 10 miles	0	3	37.5	10.1	11.0	11.2	11.2
		Seymour	47274	4	Adult PCPs	4 in 10 miles	0	4	100.0	10.6	12.6	12.6	12.6
	Boone	Advance	46102	2	Adult PCPs	4 in 10 miles	0	2	100.0	4.7	4.7	9.7	10.4
		Colfax	46035	3	Adult PCPs	4 in 10 miles	0	3	100.0	4.1	12.9	12.9	12.9
		Jamestown	46147	22	Adult PCPs	4 in 10 miles	2	4	18.2	4.7	4.7	10.4	11.0
		New Ross	47968	1	Adult PCPs	4 in 10 miles	0	1	100.0	4.0	4.0	10.8	10.8
		Thorntown	46071	19	Adult PCPs	4 in 10 miles	1	11	57.9	2.4	11.2	11.2	11.2
	Brown	Columbus	47201	11	Adult PCPs	4 in 10 miles	0	6	54.5	9.9	11.8	13.7	13.7
		Freetown	47235	8	Adult PCPs	4 in 10 miles	0	8	100.0	12.5	14.3	15.9	15.9
		Seymour	47274	1	Adult PCPs	4 in 10 miles	0	1	100.0	11.4	14.1	14.1	14.1
	Carroll	Rossville	46065	6	Adult PCPs	4 in 10 miles	0	4	66.7	10.3	11.3	12.0	12.0
	Cass	Denver	46926	1	Adult PCPs	4 in 10 miles	0	1	100.0	10.4	10.7	10.7	10.7
		Galveston	46932	64	Adult PCPs	4 in 10 miles	0	23	35.9	10.3	10.4	11.1	11.3
		Logansport	46947	715	Adult PCPs	4 in 10 miles	64	7	1.0	9.7	10.4	10.7	10.7
		Lucerne	46950	11	Adult PCPs	4 in 10 miles	0	2	18.2	9.5	10.2	10.2	10.2
		Royal Center	46978	53	Adult PCPs	4 in 10 miles	0	40	75.5	13.2	13.2	13.2	13.2
		Twelve Mile	46988	9	Adult PCPs	4 in 10 miles	0	8	88.9	7.6	11.3	11.9	11.9
		Walton	46994	84	Adult PCPs	4 in 10 miles	0	44	52.4	10.5	11.4	11.6	11.6
	Clinton	Colfax	46035	13	Adult PCPs	4 in 10 miles	0	12	92.3	7.8	12.9	12.9	12.9
		Frankfort	46041	100	Adult PCPs	4 in 10 miles	80	5	5.0	8.6	9.8	10.1	10.2
		Kirklin	46050	9	Adult PCPs	4 in 10 miles	1	6	66.7	3.1	11.0	11.0	11.0
		Mulberry	46058	3	Adult PCPs	4 in 10 miles	0	2	66.7	10.8	10.8	11.3	11.3
		Rossville	46065	8	Adult PCPs	4 in 10 miles	0	6	75.0	11.4	11.4	11.4	11.5
	Crawford	Birdseye	47513	7	Adult PCPs	4 in 10 miles	0	7	100.0	9.5	11.3	11.7	12.3
	Daviess	Plainville	47568	10	Adult PCPs	4 in 10 miles	0	6	60.0	10.0	10.2	10.3	10.3
	Dearborn	Dillsboro	47018	18	Adult PCPs	4 in 10 miles	3	13	72.2	1.2	1.3	1.3	11.0
		Guilford	47022	7	Adult PCPs	4 in 10 miles	0	1	14.3	6.6	6.8	6.8	10.5
	Decatur	Clarksburg	47225	1	Adult PCPs	4 in 10 miles	0	1	100.0	11.1	11.2	11.9	11.9
		Greensburg	47240	142	Adult PCPs	4 in 10 miles	43	11	7.7	11.0	11.3	11.3	11.4
		Saint Paul	47272	28	Adult PCPs	4 in 10 miles	0	23	82.1	11.1	11.2	11.3	11.8
	DeKalb	Ashley	46705	6	Adult PCPs	4 in 10 miles	0	1	16.7	7.9	7.9	7.9	10.1
		Butler	46721	18	Adult PCPs	4 in 10 miles	1	12	66.7	0.9	6.8	7.0	11.1
		Hudson	46747	3	Adult PCPs	4 in 10 miles	0	1	33.3	10.6	10.6	10.6	10.6
	Dubois	Birdseye	47513	17	Adult PCPs	4 in 10 miles	0	16	94.1	6.9	12.9	13.0	13.6

## Access Detail By Zip Code

March 2, 2021

Access Analysis  
Network Analysis -  
Rural/Mixed

Distance Method

Estimated Driving  
Distance

Employee / Provider Groups

Rural/Mixed Employees  
Adult PCPs

Employees Without Access													
State Abbr	County	City	Zip Code	Employee	Provider		Counts	Without Access		Average Distance			
				#	Group	Standard	#	#	%	1	2	3	4
IN	Dubois	Celestine	47521	7	Adult PCPs	4 in 10 miles	0	2	28.6	11.5	11.5	11.5	11.6
		Dubois	47527	6	Adult PCPs	4 in 10 miles	0	3	50.0	11.8	11.9	11.9	11.9
	Fayette	Connersville	47331	185	Adult PCPs	4 in 10 miles	46	5	2.7	9.4	10.0	10.7	10.9
	Fulton	Lucerne	46950	1	Adult PCPs	4 in 10 miles	0	1	100.0	9.3	11.4	11.4	11.4
		Macy	46951	7	Adult PCPs	4 in 10 miles	0	2	28.6	6.2	10.3	10.4	10.4
		Mentone	46539	1	Adult PCPs	4 in 10 miles	0	1	100.0	5.1	5.1	10.3	10.4
	Gibson	Elberfeld	47613	3	Adult PCPs	4 in 10 miles	0	1	33.3	6.6	9.4	10.5	10.5
	Grant	Converse	46919	8	Adult PCPs	4 in 10 miles	0	1	12.5	8.3	9.9	11.1	11.1
		Fairmount	46928	35	Adult PCPs	4 in 10 miles	2	4	11.4	7.5	7.5	10.4	10.6
		Marion	46952	418	Adult PCPs	4 in 10 miles	95	2	0.5	6.6	9.7	10.2	10.2
	Greene	Sandborn	47578	6	Adult PCPs	4 in 10 miles	0	4	66.7	10.2	10.2	11.0	11.3
		Springville	47462	7	Adult PCPs	4 in 10 miles	0	7	100.0	12.8	13.4	13.9	14.1
	Hancock	Greenfield	46140	643	Adult PCPs	4 in 10 miles	163	1	0.2	6.2	6.2	9.2	10.2
		Morristown	46161	5	Adult PCPs	4 in 10 miles	0	3	60.0	4.0	4.0	10.4	11.1
		Shirley	47384	16	Adult PCPs	4 in 10 miles	0	2	12.5	10.4	10.6	10.6	10.8
		Wilkinson	46186	21	Adult PCPs	4 in 10 miles	0	12	57.1	10.6	10.8	10.8	10.9
	Hendricks	New Ross	47968	2	Adult PCPs	4 in 10 miles	0	2	100.0	4.0	4.0	10.8	10.8
	Henry	Cambridge...	47327	5	Adult PCPs	4 in 10 miles	0	5	100.0	5.1	5.8	9.4	12.3
		Mooreland	47360	15	Adult PCPs	4 in 10 miles	0	7	46.7	10.7	11.1	11.1	11.3
		Shirley	47384	30	Adult PCPs	4 in 10 miles	0	2	6.7	7.3	7.3	9.9	10.4
		Straughn	47387	17	Adult PCPs	4 in 10 miles	0	9	52.9	6.8	7.5	10.3	11.1
	Howard	Kokomo	46901	275	Adult PCPs	4 in 10 miles	129	2	0.7	7.7	7.8	10.6	10.8
	Huntington	Andrews	46702	19	Adult PCPs	4 in 10 miles	0	1	5.3	8.9	9.5	9.6	10.2
		Markle	46770	3	Adult PCPs	4 in 10 miles	0	1	33.3	0.5	0.5	10.6	10.6
		Warren	46792	24	Adult PCPs	4 in 10 miles	7	1	4.2	10.2	10.2	10.3	10.3
	Jackson	Brownstown	47220	81	Adult PCPs	4 in 10 miles	10	1	1.2	11.1	11.1	11.1	11.1
		Freetown	47235	20	Adult PCPs	4 in 10 miles	0	16	80.0	11.8	11.8	11.8	11.8
		Kurtz	47249	3	Adult PCPs	4 in 10 miles	0	3	100.0	13.2	13.2	13.2	13.2
		Medora	47260	5	Adult PCPs	4 in 10 miles	0	4	80.0	11.1	12.7	12.7	12.7
		Norman	47264	7	Adult PCPs	4 in 10 miles	0	6	85.7	14.1	14.3	15.1	15.1
		Seymour	47274	200	Adult PCPs	4 in 10 miles	75	2	1.0	13.0	13.0	13.0	13.0
		Vallonia	47281	16	Adult PCPs	4 in 10 miles	0	1	6.2	11.9	11.9	11.9	11.9
	Jefferson	Canaan	47224	14	Adult PCPs	4 in 10 miles	0	13	92.9	12.4	12.4	12.4	12.4
		Deputy	47230	27	Adult PCPs	4 in 10 miles	0	17	63.0	11.0	11.1	11.4	11.5
		Dupont	47231	15	Adult PCPs	4 in 10 miles	0	13	86.7	11.8	11.9	12.1	12.2
		Hanover	47243	150	Adult PCPs	4 in 10 miles	3	12	8.0	5.8	5.8	7.4	10.5
		Lexington	47138	29	Adult PCPs	4 in 10 miles	0	19	65.5	7.0	7.0	8.6	11.8
		Madison	47250	618	Adult PCPs	4 in 10 miles	42	17	2.8	10.8	10.8	10.8	10.8
	Jennings	Deputy	47230	2	Adult PCPs	4 in 10 miles	0	2	100.0	12.2	12.4	12.4	12.4
		Dupont	47231	8	Adult PCPs	4 in 10 miles	0	8	100.0	11.2	11.5	11.6	11.8

## Access Detail By Zip Code

March 2, 2021

Access Analysis  
Network Analysis -  
Rural/Mixed

Distance Method  
Estimated Driving  
Distance

Employee / Provider Groups  
Rural/Mixed Employees  
Adult PCPs

Employees Without Access													
State Abbr	County	City	Zip Code	Employee	Provider		Counts	Without Access		Average Distance			
				#	Group	Standard	#	#	%	1	2	3	4
IN	Jennings	Elizabethtown	47232	3	Adult PCPs	4 in 10 miles	0	3	100.0	11.3	11.9	12.0	12.0
	Knox	Bicknell	47512	54	Adult PCPs	4 in 10 miles	1	54	100.0	1.3	11.4	12.6	15.0
		Bruceville	47516	30	Adult PCPs	4 in 10 miles	0	19	63.3	5.4	7.2	11.0	11.3
		Decker	47524	11	Adult PCPs	4 in 10 miles	0	4	36.4	10.7	10.7	10.7	10.8
		Edwardsport	47528	19	Adult PCPs	4 in 10 miles	0	19	100.0	5.8	14.5	14.8	15.1
		Freelandville	47535	9	Adult PCPs	4 in 10 miles	0	9	100.0	6.2	15.6	15.6	17.4
		Monroe City	47557	20	Adult PCPs	4 in 10 miles	1	6	30.0	1.2	10.1	10.6	10.7
		Oaktown	47561	32	Adult PCPs	4 in 10 miles	0	32	100.0	10.5	12.2	14.5	14.5
		Sandborn	47578	10	Adult PCPs	4 in 10 miles	0	9	90.0	10.2	10.2	11.1	11.8
		Vincennes	47591	335	Adult PCPs	4 in 10 miles	106	4	1.2	10.0	10.4	10.5	10.5
		Westphalia	47596	10	Adult PCPs	4 in 10 miles	0	10	100.0	10.4	13.2	13.2	13.2
	Kosciusko	Claypool	46510	23	Adult PCPs	4 in 10 miles	0	5	21.7	7.5	8.0	9.5	11.0
		Etna Green	46524	11	Adult PCPs	4 in 10 miles	0	2	18.2	4.2	8.8	8.8	12.0
		Mentone	46539	10	Adult PCPs	4 in 10 miles	2	4	40.0	3.1	3.1	9.1	10.8
		Silver Lake	46982	8	Adult PCPs	4 in 10 miles	0	6	75.0	8.5	8.5	8.9	11.0
	LaGrange	Orland	46776	1	Adult PCPs	4 in 10 miles	0	1	100.0	11.0	11.2	13.0	13.2
	Lawrence	Bedford	47421	167	Adult PCPs	4 in 10 miles	83	4	2.4	10.4	10.7	10.7	11.1
		Heltonville	47436	8	Adult PCPs	4 in 10 miles	0	6	75.0	11.0	11.0	11.0	11.0
		Huron	47437	1	Adult PCPs	4 in 10 miles	0	1	100.0	10.3	10.3	10.3	10.3
		Mitchell	47446	54	Adult PCPs	4 in 10 miles	3	4	7.4	9.0	9.1	9.4	11.2
		Norman	47264	1	Adult PCPs	4 in 10 miles	0	1	100.0	14.3	14.3	14.3	14.3
		Springville	47462	15	Adult PCPs	4 in 10 miles	0	7	46.7	10.4	12.2	12.4	12.4
		Williams	47470	14	Adult PCPs	4 in 10 miles	0	4	28.6	10.8	10.8	11.2	11.8
	Marshall	Bourbon	46504	3	Adult PCPs	4 in 10 miles	1	3	100.0	0.4	10.6	10.6	10.6
	Martin	Williams	47470	2	Adult PCPs	4 in 10 miles	0	1	50.0	12.4	12.4	12.4	12.4
	Miami	Amboy	46911	17	Adult PCPs	4 in 10 miles	0	11	64.7	10.7	11.2	11.6	11.8
		Bunker Hill	46914	31	Adult PCPs	4 in 10 miles	0	5	16.1	10.4	10.5	10.5	10.8
		Converse	46919	11	Adult PCPs	4 in 10 miles	0	8	72.7	9.8	10.3	10.5	11.0
		Denver	46926	22	Adult PCPs	4 in 10 miles	0	7	31.8	10.2	10.2	10.4	10.9
		Kokomo	46901	15	Adult PCPs	4 in 10 miles	0	3	20.0	10.6	10.7	10.7	10.8
		Macy	46951	22	Adult PCPs	4 in 10 miles	0	17	77.3	7.6	9.1	9.2	11.6
		Peru	46970	511	Adult PCPs	4 in 10 miles	83	15	2.9	9.9	9.9	9.9	11.3
		Roann	46974	4	Adult PCPs	4 in 10 miles	0	4	100.0	8.1	8.1	8.7	12.5
	Monroe	Heltonville	47436	1	Adult PCPs	4 in 10 miles	0	1	100.0	7.4	12.9	12.9	12.9
		Norman	47264	1	Adult PCPs	4 in 10 miles	0	1	100.0	11.1	16.8	16.8	16.8
		Springville	47462	1	Adult PCPs	4 in 10 miles	0	1	100.0	8.7	11.5	11.8	11.8
	Montgomery	Colfax	46035	1	Adult PCPs	4 in 10 miles	0	1	100.0	10.3	15.5	15.5	15.5
		Crawfordsville	47933	293	Adult PCPs	4 in 10 miles	150	8	2.7	10.6	11.2	11.3	11.4
		Darlington	47940	26	Adult PCPs	4 in 10 miles	0	16	61.5	8.8	12.2	12.5	12.7
		Ladoga	47954	46	Adult PCPs	4 in 10 miles	0	37	80.4	8.1	9.4	10.0	11.3

## Access Detail By Zip Code

March 2, 2021

Access Analysis  
Network Analysis -  
Rural/Mixed

Distance Method  
Estimated Driving  
Distance

Employee / Provider Groups  
Rural/Mixed Employees  
Adult PCPs

Employees Without Access													
State Abbr	County	City	Zip Code	Employee	Provider		Counts	Without Access		Average Distance			
				#	Group	Standard	#	#	%	1	2	3	4
IN	Montgomery	Linden	47955	17	Adult PCPs	4 in 10 miles	0	5	29.4	10.8	11.0	11.2	11.4
		New Richmond	47967	17	Adult PCPs	4 in 10 miles	0	14	82.4	12.0	12.1	12.1	12.1
		New Ross	47968	10	Adult PCPs	4 in 10 miles	0	7	70.0	7.2	7.6	9.5	12.5
		Waveland	47989	11	Adult PCPs	4 in 10 miles	0	11	100.0	13.6	13.7	13.7	13.7
		Waynetown	47990	17	Adult PCPs	4 in 10 miles	0	1	5.9	11.0	11.0	11.0	11.0
		Wingate	47994	1	Adult PCPs	4 in 10 miles	0	1	100.0	14.1	14.1	14.1	14.1
	Morgan	Eminence	46125	1	Adult PCPs	4 in 10 miles	0	1	100.0	8.6	8.6	12.6	12.6
		Martinsville	46151	405	Adult PCPs	4 in 10 miles	41	20	4.9	10.9	11.0	12.2	12.2
		Monrovia	46157	79	Adult PCPs	4 in 10 miles	0	21	26.6	10.6	10.7	10.7	10.7
		Paragon	46166	16	Adult PCPs	4 in 10 miles	0	6	37.5	10.8	10.9	11.0	11.0
	Noble	Albion	46701	64	Adult PCPs	4 in 10 miles	2	36	56.2	5.3	5.5	10.6	10.7
		Kimmell	46760	11	Adult PCPs	4 in 10 miles	0	3	27.3	6.8	9.5	9.5	11.0
		Wolflake	46796	1	Adult PCPs	4 in 10 miles	0	1	100.0	8.7	8.7	10.8	11.7
	Ohio	Dillsboro	47018	8	Adult PCPs	4 in 10 miles	0	6	75.0	6.0	6.1	6.1	11.8
	Parke	Waveland	47989	8	Adult PCPs	4 in 10 miles	0	6	75.0	12.2	12.2	12.2	12.2
	Perry	Birdseye	47513	3	Adult PCPs	4 in 10 miles	0	2	66.7	4.1	11.9	12.6	12.9
	Putnam	Waveland	47989	1	Adult PCPs	4 in 10 miles	0	1	100.0	14.0	14.3	14.3	14.3
	Randolph	Williamsburg	47393	4	Adult PCPs	4 in 10 miles	0	4	100.0	6.9	12.4	13.0	13.4
	Ripley	Canaan	47224	1	Adult PCPs	4 in 10 miles	0	1	100.0	12.3	12.3	12.3	12.3
		Madison	47250	15	Adult PCPs	4 in 10 miles	0	8	53.3	11.4	11.4	11.4	11.4
		Lewisville	47352	8	Adult PCPs	4 in 10 miles	0	2	25.0	10.1	10.7	11.1	11.1
	Rush	Waldron	46182	2	Adult PCPs	4 in 10 miles	0	1	50.0	9.3	11.1	11.1	11.1
		Lexington	47138	35	Adult PCPs	4 in 10 miles	0	5	14.3	10.7	10.7	11.6	11.6
	Scott	Scottsburg	47170	140	Adult PCPs	4 in 10 miles	191	2	1.4	8.4	8.4	8.4	10.9
		Flat Rock	47234	11	Adult PCPs	4 in 10 miles	0	1	9.1	9.4	10.1	10.1	10.1
		Gwynneville	46144	2	Adult PCPs	4 in 10 miles	0	2	100.0	3.4	3.4	12.8	12.9
		Morristown	46161	11	Adult PCPs	4 in 10 miles	2	7	63.6	1.3	1.3	10.7	11.5
		Saint Paul	47272	10	Adult PCPs	4 in 10 miles	0	9	90.0	11.4	11.4	11.6	12.0
		Fremont	46737	34	Adult PCPs	4 in 10 miles	3	7	20.6	5.5	5.5	5.5	11.3
	Steuben	Hudson	46747	19	Adult PCPs	4 in 10 miles	0	14	73.7	10.5	10.5	10.5	10.9
		Orland	46776	6	Adult PCPs	4 in 10 miles	0	6	100.0	9.8	10.3	11.1	12.0
		Canaan	47224	8	Adult PCPs	4 in 10 miles	0	8	100.0	14.0	14.1	14.1	14.2
		Madison	47250	7	Adult PCPs	4 in 10 miles	0	2	28.6	11.0	11.0	11.0	11.0
		New Richmond	47967	5	Adult PCPs	4 in 10 miles	0	5	100.0	13.7	14.2	15.8	15.8
	Wabash	Converse	46919	2	Adult PCPs	4 in 10 miles	0	2	100.0	8.8	10.3	11.5	11.6
		La Fontaine	46940	20	Adult PCPs	4 in 10 miles	1	2	10.0	2.8	9.7	10.1	10.2
		Roann	46974	10	Adult PCPs	4 in 10 miles	0	7	70.0	10.5	10.5	10.6	10.8
		Wabash	46992	167	Adult PCPs	4 in 10 miles	51	3	1.8	8.7	10.0	10.2	10.4
		Elberfeld	47613	17	Adult PCPs	4 in 10 miles	0	2	11.8	7.4	10.0	10.3	10.9
		Lynnville	47619	8	Adult PCPs	4 in 10 miles	1	7	87.5	2.1	11.0	11.1	11.1

**Employee / Provider Groups**  
**Rural/Mixed Employees**  
**Adult PCPs**

[illegible]

© 2021 Quest Analytics, LLC.

**March 2, 2021**

### Rural/Mixed Employees Pediatricians

[illegible]



# Access Detail By Zip Code

March 2, 2021

Access Analysis  
Network Analysis -  
Rural/Mixed

Distance Method  
Estimated Driving  
Distance

Employee / Provider Groups  
Rural/Mixed Employees  
Pediatricians

Employees With Access													
State Abbr	County	City	Zip Code	Employee	Provider		Counts	With Access		Average Distance			
				#	Group	Standard	#	#	%	1	2	3	4
IL	Vermilion	Danville	61832	6	Pediatricians	2 in 10 miles	8	6	100.0	1.6	2.2	2.2	2.3
			61834	5	Pediatricians	2 in 10 miles	0	5	100.0	3.8	4.3	4.3	4.4
			60942	3	Pediatricians	2 in 10 miles	3	3	100.0	2.3	2.3	2.4	22.1
IN	Adams	Berne	46711	18	Pediatricians	2 in 10 miles	1	3	16.7	5.3	9.4	13.4	13.4
			46733	126	Pediatricians	2 in 10 miles	1	11	8.7	6.7	8.3	10.2	10.5
			46772	15	Pediatricians	2 in 10 miles	0	11	73.3	6.9	8.0	13.2	13.2
	Allen	Auburn	46706	2	Pediatricians	2 in 10 miles	0	2	100.0	6.8	6.8	6.9	6.9
			46783	26	Pediatricians	2 in 10 miles	0	25	96.2	6.7	6.7	6.7	6.7
			47201	308	Pediatricians	2 in 10 miles	76	286	92.9	3.6	3.6	3.6	3.6
			47203	169	Pediatricians	2 in 10 miles	6	169	100.0	2.1	2.2	2.2	2.2
			47232	8	Pediatricians	2 in 10 miles	0	4	50.0	9.5	9.5	9.5	9.5
			47234	1	Pediatricians	2 in 10 miles	0	1	100.0	4.8	4.8	4.8	4.8
			47244	7	Pediatricians	2 in 10 miles	0	6	85.7	6.5	6.5	6.5	6.5
			47246	44	Pediatricians	2 in 10 miles	8	44	100.0	2.6	2.6	2.6	2.6
	Boone	Jamestown	46147	22	Pediatricians	2 in 10 miles	0	3	13.6	9.6	9.7	9.7	9.7
			46050	1	Pediatricians	2 in 10 miles	0	1	100.0	7.8	7.8	7.8	7.8
			46052	183	Pediatricians	2 in 10 miles	15	181	98.9	2.5	2.5	2.5	2.5
			46071	19	Pediatricians	2 in 10 miles	0	8	42.1	7.6	7.6	7.6	7.6
			46075	103	Pediatricians	2 in 10 miles	0	103	100.0	3.7	3.7	4.0	4.0
			46077	304	Pediatricians	2 in 10 miles	10	304	100.0	1.8	1.8	2.0	2.1
	Carroll	Logansport	46947	13	Pediatricians	2 in 10 miles	0	10	76.9	8.7	8.7	8.7	8.7
			46065	6	Pediatricians	2 in 10 miles	0	2	33.3	9.6	9.6	9.6	9.6
			46932	64	Pediatricians	2 in 10 miles	0	36	56.2	7.8	7.8	8.1	8.1
	Cass	Lake Cicott	46942	3	Pediatricians	2 in 10 miles	0	3	100.0	9.7	9.7	9.7	9.7
			46947	715	Pediatricians	2 in 10 miles	15	699	97.8	3.0	3.0	3.2	3.2
			46950	11	Pediatricians	2 in 10 miles	0	9	81.8	8.6	8.6	8.9	8.9
			46967	2	Pediatricians	2 in 10 miles	0	2	100.0	8.2	10.0	10.9	12.1
			46970	24	Pediatricians	2 in 10 miles	0	24	100.0	5.8	6.8	7.3	8.4
			46978	53	Pediatricians	2 in 10 miles	0	13	24.5	9.3	9.3	9.3	9.3
			46988	9	Pediatricians	2 in 10 miles	0	1	11.1	9.3	9.3	10.2	10.2
			46994	84	Pediatricians	2 in 10 miles	0	28	33.3	7.7	8.5	8.8	9.2
	Clark	Floyds Knobs	47119	3	Pediatricians	2 in 10 miles	0	3	100.0	7.1	8.4	8.4	8.4
			46041	100	Pediatricians	2 in 10 miles	8	91	91.0	3.3	3.5	3.5	3.5
			46058	3	Pediatricians	2 in 10 miles	0	1	33.3	7.4	7.4	7.4	7.4
			46065	8	Pediatricians	2 in 10 miles	0	2	25.0	9.3	9.3	9.3	9.3
			47519	2	Pediatricians	2 in 10 miles	0	2	100.0	4.9	4.9	4.9	4.9
			47558	19	Pediatricians	2 in 10 miles	4	18	94.7	5.8	5.9	5.9	5.9
	Daviess	Odon	47562	13	Pediatricians	2 in 10 miles	0	11	84.6	7.6	7.6	7.6	7.6
			47568	10	Pediatricians	2 in 10 miles	0	3	30.0	7.3	7.3	7.3	7.3
			47501	170	Pediatricians	2 in 10 miles	6	169	99.4	1.9	2.2	2.2	2.3

# Access Detail By Zip Code

March 2, 2021

Access Analysis  
Network Analysis -  
Rural/Mixed

Distance Method  
Estimated Driving  
Distance

Employee / Provider Groups  
Rural/Mixed Employees  
Pediatricians

Employees With Access													
State Abbr	County	City	Zip Code	Employee	Provider		Counts	With Access		Average Distance			
				#	Group	Standard	#	#	%	1	2	3	4
IN	Dearborn	Aurora	47001	26	Pediatricians	2 in 10 miles	1	24	92.3	3.6	5.8	5.8	6.2
		Guilford	47022	7	Pediatricians	2 in 10 miles	0	7	100.0	6.0	6.0	6.2	6.3
		Lawrenceburg	47025	66	Pediatricians	2 in 10 miles	20	66	100.0	1.9	2.3	2.4	2.5
		Moore's Hill	47032	16	Pediatricians	2 in 10 miles	0	1	6.2	8.9	8.9	9.0	9.8
		West Harrison	47060	9	Pediatricians	2 in 10 miles	0	9	100.0	4.7	4.7	4.8	4.8
		Greensburg	47240	142	Pediatricians	2 in 10 miles	66	121	85.2	3.4	3.5	3.5	3.5
	Decatur	Hartsville	47244	1	Pediatricians	2 in 10 miles	0	1	100.0	8.6	8.6	8.6	8.6
		New Point	47263	1	Pediatricians	2 in 10 miles	0	1	100.0	5.9	5.9	6.3	6.3
		Saint Paul	47272	28	Pediatricians	2 in 10 miles	0	4	14.3	8.7	8.7	8.7	8.7
		Westport	47283	37	Pediatricians	2 in 10 miles	0	4	10.8	9.6	9.7	12.5	12.5
		Ashley	46705	6	Pediatricians	2 in 10 miles	0	1	16.7	7.8	8.7	9.6	11.3
		Auburn	46706	96	Pediatricians	2 in 10 miles	1	5	5.2	6.8	8.6	8.6	8.6
		Garrett	46738	42	Pediatricians	2 in 10 miles	0	13	31.0	6.8	9.6	11.4	11.4
		Laotto	46763	1	Pediatricians	2 in 10 miles	0	1	100.0	8.3	8.3	8.3	8.3
		Waterloo	46793	23	Pediatricians	2 in 10 miles	0	1	4.3	8.8	9.8	10.0	12.2
	Delaware	Middletown	47356	1	Pediatricians	2 in 10 miles	0	1	100.0	4.2	4.8	4.8	4.8
	Dubois	Birdseye	47513	17	Pediatricians	2 in 10 miles	0	1	5.9	8.5	8.5	17.5	17.6
		Celestine	47521	7	Pediatricians	2 in 10 miles	0	3	42.9	9.4	9.5	9.5	9.5
		Ferdinand	47532	29	Pediatricians	2 in 10 miles	2	29	100.0	2.0	2.0	10.6	10.6
		Holland	47541	6	Pediatricians	2 in 10 miles	0	1	16.7	9.9	9.9	11.7	11.7
		Huntingburg	47542	74	Pediatricians	2 in 10 miles	0	66	89.2	7.0	7.1	7.5	7.6
		Jasper	47546	80	Pediatricians	2 in 10 miles	6	80	100.0	2.7	2.7	2.7	2.7
			47547	10	Pediatricians	2 in 10 miles	0	10	100.0	0.8	1.0	1.0	1.0
		Saint Anthony	47575	6	Pediatricians	2 in 10 miles	0	3	50.0	8.5	8.5	13.0	13.2
		Connersville	47331	185	Pediatricians	2 in 10 miles	3	178	96.2	3.5	3.5	3.5	16.7
	Fayette	Glenwood	46133	1	Pediatricians	2 in 10 miles	0	1	100.0	8.6	8.8	8.8	11.9
		Floyds Knobs	47119	44	Pediatricians	2 in 10 miles	0	44	100.0	4.6	4.6	5.5	5.5
		Georgetown	47122	27	Pediatricians	2 in 10 miles	2	27	100.0	3.6	3.6	7.3	7.4
		Greenville	47124	6	Pediatricians	2 in 10 miles	0	2	33.3	9.4	9.4	11.5	11.5
		New Albany	47150	118	Pediatricians	2 in 10 miles	33	118	100.0	1.0	1.1	1.2	1.2
			47151	1	Pediatricians	2 in 10 miles	0	1	100.0	0.4	0.9	0.9	0.9
	Franklin	Connersville	47331	1	Pediatricians	2 in 10 miles	0	1	100.0	9.1	9.1	9.1	11.5
		West Harrison	47060	2	Pediatricians	2 in 10 miles	0	2	100.0	8.7	8.7	8.9	8.9
	Fulton	Macy	46951	7	Pediatricians	2 in 10 miles	0	5	71.4	7.3	7.4	7.4	7.9
	Grant	Converse	46919	8	Pediatricians	2 in 10 miles	0	3	37.5	8.8	9.2	9.3	9.8
		Fairmount	46928	35	Pediatricians	2 in 10 miles	0	27	77.1	8.6	8.6	10.0	10.0
		Fowlerton	46930	4	Pediatricians	2 in 10 miles	0	4	100.0	6.3	6.3	12.9	12.9
		Gas City	46933	76	Pediatricians	2 in 10 miles	2	76	100.0	3.6	3.6	6.2	6.2
		Jonesboro	46938	35	Pediatricians	2 in 10 miles	0	35	100.0	5.2	5.2	6.8	6.8
		Marion	46952	418	Pediatricians	2 in 10 miles	3	411	98.3	2.1	2.7	2.9	3.3

# Access Detail By Zip Code

March 2, 2021

Access Analysis  
Network Analysis -  
Rural/Mixed

Distance Method  
Estimated Driving  
Distance

Employee / Provider Groups  
Rural/Mixed Employees  
Pediatricians

Employees With Access													
State Abbr	County	City	Zip Code	Employee	Provider		Counts	With Access		Average Distance			
				#	Group	Standard	#	#	%	1	2	3	4
IN	Grant	Marion	46953	261	Pediatricians	2 in 10 miles	5	261	100.0	1.7	1.7	2.6	2.8
		Matthews	46957	5	Pediatricians	2 in 10 miles	0	5	100.0	8.9	8.9	15.6	15.6
		Swayzee	46986	28	Pediatricians	2 in 10 miles	0	18	64.3	8.7	8.7	11.0	11.0
		Sweetser	46987	33	Pediatricians	2 in 10 miles	0	33	100.0	5.6	5.8	5.8	6.5
		Upland	46989	32	Pediatricians	2 in 10 miles	0	32	100.0	4.3	4.3	13.3	13.3
		Van Buren	46991	4	Pediatricians	2 in 10 miles	0	1	25.0	7.8	8.7	8.7	9.2
	Greene	Sandborn	47578	6	Pediatricians	2 in 10 miles	0	3	50.0	8.0	8.9	9.9	9.9
	Hamilton	Fortville	46040	71	Pediatricians	2 in 10 miles	0	71	100.0	3.5	3.5	3.5	3.5
		McCordsville	46055	42	Pediatricians	2 in 10 miles	0	42	100.0	2.2	2.2	2.2	2.2
		Zionsville	46077	28	Pediatricians	2 in 10 miles	10	28	100.0	1.7	1.7	1.7	1.8
	Hancock	Charlottesville	46117	8	Pediatricians	2 in 10 miles	0	7	87.5	8.6	8.8	8.8	8.8
		Fortville	46040	104	Pediatricians	2 in 10 miles	0	104	100.0	5.9	6.0	6.0	6.0
		Fountaintown	46130	4	Pediatricians	2 in 10 miles	0	4	100.0	8.0	8.0	8.0	8.0
		Greenfield	46140	643	Pediatricians	2 in 10 miles	7	638	99.2	2.7	3.0	3.0	3.0
		McCordsville	46055	149	Pediatricians	2 in 10 miles	6	149	100.0	1.8	1.8	1.8	1.8
		Morristown	46161	5	Pediatricians	2 in 10 miles	0	2	40.0	7.6	7.6	7.6	7.6
	Harrison	New Palestine	46163	170	Pediatricians	2 in 10 miles	0	168	98.8	6.8	6.8	6.8	6.9
		Wilkinson	46186	21	Pediatricians	2 in 10 miles	0	3	14.3	9.1	9.7	9.7	9.7
		Georgetown	47122	20	Pediatricians	2 in 10 miles	0	20	100.0	6.6	6.7	9.4	9.6
		Mooreville	46158	25	Pediatricians	2 in 10 miles	0	25	100.0	4.1	4.1	4.1	4.1
		Greensboro	47344	4	Pediatricians	2 in 10 miles	0	4	100.0	8.3	8.5	8.5	8.5
		Kennard	47351	6	Pediatricians	2 in 10 miles	0	6	100.0	9.3	9.4	9.4	9.4
		Knightstown	46148	135	Pediatricians	2 in 10 miles	0	4	3.0	9.3	9.4	9.4	9.4
		Lewisville	47352	5	Pediatricians	2 in 10 miles	0	4	80.0	8.8	9.5	9.5	9.5
		Middletown	47356	89	Pediatricians	2 in 10 miles	0	77	86.5	7.1	7.1	7.1	7.1
		Mooreland	47360	15	Pediatricians	2 in 10 miles	0	8	53.3	8.6	8.6	8.6	8.6
	Howard	New Castle	47362	388	Pediatricians	2 in 10 miles	14	387	99.7	1.8	2.3	2.3	2.3
		Shirley	47384	30	Pediatricians	2 in 10 miles	0	15	50.0	9.3	9.4	9.4	9.4
		Spiceland	47385	41	Pediatricians	2 in 10 miles	0	23	56.1	9.1	9.1	9.1	9.1
		Springport	47386	13	Pediatricians	2 in 10 miles	0	13	100.0	7.5	7.6	7.6	7.6
		Straughn	47387	17	Pediatricians	2 in 10 miles	0	7	41.2	7.8	8.6	8.6	8.6
		Sulphur Springs	47388	3	Pediatricians	2 in 10 miles	0	3	100.0	7.8	7.8	7.8	7.8
		Galveston	46932	1	Pediatricians	2 in 10 miles	0	1	100.0	6.9	6.9	7.3	7.3
		Greentown	46936	63	Pediatricians	2 in 10 miles	0	39	61.9	7.7	8.5	8.8	9.4
	Huntington	Kokomo	46901	275	Pediatricians	2 in 10 miles	7	267	97.1	2.0	2.5	2.7	2.9
			46902	275	Pediatricians	2 in 10 miles	13	275	100.0	1.4	1.8	1.9	2.0
		Russiaville	46979	15	Pediatricians	2 in 10 miles	0	15	100.0	6.1	8.1	8.1	8.2
		Andrews	46702	19	Pediatricians	2 in 10 miles	0	19	100.0	6.6	6.6	6.6	7.6
		Huntington	46750	162	Pediatricians	2 in 10 miles	6	159	98.1	2.7	2.9	3.1	3.6
		Marion	46952	3	Pediatricians	2 in 10 miles	0	1	33.3	7.3	8.1	8.1	8.5

## Access Detail By Zip Code

March 2, 2021

Access Analysis  
Network Analysis -  
Rural/Mixed

Distance Method  
Estimated Driving  
Distance

Employee / Provider Groups  
Rural/Mixed Employees  
Pediatricians

Employees With Access													
State Abbr	County	City	Zip Code	Employee	Provider		Counts	With Access		Average Distance			
				#	Group	Standard	#	#	%	1	2	3	4
IN	Huntington	Roanoke	46783	18	Pediatricians	2 in 10 miles	0	14	77.8	9.2	9.2	10.1	10.9
	Jackson	Brownstown	47220	81	Pediatricians	2 in 10 miles	0	5	6.2	9.3	9.3	9.9	9.9
		Crothersville	47229	19	Pediatricians	2 in 10 miles	0	1	5.3	9.5	9.5	9.5	9.7
		Seymour	47274	200	Pediatricians	2 in 10 miles	10	190	95.0	2.5	2.5	2.7	2.8
	Jefferson	Canaan	47224	14	Pediatricians	2 in 10 miles	0	1	7.1	9.5	9.5	9.5	9.5
		Deputy	47230	27	Pediatricians	2 in 10 miles	0	2	7.4	8.7	9.2	9.6	9.6
		Dupont	47231	15	Pediatricians	2 in 10 miles	0	1	6.7	9.6	10.0	10.0	10.1
		Hanover	47243	150	Pediatricians	2 in 10 miles	1	131	87.3	2.2	6.5	7.5	7.8
		Lexington	47138	29	Pediatricians	2 in 10 miles	0	7	24.1	4.5	9.2	9.6	10.1
		Madison	47250	618	Pediatricians	2 in 10 miles	11	597	96.6	2.9	3.5	3.8	4.1
	Jennings	Westport	47283	1	Pediatricians	2 in 10 miles	0	1	100.0	9.0	9.0	16.0	16.0
	Johnson	Martinsville	46151	1	Pediatricians	2 in 10 miles	0	1	100.0	5.7	5.7	5.7	6.2
	Knox	Bruceville	47516	30	Pediatricians	2 in 10 miles	0	6	20.0	8.7	8.7	8.7	8.7
		Decker	47524	11	Pediatricians	2 in 10 miles	0	2	18.2	8.3	9.8	10.1	10.2
		Vincennes	47591	335	Pediatricians	2 in 10 miles	6	323	96.4	2.5	2.8	3.1	3.1
		Wheatland	47597	22	Pediatricians	2 in 10 miles	0	15	68.2	8.1	8.5	8.5	8.6
	Kosciusko	Claypool	46510	23	Pediatricians	2 in 10 miles	0	4	17.4	9.0	9.0	9.0	9.7
		Etna Green	46524	11	Pediatricians	2 in 10 miles	0	1	9.1	9.3	9.8	9.8	9.8
		Leesburg	46538	7	Pediatricians	2 in 10 miles	0	7	100.0	7.4	7.8	7.8	7.8
		Piercetown	46562	6	Pediatricians	2 in 10 miles	0	5	83.3	6.7	6.9	6.9	7.6
		Syracuse	46567	29	Pediatricians	2 in 10 miles	0	1	3.4	9.7	10.0	10.0	10.0
		Warsaw	46580	61	Pediatricians	2 in 10 miles	12	61	100.0	3.5	3.5	3.5	3.7
			46581	5	Pediatricians	2 in 10 miles	0	5	100.0	2.4	2.4	2.4	2.4
			46582	29	Pediatricians	2 in 10 miles	1	28	96.6	3.5	3.8	3.8	3.9
		Winona Lake	46590	8	Pediatricians	2 in 10 miles	0	8	100.0	1.5	1.5	1.5	2.5
	Lawrence	Bedford	47421	167	Pediatricians	2 in 10 miles	23	154	92.2	3.5	3.6	3.6	3.6
		Mitchell	47446	54	Pediatricians	2 in 10 miles	0	36	66.7	8.4	8.4	8.4	8.4
		Oolitic	47451	9	Pediatricians	2 in 10 miles	0	9	100.0	4.3	4.3	4.3	4.3
		Springville	47462	15	Pediatricians	2 in 10 miles	0	4	26.7	8.9	9.0	9.0	9.0
		Williams	47470	14	Pediatricians	2 in 10 miles	0	9	64.3	7.4	7.4	7.4	7.4
	Madison	Fortville	46040	8	Pediatricians	2 in 10 miles	0	8	100.0	6.4	6.4	6.4	6.4
		Middletown	47356	2	Pediatricians	2 in 10 miles	0	2	100.0	5.6	5.6	5.6	5.6
	Marion	Zionsville	46077	8	Pediatricians	2 in 10 miles	0	8	100.0	2.2	2.2	2.3	2.6
	Marshall	Argos	46501	20	Pediatricians	2 in 10 miles	0	9	45.0	9.1	9.2	9.2	9.2
		Bremen	46506	26	Pediatricians	2 in 10 miles	0	2	7.7	9.3	9.3	9.3	9.3
		Culver	46511	16	Pediatricians	2 in 10 miles	0	3	18.8	8.4	8.6	8.7	8.7
		Plymouth	46563	101	Pediatricians	2 in 10 miles	9	101	100.0	2.7	2.7	2.7	2.7
	Martin	Odon	47562	1	Pediatricians	2 in 10 miles	0	1	100.0	9.8	9.8	9.8	9.8
	Miami	Bunker Hill	46914	31	Pediatricians	2 in 10 miles	0	26	83.9	7.5	8.4	9.0	9.8
		Denver	46926	22	Pediatricians	2 in 10 miles	0	13	59.1	7.8	8.4	9.1	10.3

# Access Detail By Zip Code

March 2, 2021

Access Analysis  
Network Analysis -  
Rural/Mixed

Distance Method  
Estimated Driving  
Distance

Employee / Provider Groups  
Rural/Mixed Employees  
Pediatricians

Employees With Access														
State Abbr	County	City	Zip Code	Employee	Provider		Counts	With Access		Average Distance				
				#	Group	Standard	#	#	%	1	2	3	4	
IN	Miami	Galveston	46932	1	Pediatricians	2 in 10 miles	0	1	100.0	6.0	6.1	6.1	6.3	
		Kokomo	46901	15	Pediatricians	2 in 10 miles	0	11	73.3	6.6	6.8	7.2	7.4	
		Macy	46951	22	Pediatricians	2 in 10 miles	0	1	4.5	9.9	10.0	10.0	10.4	
		Mexico	46958	7	Pediatricians	2 in 10 miles	0	7	100.0	5.5	5.9	6.0	7.6	
		Miami	46959	10	Pediatricians	2 in 10 miles	0	10	100.0	9.4	9.6	9.7	10.5	
		Peru	46970	511	Pediatricians	2 in 10 miles	4	495	96.9	3.0	3.9	4.5	5.7	
		Monroe	Martinsville	46151	3	Pediatricians	2 in 10 miles	0	2	66.7	9.2	9.2	9.2	9.2
	Montgomery		Crawfordsville	47933	293	Pediatricians	2 in 10 miles	6	282	96.2	2.7	3.4	3.6	3.6
			Darlington	47940	26	Pediatricians	2 in 10 miles	0	10	38.5	8.9	9.4	12.6	12.6
				Ladoga	47954	46	Pediatricians	2 in 10 miles	0	2	4.3	6.8	6.8	6.8
		Linden	47955	17	Pediatricians	2 in 10 miles	0	1	5.9	9.6	9.9	12.5	12.5	
		New Market	47965	1	Pediatricians	2 in 10 miles	0	1	100.0	5.5	5.5	5.5	5.5	
		New Ross	47968	10	Pediatricians	2 in 10 miles	0	3	30.0	9.7	9.7	9.7	9.7	
		Waynetown	47990	17	Pediatricians	2 in 10 miles	0	7	41.2	7.8	8.2	8.3	8.3	
		Morgan	Brooklyn	46111	3	Pediatricians	2 in 10 miles	0	3	100.0	5.4	5.4	5.4	5.4
			Martinsville	46151	405	Pediatricians	2 in 10 miles	20	373	92.1	4.3	4.3	4.3	4.3
			Monrovia	46157	79	Pediatricians	2 in 10 miles	0	27	34.2	8.4	8.4	8.4	8.4
			Mooreville	46158	319	Pediatricians	2 in 10 miles	15	319	100.0	3.3	3.3	3.3	3.3
			Paragon	46166	16	Pediatricians	2 in 10 miles	0	2	12.5	8.5	8.5	8.5	8.5
		Noble	Albion	46701	64	Pediatricians	2 in 10 miles	0	2	3.1	8.2	8.2	9.7	9.7
			Laotto	46763	3	Pediatricians	2 in 10 miles	0	2	66.7	8.5	8.5	8.5	8.5
		Ohio	Aurora	47001	4	Pediatricians	2 in 10 miles	0	3	75.0	3.7	7.3	7.3	7.4
		Perry	Birdseye	47513	3	Pediatricians	2 in 10 miles	0	1	33.3	9.9	9.9	11.3	18.4
			Ferdinand	47532	1	Pediatricians	2 in 10 miles	0	1	100.0	5.8	5.8	12.7	12.7
		Ripley	Madison	47250	15	Pediatricians	2 in 10 miles	0	3	20.0	9.3	9.3	9.3	9.3
		Rush	Glenwood	46133	1	Pediatricians	2 in 10 miles	0	1	100.0	7.9	8.1	8.2	10.4
			Greenfield	46140	3	Pediatricians	2 in 10 miles	0	3	100.0	8.9	8.9	8.9	8.9
			Knightstown	46148	26	Pediatricians	2 in 10 miles	0	2	7.7	9.4	9.5	9.5	15.7
			Waldron	46182	2	Pediatricians	2 in 10 miles	0	1	50.0	8.7	8.7	8.7	8.7
		Shelby	Boggstown	46110	3	Pediatricians	2 in 10 miles	0	3	100.0	7.1	7.3	7.3	7.3
			Fairland	46126	55	Pediatricians	2 in 10 miles	0	47	85.5	8.0	8.1	8.2	8.2
			Flat Rock	47234	11	Pediatricians	2 in 10 miles	0	10	90.9	8.0	8.0	8.0	8.0
			Fountaintown	46130	39	Pediatricians	2 in 10 miles	0	26	66.7	8.5	8.5	8.6	8.6
			Morristown	46161	11	Pediatricians	2 in 10 miles	0	4	36.4	8.5	8.5	8.5	8.5
			New Palestine	46163	8	Pediatricians	2 in 10 miles	0	3	37.5	8.5	9.2	9.2	9.2
			Shelbyville	46176	321	Pediatricians	2 in 10 miles	60	321	100.0	2.6	2.7	2.7	2.7
			Waldron	46182	7	Pediatricians	2 in 10 miles	0	7	100.0	9.0	9.0	9.0	9.0
		Spencer	Ferdinand	47532	9	Pediatricians	2 in 10 miles	0	9	100.0	4.0	4.0	6.0	6.0
		St. Joseph	Bremen	46506	2	Pediatricians	2 in 10 miles	0	2	100.0	5.6	5.6	5.6	5.6
		Starke	Plymouth	46563	1	Pediatricians	2 in 10 miles	0	1	100.0	7.8	7.8	7.8	7.8

## Access Detail By Zip Code

March 2, 2021

Access Analysis  
Network Analysis -  
Rural/Mixed

Distance Method  
Estimated Driving  
Distance

Employee / Provider Groups  
Rural/Mixed Employees  
Pediatricians

Employees With Access														
State Abbr	County	City	Zip Code	Employee	Provider		Counts	With Access		Average Distance				
				#	Group	Standard	#	#	%	1	2	3	4	
IN	Steuben	Angola	46703	123	Pediatricians	2 in 10 miles	3	120	97.6	3.1	3.7	4.4	18.7	
		Fremont	46737	34	Pediatricians	2 in 10 miles	0	23	67.6	7.3	8.0	8.9	15.4	
		Hamilton	46742	6	Pediatricians	2 in 10 miles	0	1	16.7	8.2	9.3	9.5	19.7	
		Hudson	46747	19	Pediatricians	2 in 10 miles	0	2	10.5	7.6	8.7	9.5	17.1	
		Pleasant Lake	46779	6	Pediatricians	2 in 10 miles	0	6	100.0	4.8	5.8	6.4	16.2	
	Switzerland	Madison	47250	7	Pediatricians	2 in 10 miles	0	5	71.4	8.3	8.4	8.8	9.8	
		Tipton	Kokomo	46902	2	Pediatricians	2 in 10 miles	0	2	100.0	7.9	7.9	7.9	7.9
	Union	Connersville	47331	2	Pediatricians	2 in 10 miles	0	2	100.0	6.8	6.8	6.8	13.5	
	Wabash	Andrews	46702	1	Pediatricians	2 in 10 miles	0	1	100.0	8.5	8.5	8.5	9.5	
		La Fontaine	46940	20	Pediatricians	2 in 10 miles	0	6	30.0	7.0	8.1	8.1	8.8	
		Lagro	46941	4	Pediatricians	2 in 10 miles	0	4	100.0	7.6	8.3	9.4	13.1	
		Peru	46970	1	Pediatricians	2 in 10 miles	0	1	100.0	5.8	7.2	7.4	7.9	
		Roann	46974	10	Pediatricians	2 in 10 miles	0	2	20.0	7.5	7.9	10.7	18.0	
		Urbana	46990	6	Pediatricians	2 in 10 miles	0	3	50.0	6.9	7.4	8.2	13.3	
		Wabash	46992	167	Pediatricians	2 in 10 miles	3	155	92.8	2.8	3.8	4.8	13.6	
		Warrick	Boonville	47601	105	Pediatricians	2 in 10 miles	3	105	100.0	2.6	3.0	4.4	13.0
			Chandler	47610	41	Pediatricians	2 in 10 miles	0	41	100.0	4.3	5.8	5.8	7.1
			Elberfeld	47613	17	Pediatricians	2 in 10 miles	0	14	82.4	8.1	9.0	9.0	9.0
			Lynnville	47619	8	Pediatricians	2 in 10 miles	0	1	12.5	6.8	9.4	9.4	13.4
			Newburgh	47630	201	Pediatricians	2 in 10 miles	48	199	99.0	3.5	3.5	3.5	3.5
			Tennyson	47637	6	Pediatricians	2 in 10 miles	0	1	16.7	9.1	9.1	10.9	13.5
		Washington	Scottsburg	47170	24	Pediatricians	2 in 10 miles	0	4	16.7	9.2	9.2	9.2	9.2
			Vallonia	47281	14	Pediatricians	2 in 10 miles	0	7	50.0	9.4	9.4	9.9	9.9
		Wayne	Boston	47324	6	Pediatricians	2 in 10 miles	0	6	100.0	8.9	8.9	9.0	9.1
			Centerville	47330	88	Pediatricians	2 in 10 miles	0	72	81.8	7.4	7.4	7.5	7.6
			Fountain City	47341	15	Pediatricians	2 in 10 miles	0	11	73.3	7.4	7.4	8.1	8.1
			Greens Fork	47345	18	Pediatricians	2 in 10 miles	0	12	66.7	8.8	8.8	9.2	9.2
			Hagerstown	47346	54	Pediatricians	2 in 10 miles	0	2	3.7	9.9	9.9	9.9	9.9
			Milton	47357	6	Pediatricians	2 in 10 miles	0	5	83.3	8.1	8.1	8.1	18.1
			Richmond	47374	528	Pediatricians	2 in 10 miles	90	528	100.0	2.7	2.7	2.8	2.9
				47375	8	Pediatricians	2 in 10 miles	0	8	100.0	1.3	1.3	1.4	1.6
			Webster	47392	10	Pediatricians	2 in 10 miles	0	10	100.0	4.6	4.6	5.3	5.3
			Williamsburg	47393	11	Pediatricians	2 in 10 miles	0	5	45.5	7.3	7.3	7.9	7.9
		Wells	Markle	46770	1	Pediatricians	2 in 10 miles	0	1	100.0	9.0	9.0	9.0	9.1
			Roanoke	46783	2	Pediatricians	2 in 10 miles	0	2	100.0	8.9	8.9	9.9	10.9
		Whitley	Roanoke	46783	3	Pediatricians	2 in 10 miles	0	3	100.0	8.4	8.4	8.4	8.4
KY	Henderson	Corydon	42406	2	Pediatricians	2 in 10 miles	0	1	50.0	9.2	9.2	9.2	9.9	
		Henderson	42420	47	Pediatricians	2 in 10 miles	24	44	93.6	1.7	1.9	1.9	2.2	
	Oldham	Crestwood	40014	2	Pediatricians	2 in 10 miles	23	2	100.0	0.9	0.9	1.3	1.3	
MI	Branch	Coldwater	49036	3	Pediatricians	2 in 10 miles	8	3	100.0	4.8	4.9	4.9	4.9	







**March 2, 2021**

**Distance Method**  
**Estimated Driving**  
**Distance**

**Employee / Provider Groups**  
**Rural/Mixed Employees**  
**Pediatricians**

[illegible]

## Access Detail By Zip Code

March 2, 2021

Access Analysis  
Network Analysis -  
Rural/Mixed

Distance Method  
Estimated Driving  
Distance

Employee / Provider Groups  
Rural/Mixed Employees  
Pediatricians

Employees Without Access														
State Abbr	County	City	Zip Code	Employee	Provider		Counts	Without Access			Average Distance			
				#	Group	Standard	#	#	%		1	2	3	4
IL	Vermilion	Georgetown	61846	1	Pediatricians	2 in 10 miles	0	1	100.0		10.6	11.4	11.4	11.4
		Ridge Farm	61870	3	Pediatricians	2 in 10 miles	0	3	100.0		16.1	16.7	16.7	16.7
IN	Adams	Berne	46711	18	Pediatricians	2 in 10 miles	1	15	83.3		1.8	12.7	15.3	15.3
		Decatur	46733	126	Pediatricians	2 in 10 miles	1	115	91.3		4.1	13.4	16.0	17.0
		Geneva	46740	10	Pediatricians	2 in 10 miles	0	10	100.0		6.5	12.9	13.2	13.3
		Monroe	46772	15	Pediatricians	2 in 10 miles	0	4	26.7		10.3	11.4	18.4	18.4
	Allen	Decatur	46733	2	Pediatricians	2 in 10 miles	0	2	100.0		10.5	10.9	15.4	16.0
		Roanoke	46783	26	Pediatricians	2 in 10 miles	0	1	3.8		10.5	10.5	10.5	10.5
		Spencerville	46788	2	Pediatricians	2 in 10 miles	0	2	100.0		12.5	13.3	13.3	13.4
	Bartholomew	Columbus	47201	308	Pediatricians	2 in 10 miles	76	22	7.1		13.4	13.4	13.4	13.5
		Elizabethtown	47232	8	Pediatricians	2 in 10 miles	0	4	50.0		10.9	10.9	10.9	10.9
		Grammer	47236	2	Pediatricians	2 in 10 miles	0	2	100.0		11.3	11.3	11.3	11.3
		Hartsville	47244	7	Pediatricians	2 in 10 miles	0	1	14.3		10.2	10.2	10.2	10.2
		Seymour	47274	4	Pediatricians	2 in 10 miles	0	4	100.0		14.6	14.6	14.8	14.8
	Blackford	Marion	46952	1	Pediatricians	2 in 10 miles	0	1	100.0		10.4	10.4	11.6	11.7
	Boone	Advance	46102	2	Pediatricians	2 in 10 miles	0	2	100.0		11.9	12.0	12.0	12.0
		Colfax	46035	3	Pediatricians	2 in 10 miles	0	3	100.0		12.9	14.1	14.1	14.1
		Jamestown	46147	22	Pediatricians	2 in 10 miles	0	19	86.4		14.0	14.1	14.2	14.3
		Lebanon	46052	183	Pediatricians	2 in 10 miles	15	2	1.1		10.5	10.5	10.5	10.6
		New Ross	47968	1	Pediatricians	2 in 10 miles	0	1	100.0		17.1	17.1	17.1	17.1
		Thorntown	46071	19	Pediatricians	2 in 10 miles	0	11	57.9		11.2	11.2	11.2	11.2
	Brown	Columbus	47201	11	Pediatricians	2 in 10 miles	0	11	100.0		15.5	15.5	15.5	15.5
		Freetown	47235	8	Pediatricians	2 in 10 miles	0	8	100.0		19.6	19.6	19.7	19.8
		Seymour	47274	1	Pediatricians	2 in 10 miles	0	1	100.0		17.4	17.4	17.5	17.6
	Carroll	Frankfort	46041	1	Pediatricians	2 in 10 miles	0	1	100.0		13.6	13.6	13.6	13.6
		Logansport	46947	13	Pediatricians	2 in 10 miles	0	3	23.1		10.5	10.5	10.5	10.5
		Rossville	46065	6	Pediatricians	2 in 10 miles	0	4	66.7		12.5	12.5	12.5	12.5
	Cass	Denver	46926	1	Pediatricians	2 in 10 miles	0	1	100.0		11.0	11.5	11.6	13.2
		Galveston	46932	64	Pediatricians	2 in 10 miles	0	28	43.8		11.8	12.0	12.3	12.4
		Logansport	46947	715	Pediatricians	2 in 10 miles	15	16	2.2		10.8	10.9	11.1	11.2
		Lucerne	46950	11	Pediatricians	2 in 10 miles	0	2	18.2		10.2	10.2	10.2	10.2
		Royal Center	46978	53	Pediatricians	2 in 10 miles	0	40	75.5		13.2	13.2	14.3	14.3
		Twelve Mile	46988	9	Pediatricians	2 in 10 miles	0	8	88.9		12.0	12.1	12.7	13.0
		Walton	46994	84	Pediatricians	2 in 10 miles	0	56	66.7		11.5	11.9	12.1	12.2
	Clinton	Colfax	46035	13	Pediatricians	2 in 10 miles	0	13	100.0		12.7	13.8	13.8	13.8
		Forest	46039	1	Pediatricians	2 in 10 miles	0	1	100.0		12.7	14.7	14.7	14.9
		Frankfort	46041	100	Pediatricians	2 in 10 miles	8	9	9.0		10.7	10.9	10.9	10.9
		Kirklin	46050	9	Pediatricians	2 in 10 miles	0	9	100.0		13.1	13.1	13.1	13.1
		Mulberry	46058	3	Pediatricians	2 in 10 miles	0	2	66.7		11.3	11.3	11.3	11.3
		Rossville	46065	8	Pediatricians	2 in 10 miles	0	6	75.0		11.5	11.5	11.5	11.5

## Access Detail By Zip Code

March 2, 2021

Access Analysis  
Network Analysis -  
Rural/Mixed

Distance Method  
Estimated Driving  
Distance

Employee / Provider Groups  
Rural/Mixed Employees  
Pediatricians

Employees Without Access														
State Abbr	County	City	Zip Code	Employee	Provider		Counts	Without Access			Average Distance			
				#	Group	Standard	#	#	%		1	2	3	4
IN	Clinton	Russiaville	46979	1	Pediatricians	2 in 10 miles	0	1	100.0		9.7	11.8	11.8	12.0
	Crawford	Birdseye	47513	7	Pediatricians	2 in 10 miles	0	7	100.0		16.3	16.9	16.9	18.2
	Daviess	Elnora	47529	5	Pediatricians	2 in 10 miles	0	5	100.0		12.3	12.3	12.5	12.7
		Montgomery	47558	19	Pediatricians	2 in 10 miles	4	1	5.3		10.1	10.1	10.1	10.1
		Odon	47562	13	Pediatricians	2 in 10 miles	0	2	15.4		11.4	12.0	12.0	12.0
		Plainville	47568	10	Pediatricians	2 in 10 miles	0	7	70.0		10.8	10.8	10.9	10.9
		Washington	47501	170	Pediatricians	2 in 10 miles	6	1	0.6		9.6	10.1	10.1	10.2
	Dearborn	Aurora	47001	26	Pediatricians	2 in 10 miles	1	2	7.7		6.8	11.5	11.5	11.6
		Dillsboro	47018	18	Pediatricians	2 in 10 miles	0	18	100.0		10.7	13.4	15.4	15.5
		Moore Hill	47032	16	Pediatricians	2 in 10 miles	0	15	93.8		9.9	11.2	11.8	12.1
	Decatur	Clarksburg	47225	1	Pediatricians	2 in 10 miles	0	1	100.0		12.2	12.2	12.2	12.2
		Greensburg	47240	142	Pediatricians	2 in 10 miles	66	21	14.8		11.6	11.8	11.9	11.9
		Saint Paul	47272	28	Pediatricians	2 in 10 miles	0	24	85.7		12.1	12.1	12.1	12.1
		Westport	47283	37	Pediatricians	2 in 10 miles	0	33	89.2		12.6	12.7	14.5	14.7
	DeKalb	Ashley	46705	6	Pediatricians	2 in 10 miles	0	5	83.3		10.0	11.1	12.0	12.3
		Auburn	46706	96	Pediatricians	2 in 10 miles	1	91	94.8		1.9	13.9	13.9	14.0
		Avilla	46710	1	Pediatricians	2 in 10 miles	0	1	100.0		8.6	14.3	14.3	14.3
		Butler	46721	18	Pediatricians	2 in 10 miles	0	18	100.0		11.7	18.3	18.4	18.5
		Corunna	46730	1	Pediatricians	2 in 10 miles	0	1	100.0		10.8	17.1	18.4	18.4
		Garrett	46738	42	Pediatricians	2 in 10 miles	0	29	69.0		5.9	10.7	12.2	12.2
		Hudson	46747	3	Pediatricians	2 in 10 miles	0	3	100.0		14.4	15.3	15.7	16.3
		Saint Joe	46785	1	Pediatricians	2 in 10 miles	0	1	100.0		10.3	18.3	18.3	18.3
		Spencerville	46788	5	Pediatricians	2 in 10 miles	0	5	100.0		11.6	14.7	14.7	14.8
		Waterloo	46793	23	Pediatricians	2 in 10 miles	0	22	95.7		6.0	14.1	14.6	15.5
	Dubois	Birdseye	47513	17	Pediatricians	2 in 10 miles	0	16	94.1		14.9	14.9	16.6	17.3
		Celestine	47521	7	Pediatricians	2 in 10 miles	0	4	57.1		12.0	12.1	12.1	12.1
		Dubois	47527	6	Pediatricians	2 in 10 miles	0	6	100.0		13.2	13.2	13.2	13.2
		Holland	47541	6	Pediatricians	2 in 10 miles	0	5	83.3		11.3	11.3	14.2	14.3
		Huntingburg	47542	74	Pediatricians	2 in 10 miles	0	8	10.8		11.6	11.8	11.8	11.8
		Saint Anthony	47575	6	Pediatricians	2 in 10 miles	0	3	50.0		10.8	10.8	13.6	13.8
	Elkhart	Milford	46542	2	Pediatricians	2 in 10 miles	0	2	100.0		9.3	10.8	10.8	10.8
		Syracuse	46567	1	Pediatricians	2 in 10 miles	0	1	100.0		11.3	11.3	11.3	11.3
	Fayette	Connersville	47331	185	Pediatricians	2 in 10 miles	3	7	3.8		12.3	12.3	12.3	14.8
	Floyd	Greenville	47124	6	Pediatricians	2 in 10 miles	0	4	66.7		11.3	11.3	13.0	13.5
	Fulton	Argos	46501	1	Pediatricians	2 in 10 miles	0	1	100.0		9.8	10.2	10.2	10.3
		Culver	46511	3	Pediatricians	2 in 10 miles	0	3	100.0		14.9	15.0	15.2	15.3
		Lucerne	46950	1	Pediatricians	2 in 10 miles	0	1	100.0		11.4	11.4	11.4	11.4
		Macy	46951	7	Pediatricians	2 in 10 miles	0	2	28.6		10.3	10.4	10.4	10.9
		Mentone	46539	1	Pediatricians	2 in 10 miles	0	1	100.0		10.3	11.1	11.2	11.2
	Gibson	Elberfeld	47613	3	Pediatricians	2 in 10 miles	0	3	100.0		13.3	14.5	14.5	14.5

## Access Detail By Zip Code

March 2, 2021

Access Analysis  
Network Analysis -  
Rural/Mixed

Distance Method  
Estimated Driving  
Distance

Employee / Provider Groups  
Rural/Mixed Employees  
Pediatricians

Employees Without Access													
State Abbr	County	City	Zip Code	Employee	Provider		Counts	Without Access		Average Distance			
				#	Group	Standard	#	#	%	1	2	3	4
IN	Grant	Converse	46919	8	Pediatricians	2 in 10 miles	0	5	62.5	10.2	11.0	11.1	11.6
		Fairmount	46928	35	Pediatricians	2 in 10 miles	0	8	22.9	10.6	10.6	11.6	13.1
		Marion	46952	418	Pediatricians	2 in 10 miles	3	7	1.7	9.9	10.8	11.4	11.6
		Swayzee	46986	28	Pediatricians	2 in 10 miles	0	10	35.7	11.3	11.3	13.0	13.3
		Van Buren	46991	4	Pediatricians	2 in 10 miles	0	3	75.0	10.7	10.9	10.9	11.6
	Greene	Sandborn	47578	6	Pediatricians	2 in 10 miles	0	3	50.0	10.9	11.9	13.0	13.0
		Springville	47462	7	Pediatricians	2 in 10 miles	0	7	100.0	14.1	18.2	18.5	18.5
	Hancock	Charlottesville	46117	8	Pediatricians	2 in 10 miles	0	1	12.5	9.8	10.6	10.6	10.6
		Greenfield	46140	643	Pediatricians	2 in 10 miles	7	5	0.8	10.1	10.5	10.5	10.5
		Morristown	46161	5	Pediatricians	2 in 10 miles	0	3	60.0	11.6	11.6	11.6	11.6
		New Palestine	46163	170	Pediatricians	2 in 10 miles	0	2	1.2	10.7	10.7	10.7	10.8
		Shirley	47384	16	Pediatricians	2 in 10 miles	0	16	100.0	12.9	13.0	13.1	13.1
		Wilkinson	46186	21	Pediatricians	2 in 10 miles	0	18	85.7	11.6	12.0	12.0	12.0
	Harrison	Greenville	47124	2	Pediatricians	2 in 10 miles	0	2	100.0	11.1	11.1	12.1	12.2
	Hendricks	Jamestown	46147	1	Pediatricians	2 in 10 miles	0	1	100.0	13.2	14.0	14.0	14.3
		New Ross	47968	2	Pediatricians	2 in 10 miles	0	2	100.0	17.2	17.2	17.2	17.2
	Henry	Cambridge...	47327	5	Pediatricians	2 in 10 miles	0	5	100.0	13.5	14.3	14.3	14.3
		Dunreith	47337	9	Pediatricians	2 in 10 miles	0	9	100.0	11.7	11.7	11.7	11.7
		Knightstown	46148	135	Pediatricians	2 in 10 miles	0	131	97.0	13.1	13.1	13.1	13.2
		Lewisville	47352	5	Pediatricians	2 in 10 miles	0	1	20.0	10.6	10.7	10.7	10.7
		Middletown	47356	89	Pediatricians	2 in 10 miles	0	12	13.5	10.7	10.7	10.7	10.7
		Mooreland	47360	15	Pediatricians	2 in 10 miles	0	7	46.7	11.3	11.4	11.4	11.4
		New Castle	47362	388	Pediatricians	2 in 10 miles	14	1	0.3	10.4	11.3	11.3	11.3
		Shirley	47384	30	Pediatricians	2 in 10 miles	0	15	50.0	12.0	12.1	12.1	12.1
		Spiceland	47385	41	Pediatricians	2 in 10 miles	0	18	43.9	11.3	11.4	11.4	11.4
		Straughn	47387	17	Pediatricians	2 in 10 miles	0	10	58.8	11.5	12.3	12.3	12.3
	Howard	Wilkinson	46186	1	Pediatricians	2 in 10 miles	0	1	100.0	13.1	14.0	14.0	14.0
		Converse	46919	3	Pediatricians	2 in 10 miles	0	3	100.0	11.6	11.6	12.2	12.3
		Greentown	46936	63	Pediatricians	2 in 10 miles	0	24	38.1	11.8	12.1	12.5	12.7
	Huntington	Kokomo	46901	275	Pediatricians	2 in 10 miles	7	8	2.9	10.9	11.0	11.6	11.7
		Huntington	46750	162	Pediatricians	2 in 10 miles	6	3	1.9	11.2	11.2	11.5	12.1
		Marion	46952	3	Pediatricians	2 in 10 miles	0	2	66.7	9.7	10.5	10.5	10.9
		Markle	46770	3	Pediatricians	2 in 10 miles	0	3	100.0	11.3	11.6	11.7	12.0
		Roanoke	46783	18	Pediatricians	2 in 10 miles	0	4	22.2	10.4	10.4	11.0	11.0
		Warren	46792	24	Pediatricians	2 in 10 miles	0	24	100.0	14.3	14.4	14.5	14.6
	Jackson	Austin	47102	12	Pediatricians	2 in 10 miles	0	12	100.0	14.9	14.9	15.0	15.1
		Brownstown	47220	81	Pediatricians	2 in 10 miles	0	76	93.8	12.6	12.6	13.3	13.3
		Crothersville	47229	19	Pediatricians	2 in 10 miles	0	18	94.7	12.6	12.6	12.6	12.8
		Freetown	47235	20	Pediatricians	2 in 10 miles	0	20	100.0	14.2	14.2	14.5	14.6
		Kurtz	47249	3	Pediatricians	2 in 10 miles	0	3	100.0	16.5	16.5	17.1	17.1

## Access Detail By Zip Code

March 2, 2021

Access Analysis  
Network Analysis -  
Rural/Mixed

Distance Method  
Estimated Driving  
Distance

Employee / Provider Groups  
Rural/Mixed Employees  
Pediatricians

Employees Without Access														
State Abbr	County	City	Zip Code	Employee	Provider		Counts	Without Access		Average Distance				
				#	Group	Standard	#	#	%	1	2	3	4	
IN	Jackson	Medora	47260	5	Pediatricians	2 in 10 miles	0	5	100.0	17.1	17.1	17.3	17.3	
		Norman	47264	7	Pediatricians	2 in 10 miles	0	7	100.0	17.3	17.4	17.5	17.5	
		Seymour	47274	200	Pediatricians	2 in 10 miles	10	10	5.0	12.0	12.1	12.2	12.3	
		Vallonia	47281	16	Pediatricians	2 in 10 miles	0	16	100.0	14.9	14.9	15.2	15.2	
	Jefferson	Canaan	47224	14	Pediatricians	2 in 10 miles	0	13	92.9	12.4	12.8	12.8	12.8	
		Deputy	47230	27	Pediatricians	2 in 10 miles	0	25	92.6	11.5	12.8	13.0	13.3	
		Dupont	47231	15	Pediatricians	2 in 10 miles	0	14	93.3	12.1	12.7	13.0	13.1	
		Hanover	47243	150	Pediatricians	2 in 10 miles	1	19	12.7	6.4	11.0	12.9	13.2	
		Lexington	47138	29	Pediatricians	2 in 10 miles	0	22	75.9	7.1	12.4	13.9	14.3	
		Madison	47250	618	Pediatricians	2 in 10 miles	11	21	3.4	10.6	11.0	11.2	11.2	
		Jennings	Crothersville	47229	1	Pediatricians	2 in 10 miles	0	1	100.0	15.4	15.4	15.4	15.6
			Deputy	47230	2	Pediatricians	2 in 10 miles	0	2	100.0	12.9	12.9	15.4	15.4
	Dupont		47231	8	Pediatricians	2 in 10 miles	0	8	100.0	12.4	12.6	15.2	15.7	
	Elizabethtown		47232	3	Pediatricians	2 in 10 miles	0	3	100.0	12.1	12.1	12.1	12.1	
	Knox	Bicknell	47512	54	Pediatricians	2 in 10 miles	0	54	100.0	15.5	15.5	15.5	15.6	
		Bruceville	47516	30	Pediatricians	2 in 10 miles	0	24	80.0	11.9	11.9	11.9	11.9	
		Decker	47524	11	Pediatricians	2 in 10 miles	0	9	81.8	10.1	11.4	11.9	12.2	
		Edwardsport	47528	19	Pediatricians	2 in 10 miles	0	19	100.0	16.0	16.4	16.6	16.7	
		Freelandville	47535	9	Pediatricians	2 in 10 miles	0	9	100.0	18.5	19.6	20.6	20.6	
		Monroe City	47557	20	Pediatricians	2 in 10 miles	0	20	100.0	11.7	14.0	14.3	14.4	
		Oaktown	47561	32	Pediatricians	2 in 10 miles	0	32	100.0	15.8	15.9	15.9	15.9	
		Sandborn	47578	10	Pediatricians	2 in 10 miles	0	10	100.0	10.5	11.3	12.3	12.4	
		Vincennes	47591	335	Pediatricians	2 in 10 miles	6	12	3.6	9.8	10.7	11.3	11.3	
		Westphalia	47596	10	Pediatricians	2 in 10 miles	0	10	100.0	14.5	15.5	16.4	16.5	
		Wheatland	47597	22	Pediatricians	2 in 10 miles	0	7	31.8	9.9	11.1	11.1	11.1	
		Kosciusko	Bourbon	46504	1	Pediatricians	2 in 10 miles	0	1	100.0	13.7	13.7	13.7	13.7
			Claypool	46510	23	Pediatricians	2 in 10 miles	0	19	82.6	12.5	12.8	12.8	13.0
			Cromwell	46732	5	Pediatricians	2 in 10 miles	0	5	100.0	17.0	17.1	17.1	17.1
			Etna Green	46524	11	Pediatricians	2 in 10 miles	0	10	90.9	13.3	13.7	13.7	13.7
			Mentone	46539	10	Pediatricians	2 in 10 miles	0	10	100.0	13.1	13.4	13.4	13.5
			Milford	46542	12	Pediatricians	2 in 10 miles	0	12	100.0	11.2	11.8	12.0	12.0
	North Manch...		46962	1	Pediatricians	2 in 10 miles	0	1	100.0	17.0	17.0	17.0	17.3	
	North Webster		46555	3	Pediatricians	2 in 10 miles	0	3	100.0	11.3	11.7	11.7	11.7	
	Pierceton		46562	6	Pediatricians	2 in 10 miles	0	1	16.7	12.2	12.6	12.6	12.6	
	Silver Lake		46982	8	Pediatricians	2 in 10 miles	0	8	100.0	14.4	14.5	14.5	14.5	
	Syracuse		46567	29	Pediatricians	2 in 10 miles	0	28	96.6	13.1	13.2	13.2	13.2	
	Warsaw		46582	29	Pediatricians	2 in 10 miles	1	1	3.4	9.5	10.2	10.2	10.2	
	LaGrange		Hudson	46747	3	Pediatricians	2 in 10 miles	0	3	100.0	15.1	16.0	17.0	20.7
			Orland	46776	1	Pediatricians	2 in 10 miles	0	1	100.0	10.4	14.8	14.9	15.1
	Lawrence		Bedford	47421	167	Pediatricians	2 in 10 miles	23	13	7.8	11.1	11.2	11.2	11.2

## Access Detail By Zip Code

March 2, 2021

Access Analysis  
Network Analysis -  
Rural/Mixed

Distance Method  
Estimated Driving  
Distance

Employee / Provider Groups  
Rural/Mixed Employees  
Pediatricians

Employees Without Access														
State Abbr	County	City	Zip Code	Employee	Provider		Counts	Without Access		Average Distance				
				#	Group	Standard	#	#	%	1	2	3	4	
IN	Lawrence	Heltonville	47436	8	Pediatricians	2 in 10 miles	0	8	100.0	11.6	11.7	11.7	11.7	
		Huron	47437	1	Pediatricians	2 in 10 miles	0	1	100.0	15.4	15.4	17.9	17.9	
		Mitchell	47446	54	Pediatricians	2 in 10 miles	0	18	33.3	13.3	13.3	13.7	13.7	
		Norman	47264	1	Pediatricians	2 in 10 miles	0	1	100.0	15.1	15.3	15.3	15.3	
		Springville	47462	15	Pediatricians	2 in 10 miles	0	11	73.3	13.1	13.3	13.3	13.3	
	Marshall	Williams	47470	14	Pediatricians	2 in 10 miles	0	5	35.7	11.8	11.8	11.8	11.8	
		Argos	46501	20	Pediatricians	2 in 10 miles	0	11	55.0	11.1	11.2	11.2	11.2	
		Bourbon	46504	3	Pediatricians	2 in 10 miles	0	3	100.0	12.9	12.9	12.9	12.9	
		Bremen	46506	26	Pediatricians	2 in 10 miles	0	24	92.3	12.1	12.1	12.1	12.1	
		Culver	46511	16	Pediatricians	2 in 10 miles	0	13	81.2	12.0	12.2	12.2	12.2	
	Martin	Tippecanoe	46570	1	Pediatricians	2 in 10 miles	0	1	100.0	12.9	13.7	13.8	13.8	
		Williams	47470	2	Pediatricians	2 in 10 miles	0	2	100.0	11.7	11.7	11.7	11.7	
		Miami	Amboy	46911	17	Pediatricians	2 in 10 miles	0	17	100.0	13.4	14.3	14.7	15.2
			Bunker Hill	46914	31	Pediatricians	2 in 10 miles	0	5	16.1	10.5	10.9	11.1	11.3
			Converse	46919	11	Pediatricians	2 in 10 miles	0	11	100.0	11.9	12.7	12.8	13.3
	Denver		46926	22	Pediatricians	2 in 10 miles	0	9	40.9	10.4	11.2	11.7	13.0	
	Kokomo		46901	15	Pediatricians	2 in 10 miles	0	4	26.7	11.2	11.6	12.1	12.6	
		Macy	46951	22	Pediatricians	2 in 10 miles	0	21	95.5	12.0	12.3	12.5	13.2	
		Peru	46970	511	Pediatricians	2 in 10 miles	4	16	3.1	9.9	11.4	11.6	12.0	
		Roann	46974	4	Pediatricians	2 in 10 miles	0	4	100.0	15.3	15.7	16.5	16.7	
		Monroe	Heltonville	47436	1	Pediatricians	2 in 10 miles	0	1	100.0	14.2	14.2	14.2	14.2
			Martinsville	46151	3	Pediatricians	2 in 10 miles	0	1	33.3	11.3	11.3	11.3	11.3
	Norman		47264	1	Pediatricians	2 in 10 miles	0	1	100.0	18.0	18.1	18.1	18.1	
	Springville		47462	1	Pediatricians	2 in 10 miles	0	1	100.0	14.7	15.2	15.2	15.2	
	Montgomery		Colfax	46035	1	Pediatricians	2 in 10 miles	0	1	100.0	15.6	16.7	16.7	16.7
		Crawfordsville	47933	293	Pediatricians	2 in 10 miles	6	11	3.8	10.5	11.8	12.4	12.4	
		Darlington	47940	26	Pediatricians	2 in 10 miles	0	16	61.5	12.2	12.8	15.3	15.3	
		Ladoga	47954	46	Pediatricians	2 in 10 miles	0	44	95.7	12.9	13.1	13.1	13.1	
		Linden	47955	17	Pediatricians	2 in 10 miles	0	16	94.1	9.4	11.2	12.3	12.3	
		New Richmond	47967	17	Pediatricians	2 in 10 miles	0	17	100.0	11.2	14.3	14.3	14.3	
		New Ross	47968	10	Pediatricians	2 in 10 miles	0	7	70.0	12.9	12.9	12.9	12.9	
		Waveland	47989	11	Pediatricians	2 in 10 miles	0	11	100.0	15.8	15.8	15.8	15.8	
		Waynetown	47990	17	Pediatricians	2 in 10 miles	0	10	58.8	9.5	12.7	13.0	13.0	
		Wingate	47994	1	Pediatricians	2 in 10 miles	0	1	100.0	15.5	18.7	18.8	18.8	
	Morgan	Eminence	46125	1	Pediatricians	2 in 10 miles	0	1	100.0	17.1	17.1	18.0	18.0	
		Martinsville	46151	405	Pediatricians	2 in 10 miles	20	32	7.9	12.7	12.7	12.7	12.7	
		Monrovia	46157	79	Pediatricians	2 in 10 miles	0	52	65.8	12.0	12.0	12.0	12.0	
		Paragon	46166	16	Pediatricians	2 in 10 miles	0	14	87.5	12.0	12.0	12.0	12.0	
		Noble	Albion	46701	64	Pediatricians	2 in 10 miles	0	62	96.9	15.5	15.6	15.9	16.5
	Avilla		46710	24	Pediatricians	2 in 10 miles	0	24	100.0	11.8	15.2	15.2	15.2	

## Access Detail By Zip Code

March 2, 2021

Access Analysis  
Network Analysis -  
Rural/Mixed

Distance Method  
Estimated Driving  
Distance

Employee / Provider Groups  
Rural/Mixed Employees  
Pediatricians

Employees Without Access													
State Abbr	County	City	Zip Code	Employee	Provider		Counts	Without Access		Average Distance			
				#	Group	Standard	#	#	%	1	2	3	4
IN	Noble	Cromwell	46732	9	Pediatricians	2 in 10 miles	0	9	100.0	19.1	19.2	19.5	19.5
		Kendallville	46755	45	Pediatricians	2 in 10 miles	0	45	100.0	16.3	21.1	21.2	21.2
		Kimmell	46760	11	Pediatricians	2 in 10 miles	0	11	100.0	15.9	16.0	17.1	17.3
		Laotto	46763	3	Pediatricians	2 in 10 miles	0	1	33.3	12.8	12.8	12.8	12.8
		Ligonier	46767	14	Pediatricians	2 in 10 miles	0	14	100.0	17.0	17.0	17.1	17.1
		Rome City	46784	6	Pediatricians	2 in 10 miles	0	6	100.0	22.0	23.6	24.4	24.4
		Wawaka	46794	8	Pediatricians	2 in 10 miles	0	8	100.0	21.4	21.5	21.6	21.9
		Wolflake	46796	1	Pediatricians	2 in 10 miles	0	1	100.0	12.0	12.0	13.0	13.0
	Ohio	Aurora	47001	4	Pediatricians	2 in 10 miles	0	1	25.0	7.8	12.2	12.2	12.3
		Dillsboro	47018	8	Pediatricians	2 in 10 miles	0	8	100.0	12.4	16.4	16.4	16.9
		Paragon	46166	1	Pediatricians	2 in 10 miles	0	1	100.0	12.9	12.9	12.9	12.9
	Parke	Waveland	47989	8	Pediatricians	2 in 10 miles	0	8	100.0	19.0	19.0	19.0	19.0
	Perry	Birdseye	47513	3	Pediatricians	2 in 10 miles	0	2	66.7	11.4	12.9	12.9	21.6
	Pike	Huntingburg	47542	1	Pediatricians	2 in 10 miles	0	1	100.0	14.4	14.6	14.6	14.6
	Putnam	Waveland	47989	1	Pediatricians	2 in 10 miles	0	1	100.0	14.3	14.3	14.3	14.3
	Randolph	Williamsburg	47393	4	Pediatricians	2 in 10 miles	0	4	100.0	13.5	13.5	17.5	17.5
	Ripley	Canaan	47224	1	Pediatricians	2 in 10 miles	0	1	100.0	12.3	16.7	16.7	16.7
		Dillsboro	47018	4	Pediatricians	2 in 10 miles	0	4	100.0	7.1	14.7	18.2	18.2
		Madison	47250	15	Pediatricians	2 in 10 miles	0	12	80.0	10.8	13.1	13.1	13.1
		Moore's Hill	47032	4	Pediatricians	2 in 10 miles	0	4	100.0	8.7	12.8	13.3	13.3
	Rush	Knightstown	46148	26	Pediatricians	2 in 10 miles	0	24	92.3	12.1	12.1	12.2	14.2
		Lewisville	47352	8	Pediatricians	2 in 10 miles	0	8	100.0	10.7	11.4	11.5	12.3
		Waldron	46182	2	Pediatricians	2 in 10 miles	0	1	50.0	11.6	11.6	11.6	11.6
	Scott	Austin	47102	48	Pediatricians	2 in 10 miles	0	48	100.0	16.9	17.9	17.9	18.1
		Deputy	47230	1	Pediatricians	2 in 10 miles	0	1	100.0	16.9	16.9	18.2	18.2
		Lexington	47138	35	Pediatricians	2 in 10 miles	0	35	100.0	10.9	15.3	16.0	16.6
	Scottsburg	Scottsburg	47170	140	Pediatricians	2 in 10 miles	0	140	100.0	15.8	17.6	17.8	18.0
		Fairland	46126	55	Pediatricians	2 in 10 miles	0	8	14.5	9.4	10.4	10.4	10.4
		Flat Rock	47234	11	Pediatricians	2 in 10 miles	0	1	9.1	10.1	10.1	10.1	10.1
		Fountaintown	46130	39	Pediatricians	2 in 10 miles	0	13	33.3	10.9	11.1	11.1	11.2
	Gwynneville	Gwynneville	46144	2	Pediatricians	2 in 10 miles	0	2	100.0	12.9	12.9	13.0	13.8
		Morristown	46161	11	Pediatricians	2 in 10 miles	0	7	63.6	11.6	11.6	11.6	11.6
		New Palestine	46163	8	Pediatricians	2 in 10 miles	0	5	62.5	11.0	11.6	11.6	11.6
		Saint Paul	47272	10	Pediatricians	2 in 10 miles	0	10	100.0	12.2	12.2	12.2	12.2
	Starke	Culver	46511	1	Pediatricians	2 in 10 miles	0	1	100.0	12.9	13.6	15.7	15.8
	Steuben	Angola	46703	123	Pediatricians	2 in 10 miles	3	3	2.4	9.9	10.6	11.1	19.3
		Ashley	46705	2	Pediatricians	2 in 10 miles	0	2	100.0	9.5	10.6	11.4	12.1
		Fremont	46737	34	Pediatricians	2 in 10 miles	0	11	32.4	12.7	13.4	14.4	16.1
		Hamilton	46742	6	Pediatricians	2 in 10 miles	0	5	83.3	10.0	11.2	11.2	16.9
		Hudson	46747	19	Pediatricians	2 in 10 miles	0	17	89.5	12.3	13.3	14.2	18.1



## Access Detail By Zip Code

March 2, 2021

Access Analysis  
Network Analysis -  
Rural/Mixed

Distance Method  
Estimated Driving  
Distance

Employee / Provider Groups  
Rural/Mixed Employees  
Pediatricians

Employees Without Access													
State Abbr	County	City	Zip Code	Employee	Provider		Counts	Without Access		Average Distance			
				#	Group	Standard	#	#	%	1	2	3	4
IN	Steuben	Orland	46776	6	Pediatricians	2 in 10 miles	0	6	100.0	10.5	13.7	13.9	14.5
	Switzerland	Canaan	47224	8	Pediatricians	2 in 10 miles	0	8	100.0	14.1	15.0	15.1	15.4
		Madison	47250	7	Pediatricians	2 in 10 miles	0	2	28.6	11.0	11.0	11.1	11.1
	Tippecanoe	New Richmond	47967	5	Pediatricians	2 in 10 miles	0	5	100.0	16.3	16.6	16.6	16.6
	Wabash	Converse	46919	2	Pediatricians	2 in 10 miles	0	2	100.0	11.2	12.3	12.9	15.0
		La Fontaine	46940	20	Pediatricians	2 in 10 miles	0	14	70.0	9.4	10.9	11.4	12.3
		Laketon	46943	3	Pediatricians	2 in 10 miles	0	3	100.0	11.0	11.1	13.7	18.6
		Liberty Mills	46946	4	Pediatricians	2 in 10 miles	0	4	100.0	14.5	15.2	16.3	17.6
		North Manch...	46962	40	Pediatricians	2 in 10 miles	0	40	100.0	14.0	14.5	15.4	16.5
		Roann	46974	10	Pediatricians	2 in 10 miles	0	8	80.0	11.7	12.3	14.9	17.6
		Silver Lake	46982	4	Pediatricians	2 in 10 miles	0	4	100.0	15.9	16.2	16.8	16.9
		Somerset	46984	9	Pediatricians	2 in 10 miles	0	9	100.0	8.3	10.6	10.7	13.9
		Urbana	46990	6	Pediatricians	2 in 10 miles	0	3	50.0	10.0	10.7	11.3	12.3
		Wabash	46992	167	Pediatricians	2 in 10 miles	3	12	7.2	8.6	10.9	11.5	12.7
	Warrick	Elberfeld	47613	17	Pediatricians	2 in 10 miles	0	3	17.6	11.1	11.8	12.2	12.2
		Lynnville	47619	8	Pediatricians	2 in 10 miles	0	7	87.5	11.6	13.0	13.2	18.2
		Newburgh	47630	201	Pediatricians	2 in 10 miles	48	2	1.0	9.2	10.1	10.1	11.3
		Tennysen	47637	6	Pediatricians	2 in 10 miles	0	5	83.3	12.5	12.5	13.6	14.0
	Washington	Scottsburg	47170	24	Pediatricians	2 in 10 miles	0	20	83.3	13.7	13.7	13.8	13.8
		Vallonia	47281	14	Pediatricians	2 in 10 miles	0	7	50.0	11.7	11.7	12.8	12.8
	Wayne	Cambridge...	47327	81	Pediatricians	2 in 10 miles	0	81	100.0	14.1	14.1	14.1	15.6
		Centerville	47330	88	Pediatricians	2 in 10 miles	0	16	18.2	11.1	11.1	11.2	12.2
		Dublin	47335	14	Pediatricians	2 in 10 miles	0	14	100.0	16.0	16.1	16.1	16.1
		Economy	47339	10	Pediatricians	2 in 10 miles	0	10	100.0	14.9	14.9	15.1	15.1
		Fountain City	47341	15	Pediatricians	2 in 10 miles	0	4	26.7	11.0	11.0	11.6	11.6
		Greens Fork	47345	18	Pediatricians	2 in 10 miles	0	6	33.3	11.0	11.0	11.5	11.5
		Hagerstown	47346	54	Pediatricians	2 in 10 miles	0	52	96.3	12.0	12.5	12.5	12.5
		Milton	47357	6	Pediatricians	2 in 10 miles	0	1	16.7	11.8	11.8	11.8	17.1
		Mooreland	47360	1	Pediatricians	2 in 10 miles	0	1	100.0	11.7	11.7	11.7	11.7
		Pershing	47370	1	Pediatricians	2 in 10 miles	0	1	100.0	13.9	13.9	13.9	15.8
		Williamsburg	47393	11	Pediatricians	2 in 10 miles	0	6	54.5	12.2	12.2	12.9	12.9
	Wells	Marion	46952	3	Pediatricians	2 in 10 miles	0	3	100.0	12.7	12.9	13.0	13.3
		Warren	46792	11	Pediatricians	2 in 10 miles	0	11	100.0	15.9	16.1	16.1	16.3
	White	Royal Center	46978	1	Pediatricians	2 in 10 miles	0	1	100.0	13.2	13.3	18.2	18.3
KY	Henderson	Corydon	42406	2	Pediatricians	2 in 10 miles	0	1	50.0	11.9	11.9	11.9	12.5
		Henderson	42420	47	Pediatricians	2 in 10 miles	24	3	6.4	11.4	12.3	12.3	12.5
MI	Branch	Bronson	49028	1	Pediatricians	2 in 10 miles	1	1	100.0	0.0	14.2	14.2	14.5
	Cass	Cassopolis	49031	4	Pediatricians	2 in 10 miles	0	4	100.0	12.0	12.8	12.8	12.8
		Dowagiac	49047	1	Pediatricians	2 in 10 miles	1	1	100.0	0.5	15.6	16.7	17.5
		Jones	49061	1	Pediatricians	2 in 10 miles	0	1	100.0	12.6	12.7	12.7	13.6



**Employee / Provider Groups**  
**Rural/Mixed Employees**  
**Pediatricians**

## Access Summary By State Name

## Access Analysis

### Network Analysis - Rural/Mixed

### Distance Method

#### Estimated Driving Distance

**Employee Group**  
**Rural/Mixed Employees**

**Provider Group**  
**OB/GYNs**

**<sup>1</sup> Provider counts represent:  
#: Provider access points**



## Access Detail By Zip Code

March 2, 2021

Access Analysis  
Network Analysis -  
Rural/Mixed

Distance Method  
Estimated Driving  
Distance

Employee / Provider Groups  
Rural/Mixed Employees  
OB/GYNs

Employees With Access													
State Abbr	County	City	Zip Code	Employee	Provider		Counts	With Access		Average Distance			
				#	Group	Standard	#	#	%	1	2	3	4
IL	Vermilion	Danville	61832	6	OB/GYNs	2 in 10 miles	11	6	100.0	2.2	2.2	2.2	2.2
			61834	5	OB/GYNs	2 in 10 miles	0	5	100.0	3.9	4.3	4.3	4.3
		Hoopeston	60942	3	OB/GYNs	2 in 10 miles	2	3	100.0	2.3	2.3	21.8	22.0
IN	Adams	Ridge Farm	61870	3	OB/GYNs	2 in 10 miles	0	2	66.7	7.8	7.8	11.9	16.8
		Berne	46711	18	OB/GYNs	2 in 10 miles	0	3	16.7	8.6	9.2	9.4	10.2
		Decatur	46733	126	OB/GYNs	2 in 10 miles	3	119	94.4	3.5	3.9	4.1	14.5
	Allen	Monroe	46772	15	OB/GYNs	2 in 10 miles	0	11	73.3	7.4	7.5	7.8	11.1
		Auburn	46706	2	OB/GYNs	2 in 10 miles	0	2	100.0	6.8	6.9	6.9	6.9
		Roanoke	46783	26	OB/GYNs	2 in 10 miles	0	25	96.2	5.1	6.6	6.6	6.6
	Bartholomew	Spencerville	46788	2	OB/GYNs	2 in 10 miles	0	1	50.0	8.6	8.6	8.6	8.6
		Columbus	47201	308	OB/GYNs	2 in 10 miles	15	286	92.9	2.9	3.6	3.7	3.7
			47203	169	OB/GYNs	2 in 10 miles	8	169	100.0	2.1	2.2	2.2	2.7
		Elizabethtown	47232	8	OB/GYNs	2 in 10 miles	0	2	25.0	9.5	9.9	10.8	10.9
		Hartsville	47244	7	OB/GYNs	2 in 10 miles	0	1	14.3	8.0	8.3	8.3	8.3
		Hope	47246	44	OB/GYNs	2 in 10 miles	0	12	27.3	8.5	8.5	8.5	9.5
	Blackford	Marion	46952	1	OB/GYNs	2 in 10 miles	0	1	100.0	9.3	9.7	9.9	10.4
	Boone	Jamestown	46147	22	OB/GYNs	2 in 10 miles	0	3	13.6	9.4	9.7	9.7	9.7
		Kirklin	46050	1	OB/GYNs	2 in 10 miles	0	1	100.0	7.8	7.9	7.9	7.9
		Lebanon	46052	183	OB/GYNs	2 in 10 miles	11	181	98.9	2.3	2.5	2.5	2.5
		Thorntown	46071	19	OB/GYNs	2 in 10 miles	0	8	42.1	7.6	7.6	7.6	7.6
		Whitestown	46075	103	OB/GYNs	2 in 10 miles	0	103	100.0	3.7	3.7	3.7	4.0
		Zionsville	46077	304	OB/GYNs	2 in 10 miles	23	304	100.0	1.9	2.0	2.0	2.1
	Brown	Columbus	47201	11	OB/GYNs	2 in 10 miles	0	2	18.2	9.8	9.8	9.8	9.8
	Carroll	Logansport	46947	13	OB/GYNs	2 in 10 miles	0	10	76.9	8.7	8.7	8.7	8.7
		Rossville	46065	6	OB/GYNs	2 in 10 miles	0	2	33.3	9.6	9.6	9.6	9.6
	Cass	Galveston	46932	64	OB/GYNs	2 in 10 miles	0	37	57.8	8.1	8.1	8.1	8.1
		Lake Cicott	46942	3	OB/GYNs	2 in 10 miles	0	3	100.0	9.7	9.7	9.7	9.7
		Logansport	46947	715	OB/GYNs	2 in 10 miles	7	699	97.8	3.2	3.2	3.2	3.2
		Lucerne	46950	11	OB/GYNs	2 in 10 miles	0	9	81.8	8.9	9.0	9.0	9.0
		Onward	46967	2	OB/GYNs	2 in 10 miles	0	2	100.0	8.2	8.2	8.2	8.2
		Peru	46970	24	OB/GYNs	2 in 10 miles	0	24	100.0	5.8	5.8	5.8	5.8
		Royal Center	46978	53	OB/GYNs	2 in 10 miles	0	12	22.6	9.3	9.3	9.3	9.3
		Walton	46994	84	OB/GYNs	2 in 10 miles	0	34	40.5	7.9	7.9	7.9	7.9
	Clark	Floyds Knobs	47119	3	OB/GYNs	2 in 10 miles	0	3	100.0	6.8	7.9	8.2	8.5
	Clinton	Colfax	46035	13	OB/GYNs	2 in 10 miles	0	1	7.7	9.3	9.4	9.4	9.4
		Frankfort	46041	100	OB/GYNs	2 in 10 miles	25	92	92.0	3.1	3.4	3.4	3.4
		Mulberry	46058	3	OB/GYNs	2 in 10 miles	0	1	33.3	7.4	7.4	7.4	7.4
	Daviess	Rossville	46065	8	OB/GYNs	2 in 10 miles	0	2	25.0	9.3	9.3	9.3	9.3
		Cannelburg	47519	2	OB/GYNs	2 in 10 miles	0	2	100.0	9.1	9.3	9.3	9.3
		Montgomery	47558	19	OB/GYNs	2 in 10 miles	0	13	68.4	7.2	7.5	7.5	7.6

## Access Detail By Zip Code

March 2, 2021

Access Analysis  
Network Analysis -  
Rural/Mixed

Distance Method  
Estimated Driving  
Distance

Employee / Provider Groups  
Rural/Mixed Employees  
OB/GYNs

Employees With Access													
State Abbr	County	City	Zip Code	Employee	Provider		Counts	With Access		Average Distance			
				#	Group	Standard	#	#	%	1	2	3	4
IN	Daviess	Plainville	47568	10	OB/GYNs	2 in 10 miles	0	1	10.0	9.1	9.1	9.1	9.3
		Washington	47501	170	OB/GYNs	2 in 10 miles	4	169	99.4	2.2	2.3	2.3	2.7
		Dearborn	47001	26	OB/GYNs	2 in 10 miles	1	24	92.3	3.9	5.8	5.8	5.9
		Guilford	47022	7	OB/GYNs	2 in 10 miles	0	7	100.0	5.9	6.0	6.0	8.4
		Lawrenceburg	47025	66	OB/GYNs	2 in 10 miles	13	66	100.0	1.9	2.3	2.4	3.9
		Moore's Hill	47032	16	OB/GYNs	2 in 10 miles	0	1	6.2	8.9	9.0	9.0	9.5
		West Harrison	47060	9	OB/GYNs	2 in 10 miles	0	9	100.0	4.7	4.7	4.7	5.6
		Greensburg	47240	142	OB/GYNs	2 in 10 miles	9	123	86.6	3.4	3.5	3.6	3.8
		New Point	47263	1	OB/GYNs	2 in 10 miles	0	1	100.0	5.9	5.9	6.8	6.8
		Saint Paul	47272	28	OB/GYNs	2 in 10 miles	0	5	17.9	8.7	8.7	8.7	8.7
		Westport	47283	37	OB/GYNs	2 in 10 miles	0	6	16.2	9.5	9.5	9.8	10.1
		Ashley	46705	6	OB/GYNs	2 in 10 miles	0	1	16.7	7.8	8.7	8.7	8.7
		Auburn	46706	96	OB/GYNs	2 in 10 miles	20	96	100.0	2.1	2.1	2.1	2.1
		Avilla	46710	1	OB/GYNs	2 in 10 miles	0	1	100.0	8.6	8.6	8.6	8.6
		Butler	46721	18	OB/GYNs	2 in 10 miles	0	3	16.7	8.0	8.0	8.0	8.0
		Corunna	46730	1	OB/GYNs	2 in 10 miles	0	1	100.0	7.9	7.9	7.9	7.9
		Garrett	46738	42	OB/GYNs	2 in 10 miles	0	42	100.0	6.2	6.2	6.2	6.2
		Waterloo	46793	23	OB/GYNs	2 in 10 miles	0	22	95.7	5.9	5.9	5.9	5.9
		Middletown	47356	1	OB/GYNs	2 in 10 miles	0	1	100.0	4.4	5.9	5.9	5.9
		Celestine	47521	7	OB/GYNs	2 in 10 miles	0	3	42.9	9.4	9.5	9.5	9.5
		Huntingburg	47542	74	OB/GYNs	2 in 10 miles	0	61	82.4	7.1	7.1	7.1	7.1
		Jasper	47546	80	OB/GYNs	2 in 10 miles	7	80	100.0	2.2	2.8	2.8	2.8
			47547	10	OB/GYNs	2 in 10 miles	0	10	100.0	0.8	0.8	0.8	0.8
		Milford	46542	2	OB/GYNs	2 in 10 miles	0	2	100.0	8.9	8.9	8.9	8.9
		Connersville	47331	185	OB/GYNs	2 in 10 miles	9	179	96.8	2.7	3.5	3.5	3.5
		Glenwood	46133	1	OB/GYNs	2 in 10 miles	0	1	100.0	8.6	8.7	8.7	8.8
		Floyds Knobs	47119	44	OB/GYNs	2 in 10 miles	1	44	100.0	3.4	4.4	4.9	5.5
		Georgetown	47122	27	OB/GYNs	2 in 10 miles	2	27	100.0	3.3	3.6	4.9	7.0
		Greenville	47124	6	OB/GYNs	2 in 10 miles	0	2	33.3	8.5	9.4	9.4	11.1
		New Albany	47150	118	OB/GYNs	2 in 10 miles	14	118	100.0	1.9	1.9	2.2	2.3
			47151	1	OB/GYNs	2 in 10 miles	0	1	100.0	1.6	1.6	1.6	1.6
		Connersville	47331	1	OB/GYNs	2 in 10 miles	0	1	100.0	9.1	9.1	9.1	9.1
		West Harrison	47060	2	OB/GYNs	2 in 10 miles	0	2	100.0	8.7	8.7	8.7	9.5
		Argos	46501	1	OB/GYNs	2 in 10 miles	0	1	100.0	5.1	8.9	8.9	8.9
		Macy	46951	7	OB/GYNs	2 in 10 miles	0	5	71.4	7.3	7.4	7.4	7.4
		Elberfeld	47613	3	OB/GYNs	2 in 10 miles	0	2	66.7	9.3	9.3	14.2	14.2
		Converse	46919	8	OB/GYNs	2 in 10 miles	0	4	50.0	8.8	8.9	9.5	11.3
		Fairmount	46928	35	OB/GYNs	2 in 10 miles	0	27	77.1	8.5	8.6	8.6	8.6
		Fowlerton	46930	4	OB/GYNs	2 in 10 miles	0	4	100.0	6.3	6.3	6.3	6.3
		Gas City	46933	76	OB/GYNs	2 in 10 miles	5	76	100.0	3.6	3.6	3.6	3.6

# Access Detail By Zip Code

March 2, 2021

Access Analysis  
Network Analysis -  
Rural/Mixed

Distance Method  
Estimated Driving  
Distance

Employee / Provider Groups  
Rural/Mixed Employees  
OB/GYNs

Employees With Access													
State Abbr	County	City	Zip Code	Employee	Provider		Counts	With Access		Average Distance			
				#	Group	Standard	#	#	%	1	2	3	4
IN	Grant	Jonesboro	46938	35	OB/GYNs	2 in 10 miles	0	35	100.0	5.2	5.2	5.2	5.2
		Marion	46952	418	OB/GYNs	2 in 10 miles	3	414	99.0	2.3	2.6	3.0	5.0
			46953	261	OB/GYNs	2 in 10 miles	6	261	100.0	1.9	2.1	2.1	2.2
		Matthews	46957	5	OB/GYNs	2 in 10 miles	0	5	100.0	5.0	8.9	8.9	8.9
		Swayzee	46986	28	OB/GYNs	2 in 10 miles	0	18	64.3	8.7	8.7	8.7	8.7
		Sweetser	46987	33	OB/GYNs	2 in 10 miles	0	33	100.0	4.9	5.0	5.8	7.8
		Upland	46989	32	OB/GYNs	2 in 10 miles	1	32	100.0	1.5	4.2	4.3	4.3
		Van Buren	46991	4	OB/GYNs	2 in 10 miles	0	1	25.0	8.5	8.7	8.7	9.4
	Greene	Sandborn	47578	6	OB/GYNs	2 in 10 miles	0	1	16.7	6.6	8.7	8.7	8.7
	Hamilton	Fortville	46040	71	OB/GYNs	2 in 10 miles	0	71	100.0	2.3	3.2	3.2	3.2
		McCordsville	46055	42	OB/GYNs	2 in 10 miles	0	42	100.0	2.0	2.1	2.1	2.1
		Zionsville	46077	28	OB/GYNs	2 in 10 miles	0	28	100.0	3.1	3.1	3.1	3.2
	Hancock	Charlottesville	46117	8	OB/GYNs	2 in 10 miles	0	7	87.5	8.7	8.8	8.8	8.8
		Fortville	46040	104	OB/GYNs	2 in 10 miles	1	104	100.0	1.5	5.8	5.8	5.8
		Fountaintown	46130	4	OB/GYNs	2 in 10 miles	0	4	100.0	8.0	8.0	8.0	8.0
		Greenfield	46140	643	OB/GYNs	2 in 10 miles	24	641	99.7	2.7	2.7	2.7	2.8
		McCordsville	46055	149	OB/GYNs	2 in 10 miles	7	149	100.0	1.8	1.8	1.8	1.8
		Morristown	46161	5	OB/GYNs	2 in 10 miles	0	2	40.0	7.6	7.6	7.6	7.6
		New Palestine	46163	170	OB/GYNs	2 in 10 miles	0	168	98.8	6.8	6.8	6.8	6.8
		Wilkinson	46186	21	OB/GYNs	2 in 10 miles	0	6	28.6	9.2	9.2	9.2	10.1
	Harrison	Georgetown	47122	20	OB/GYNs	2 in 10 miles	0	20	100.0	6.5	6.9	8.3	10.1
	Hendricks	Mooreville	46158	25	OB/GYNs	2 in 10 miles	0	25	100.0	4.5	4.5	4.5	4.5
	Henry	Cambridge City	47327	5	OB/GYNs	2 in 10 miles	0	5	100.0	5.4	5.8	5.8	5.8
		Dunreith	47337	9	OB/GYNs	2 in 10 miles	0	9	100.0	9.5	9.5	9.5	10.0
		Greensboro	47344	4	OB/GYNs	2 in 10 miles	0	4	100.0	6.0	6.0	6.0	6.5
		Kennard	47351	6	OB/GYNs	2 in 10 miles	0	6	100.0	7.2	7.2	7.2	7.6
		Knightstown	46148	135	OB/GYNs	2 in 10 miles	0	11	8.1	8.2	8.2	8.2	8.8
		Lewisville	47352	5	OB/GYNs	2 in 10 miles	0	5	100.0	8.1	8.1	8.1	8.4
		Middletown	47356	89	OB/GYNs	2 in 10 miles	0	74	83.1	5.1	8.9	9.1	9.1
		Mooreland	47360	15	OB/GYNs	2 in 10 miles	0	8	53.3	8.6	8.6	8.6	8.6
		New Castle	47362	388	OB/GYNs	2 in 10 miles	13	388	100.0	1.9	2.0	2.0	2.0
		Shirley	47384	30	OB/GYNs	2 in 10 miles	0	16	53.3	8.6	8.6	8.6	8.9
		Spiceland	47385	41	OB/GYNs	2 in 10 miles	0	39	95.1	7.6	7.6	7.6	8.2
		Springport	47386	13	OB/GYNs	2 in 10 miles	0	12	92.3	8.1	8.2	8.2	8.2
		Straughn	47387	17	OB/GYNs	2 in 10 miles	0	17	100.0	7.3	7.5	7.5	7.6
		Sulphur Spri...	47388	3	OB/GYNs	2 in 10 miles	0	3	100.0	8.4	8.4	8.4	8.4
	Howard	Galveston	46932	1	OB/GYNs	2 in 10 miles	0	1	100.0	7.3	7.3	7.3	7.3
		Greentown	46936	63	OB/GYNs	2 in 10 miles	0	18	28.6	9.1	9.2	9.2	9.2
		Kokomo	46901	275	OB/GYNs	2 in 10 miles	7	264	96.0	2.8	2.9	2.9	2.9
			46902	275	OB/GYNs	2 in 10 miles	5	275	100.0	2.1	2.2	2.2	2.2

# Access Detail By Zip Code

March 2, 2021

Access Analysis  
Network Analysis -  
Rural/Mixed

Distance Method  
Estimated Driving  
Distance

Employee / Provider Groups  
Rural/Mixed Employees  
OB/GYNs

Employees With Access													
State Abbr	County	City	Zip Code	Employee	Provider		Counts	With Access		Average Distance			
				#	Group	Standard	#	#	%	1	2	3	4
IN	Howard	Russiaville	46979	15	OB/GYNs	2 in 10 miles	0	14	93.3	7.9	7.9	7.9	7.9
	Huntington	Andrews	46702	19	OB/GYNs	2 in 10 miles	0	19	100.0	6.6	6.6	7.6	8.6
		Huntington	46750	162	OB/GYNs	2 in 10 miles	6	159	98.1	2.7	2.9	3.0	3.6
		Marion	46952	3	OB/GYNs	2 in 10 miles	0	1	33.3	8.0	8.1	8.2	11.0
		Roanoke	46783	18	OB/GYNs	2 in 10 miles	1	14	77.8	1.6	9.2	9.2	9.2
	Jackson	Austin	47102	12	OB/GYNs	2 in 10 miles	0	12	100.0	7.3	7.3	7.5	7.6
		Brownstown	47220	81	OB/GYNs	2 in 10 miles	0	2	2.5	7.8	9.2	9.2	9.2
		Crothersville	47229	19	OB/GYNs	2 in 10 miles	0	16	84.2	8.9	9.0	9.2	9.3
		Seymour	47274	200	OB/GYNs	2 in 10 miles	11	190	95.0	2.2	2.7	2.8	2.8
	Jefferson	Canaan	47224	14	OB/GYNs	2 in 10 miles	0	1	7.1	9.5	9.5	9.5	9.5
		Deputy	47230	27	OB/GYNs	2 in 10 miles	0	4	14.8	9.3	9.3	9.5	9.5
		Hanover	47243	150	OB/GYNs	2 in 10 miles	0	21	14.0	9.1	9.1	9.1	9.1
		Lexington	47138	29	OB/GYNs	2 in 10 miles	0	2	6.9	8.8	8.8	8.9	9.0
		Madison	47250	618	OB/GYNs	2 in 10 miles	4	582	94.2	4.8	4.8	4.9	4.9
	Jennings	Crothersville	47229	1	OB/GYNs	2 in 10 miles	0	1	100.0	9.4	9.4	9.6	9.6
		Westport	47283	1	OB/GYNs	2 in 10 miles	0	1	100.0	8.8	8.8	9.0	10.0
	Johnson	Martinsville	46151	1	OB/GYNs	2 in 10 miles	0	1	100.0	5.7	5.7	5.7	5.7
	Knox	Bruceville	47516	30	OB/GYNs	2 in 10 miles	0	5	16.7	7.5	8.6	8.6	8.6
		Decker	47524	11	OB/GYNs	2 in 10 miles	0	2	18.2	8.6	9.8	13.0	13.0
		Vincennes	47591	335	OB/GYNs	2 in 10 miles	10	323	96.4	2.3	2.8	2.8	2.8
		Wheatland	47597	22	OB/GYNs	2 in 10 miles	0	15	68.2	8.5	8.6	8.6	9.0
	Kosciusko	Claypool	46510	23	OB/GYNs	2 in 10 miles	0	10	43.5	7.1	8.2	12.2	12.3
		Etna Green	46524	11	OB/GYNs	2 in 10 miles	0	2	18.2	7.1	9.7	9.8	9.9
		Leesburg	46538	7	OB/GYNs	2 in 10 miles	0	7	100.0	6.6	7.4	7.5	7.7
		Mentone	46539	10	OB/GYNs	2 in 10 miles	1	7	70.0	1.3	9.1	13.9	13.9
		Milford	46542	12	OB/GYNs	2 in 10 miles	0	3	25.0	9.6	9.6	10.4	10.4
		Piercetown	46562	6	OB/GYNs	2 in 10 miles	1	5	83.3	3.5	6.2	7.4	7.6
		Syracuse	46567	29	OB/GYNs	2 in 10 miles	0	3	10.3	9.6	9.8	10.0	10.1
		Warsaw	46580	61	OB/GYNs	2 in 10 miles	9	61	100.0	3.2	3.6	3.7	3.8
			46581	5	OB/GYNs	2 in 10 miles	0	5	100.0	2.3	2.4	2.4	2.5
			46582	29	OB/GYNs	2 in 10 miles	2	29	100.0	3.5	3.8	3.9	4.0
		Winona Lake	46590	8	OB/GYNs	2 in 10 miles	0	8	100.0	1.5	2.5	2.6	2.6
	Lawrence	Bedford	47421	167	OB/GYNs	2 in 10 miles	13	159	95.2	3.1	3.4	3.5	3.6
		Mitchell	47446	54	OB/GYNs	2 in 10 miles	1	37	68.5	2.2	8.4	8.4	8.4
		Oolitic	47451	9	OB/GYNs	2 in 10 miles	0	9	100.0	2.7	2.7	2.7	2.7
		Springville	47462	15	OB/GYNs	2 in 10 miles	0	7	46.7	8.1	8.1	8.1	8.1
		Williams	47470	14	OB/GYNs	2 in 10 miles	0	10	71.4	7.2	7.2	7.2	7.2
	Madison	Fortville	46040	8	OB/GYNs	2 in 10 miles	0	8	100.0	3.0	5.9	5.9	5.9
		Middletown	47356	2	OB/GYNs	2 in 10 miles	0	2	100.0	7.0	8.0	8.0	8.0
	Marion	Zionsville	46077	8	OB/GYNs	2 in 10 miles	0	8	100.0	2.2	2.3	2.5	2.5





# Access Detail By Zip Code

March 2, 2021

Access Analysis  
Network Analysis -  
Rural/Mixed

Distance Method  
Estimated Driving  
Distance

Employee / Provider Groups  
Rural/Mixed Employees  
OB/GYNs

Employees With Access													
State Abbr	County	City	Zip Code	Employee	Provider		Counts	With Access		Average Distance			
				#	Group	Standard	#	#	%	1	2	3	4
IN	Scott	Scottsburg	47170	140	OB/GYNs	2 in 10 miles	10	134	95.7	4.1	4.1	4.1	4.1
	Shelby	Boggsstown	46110	3	OB/GYNs	2 in 10 miles	0	3	100.0	7.1	7.7	7.7	7.7
		Fairland	46126	55	OB/GYNs	2 in 10 miles	0	54	98.2	8.1	8.2	8.5	8.5
		Fountaintown	46130	39	OB/GYNs	2 in 10 miles	0	27	69.2	8.5	8.6	8.6	8.6
		Morristown	46161	11	OB/GYNs	2 in 10 miles	0	4	36.4	8.4	8.5	8.5	8.5
		New Palestine	46163	8	OB/GYNs	2 in 10 miles	0	3	37.5	9.2	9.2	9.2	9.2
		Saint Paul	47272	10	OB/GYNs	2 in 10 miles	0	1	10.0	9.8	9.9	9.9	9.9
		Shelbyville	46176	321	OB/GYNs	2 in 10 miles	6	314	97.8	2.6	4.1	4.1	4.1
	St. Joseph	Bremen	46506	2	OB/GYNs	2 in 10 miles	0	2	100.0	7.4	7.5	8.7	8.8
	Starke	Plymouth	46563	1	OB/GYNs	2 in 10 miles	0	1	100.0	7.8	7.8	8.3	11.9
	Steuben	Angola	46703	123	OB/GYNs	2 in 10 miles	5	118	95.9	3.2	3.7	3.7	3.7
		Fremont	46737	34	OB/GYNs	2 in 10 miles	0	23	67.6	8.0	8.4	8.4	8.4
		Hamilton	46742	6	OB/GYNs	2 in 10 miles	0	4	66.7	9.1	9.1	9.1	9.1
		Hudson	46747	19	OB/GYNs	2 in 10 miles	0	2	10.5	7.6	8.7	8.7	8.7
		Pleasant Lake	46779	6	OB/GYNs	2 in 10 miles	0	6	100.0	4.8	5.4	5.4	5.4
	Switzerland	Madison	47250	7	OB/GYNs	2 in 10 miles	0	5	71.4	8.4	8.4	9.8	9.8
	Tipton	Kokomo	46902	2	OB/GYNs	2 in 10 miles	0	2	100.0	8.1	8.1	8.1	8.1
	Union	Connersville	47331	2	OB/GYNs	2 in 10 miles	0	2	100.0	6.8	6.8	6.8	6.8
	Wabash	Andrews	46702	1	OB/GYNs	2 in 10 miles	0	1	100.0	8.5	8.5	9.5	10.6
		La Fontaine	46940	20	OB/GYNs	2 in 10 miles	0	12	60.0	8.2	8.5	9.0	10.7
		Lagro	46941	4	OB/GYNs	2 in 10 miles	0	4	100.0	6.6	7.5	7.5	7.5
		North Manch...	46962	40	OB/GYNs	2 in 10 miles	0	1	2.5	8.9	9.7	9.7	9.7
		Peru	46970	1	OB/GYNs	2 in 10 miles	0	1	100.0	7.5	7.6	7.6	7.7
		Roann	46974	10	OB/GYNs	2 in 10 miles	0	2	20.0	7.5	7.9	7.9	7.9
		Somerset	46984	9	OB/GYNs	2 in 10 miles	0	9	100.0	8.8	9.4	10.0	10.0
		Urbana	46990	6	OB/GYNs	2 in 10 miles	0	5	83.3	7.4	8.0	8.1	8.4
		Wabash	46992	167	OB/GYNs	2 in 10 miles	13	162	97.0	2.9	3.3	3.5	3.6
	Warrick	Boonville	47601	105	OB/GYNs	2 in 10 miles	1	16	15.2	5.3	8.6	8.6	8.7
		Chandler	47610	41	OB/GYNs	2 in 10 miles	0	40	97.6	5.7	7.1	7.2	7.3
		Elberfeld	47613	17	OB/GYNs	2 in 10 miles	0	15	88.2	9.0	9.0	11.5	11.6
		Newburgh	47630	201	OB/GYNs	2 in 10 miles	32	197	98.0	3.4	3.4	3.6	3.8
	Washington	Scottsburg	47170	24	OB/GYNs	2 in 10 miles	0	19	79.2	7.9	8.0	8.1	8.1
		Vallonia	47281	14	OB/GYNs	2 in 10 miles	0	5	35.7	9.5	9.5	9.5	9.5
	Wayne	Boston	47324	6	OB/GYNs	2 in 10 miles	0	6	100.0	10.0	10.0	10.0	10.0
		Cambridge City	47327	81	OB/GYNs	2 in 10 miles	5	81	100.0	1.3	1.6	1.7	1.7
		Centerville	47330	88	OB/GYNs	2 in 10 miles	0	80	90.9	6.7	8.2	8.2	8.2
		Dublin	47335	14	OB/GYNs	2 in 10 miles	0	14	100.0	2.4	3.1	3.1	3.1
		Fountain City	47341	15	OB/GYNs	2 in 10 miles	0	10	66.7	7.7	7.8	7.8	7.8
		Greens Fork	47345	18	OB/GYNs	2 in 10 miles	0	15	83.3	6.2	8.6	8.7	8.7
		Hagerstown	47346	54	OB/GYNs	2 in 10 miles	1	49	90.7	2.2	7.2	7.2	7.2

## Access Detail By Zip Code

## Access Analysis

### Network Analysis - Rural/Mixed

### Distance Method

#### Estimated Drive Distance

**Employee / Provider Groups**  
**Rural/Mixed Employees**  
**OB/GYNs**

[illegible]



**Access Analysis**  
**Network Analysis -**  
**Rural/Mixed**

**Distance Method**  
**Estimated Driving**  
**Distance**

**Employee / Provider Groups**  
**Rural/Mixed Employees**  
**OB/GYNs**

## Access Detail By Zip Code

March 2, 2021

Access Analysis  
Network Analysis -  
Rural/Mixed

Distance Method  
Estimated Driving  
Distance

Employee / Provider Groups  
Rural/Mixed Employees  
OB/GYNs

Employees Without Access														
State Abbr	County	City	Zip Code	Employee	Provider		Counts	Without Access			Average Distance			
				#	Group	Standard	#	#	%	1	2	3	4	
IL	Vermilion	Georgetown	61846	1	OB/GYNs	2 in 10 miles	0	1	100.0	10.4	11.4	11.4	11.4	
		Ridge Farm	61870	3	OB/GYNs	2 in 10 miles	0	1	33.3	6.6	13.3	13.3	16.5	
IN	Adams	Berne	46711	18	OB/GYNs	2 in 10 miles	0	15	83.3	5.8	12.5	12.6	12.8	
		Decatur	46733	126	OB/GYNs	2 in 10 miles	3	7	5.6	10.6	11.1	11.4	13.6	
		Geneva	46740	10	OB/GYNs	2 in 10 miles	1	10	100.0	3.5	12.9	12.9	13.0	
		Monroe	46772	15	OB/GYNs	2 in 10 miles	0	4	26.7	10.5	10.7	11.1	11.5	
	Allen	Decatur	46733	2	OB/GYNs	2 in 10 miles	0	2	100.0	10.0	10.5	10.8	15.4	
		Roanoke	46783	26	OB/GYNs	2 in 10 miles	0	1	3.8	6.3	10.4	10.4	10.4	
		Spencerville	46788	2	OB/GYNs	2 in 10 miles	0	1	50.0	16.3	16.4	16.4	16.4	
	Bartholomew	Columbus	47201	308	OB/GYNs	2 in 10 miles	15	22	7.1	12.0	13.3	13.4	13.4	
		Elizabethtown	47232	8	OB/GYNs	2 in 10 miles	0	6	75.0	10.2	11.0	11.4	11.4	
		Flat Rock	47234	1	OB/GYNs	2 in 10 miles	0	1	100.0	11.0	13.8	13.8	13.8	
		Grammer	47236	2	OB/GYNs	2 in 10 miles	0	2	100.0	12.1	12.8	13.0	13.0	
		Hartsville	47244	7	OB/GYNs	2 in 10 miles	0	6	85.7	11.7	11.9	11.9	12.6	
		Hope	47246	44	OB/GYNs	2 in 10 miles	0	32	72.7	11.3	11.3	11.3	12.4	
		Seymour	47274	4	OB/GYNs	2 in 10 miles	0	4	100.0	14.6	14.9	14.9	14.9	
	Boone	Advance	46102	2	OB/GYNs	2 in 10 miles	0	2	100.0	11.7	12.0	12.0	12.0	
		Colfax	46035	3	OB/GYNs	2 in 10 miles	0	3	100.0	12.8	12.9	12.9	12.9	
		Jamestown	46147	22	OB/GYNs	2 in 10 miles	0	19	86.4	14.0	14.2	14.2	14.3	
		Lebanon	46052	183	OB/GYNs	2 in 10 miles	11	2	1.1	10.5	10.5	10.5	10.5	
		New Ross	47968	1	OB/GYNs	2 in 10 miles	0	1	100.0	18.4	18.5	18.5	18.5	
		Thorntown	46071	19	OB/GYNs	2 in 10 miles	0	11	57.9	11.2	11.2	11.2	11.2	
	Brown	Columbus	47201	11	OB/GYNs	2 in 10 miles	0	9	81.8	15.0	16.4	16.5	16.5	
		Freetown	47235	8	OB/GYNs	2 in 10 miles	0	8	100.0	18.7	19.7	19.8	19.8	
		Seymour	47274	1	OB/GYNs	2 in 10 miles	0	1	100.0	17.4	17.4	17.7	17.7	
	Carroll	Frankfort	46041	1	OB/GYNs	2 in 10 miles	0	1	100.0	12.2	13.6	13.6	13.6	
		Logansport	46947	13	OB/GYNs	2 in 10 miles	0	3	23.1	8.8	10.5	10.5	10.5	
		Rossville	46065	6	OB/GYNs	2 in 10 miles	0	4	66.7	12.5	12.5	12.5	12.5	
	Cass	Denver	46926	1	OB/GYNs	2 in 10 miles	0	1	100.0	10.7	10.7	10.8	11.0	
		Galveston	46932	64	OB/GYNs	2 in 10 miles	0	27	42.2	11.6	12.1	12.1	12.1	
		Logansport	46947	715	OB/GYNs	2 in 10 miles	7	16	2.2	9.8	11.0	11.0	11.1	
		Lucerne	46950	11	OB/GYNs	2 in 10 miles	0	2	18.2	10.2	10.2	10.2	10.2	
		Royal Center	46978	53	OB/GYNs	2 in 10 miles	0	41	77.4	14.2	14.2	14.2	14.2	
		Twelve Mile	46988	9	OB/GYNs	2 in 10 miles	0	9	100.0	12.2	12.2	12.3	12.4	
		Walton	46994	84	OB/GYNs	2 in 10 miles	0	50	59.5	12.0	12.0	12.0	12.0	
	Clinton	Colfax	46035	13	OB/GYNs	2 in 10 miles	0	12	92.3	12.9	12.9	12.9	12.9	
		Forest	46039	1	OB/GYNs	2 in 10 miles	0	1	100.0	13.9	14.7	14.7	14.7	
		Frankfort	46041	100	OB/GYNs	2 in 10 miles	25	8	8.0	10.1	10.7	10.7	10.7	
		Kirklint	46050	9	OB/GYNs	2 in 10 miles	0	9	100.0	12.1	13.1	13.1	13.1	
		Mulberry	46058	3	OB/GYNs	2 in 10 miles	0	2	66.7	11.3	11.3	11.3	11.3	

## Access Detail By Zip Code

March 2, 2021

Access Analysis  
Network Analysis -  
Rural/Mixed

Distance Method  
Estimated Driving  
Distance

Employee / Provider Groups  
Rural/Mixed Employees  
OB/GYNs

Employees Without Access													
State Abbr	County	City	Zip Code	Employee	Provider		Counts	Without Access		Average Distance			
				#	Group	Standard	#	#	%	1	2	3	4
IN	Clinton	Rossville	46065	8	OB/GYNs	2 in 10 miles	0	6	75.0	11.5	11.5	11.5	11.5
		Russiaville	46979	1	OB/GYNs	2 in 10 miles	0	1	100.0	11.8	11.8	11.8	11.8
	Crawford	Birdseye	47513	7	OB/GYNs	2 in 10 miles	0	7	100.0	18.2	18.2	18.2	18.2
		Daviess	47529	5	OB/GYNs	2 in 10 miles	0	5	100.0	14.4	14.4	14.4	14.4
		Montgomery	47558	19	OB/GYNs	2 in 10 miles	0	6	31.6	12.3	12.5	12.5	12.6
		Odon	47562	13	OB/GYNs	2 in 10 miles	0	13	100.0	18.6	18.6	18.6	18.6
		Plainville	47568	10	OB/GYNs	2 in 10 miles	0	9	90.0	10.9	10.9	10.9	11.3
		Washington	47501	170	OB/GYNs	2 in 10 miles	4	1	0.6	9.4	10.1	10.1	10.1
	Dearborn	Aurora	47001	26	OB/GYNs	2 in 10 miles	1	2	7.7	8.3	11.5	11.6	11.6
		Dillsboro	47018	18	OB/GYNs	2 in 10 miles	0	18	100.0	12.6	15.5	15.6	15.7
		Moore Hill	47032	16	OB/GYNs	2 in 10 miles	0	15	93.8	10.6	11.8	11.9	11.9
		Decatur	47225	1	OB/GYNs	2 in 10 miles	0	1	100.0	12.9	12.9	12.9	13.5
		Greensburg	47240	142	OB/GYNs	2 in 10 miles	9	19	13.4	11.8	11.9	12.1	12.1
		Hartsville	47244	1	OB/GYNs	2 in 10 miles	0	1	100.0	11.8	11.8	11.8	12.3
		Saint Paul	47272	28	OB/GYNs	2 in 10 miles	0	23	82.1	12.1	12.2	12.2	12.2
		Westport	47283	37	OB/GYNs	2 in 10 miles	0	31	83.8	12.5	12.6	12.7	12.8
	DeKalb	Ashley	46705	6	OB/GYNs	2 in 10 miles	0	5	83.3	10.0	10.9	10.9	10.9
		Butler	46721	18	OB/GYNs	2 in 10 miles	0	15	83.3	12.5	12.5	12.5	12.5
		Hudson	46747	3	OB/GYNs	2 in 10 miles	0	3	100.0	11.9	12.1	12.1	12.1
		Laotto	46763	1	OB/GYNs	2 in 10 miles	0	1	100.0	10.4	11.1	11.1	11.1
		Saint Joe	46785	1	OB/GYNs	2 in 10 miles	0	1	100.0	10.3	10.3	10.3	10.3
		Spencerville	46788	5	OB/GYNs	2 in 10 miles	0	5	100.0	11.6	11.6	11.6	11.6
		Waterloo	46793	23	OB/GYNs	2 in 10 miles	0	1	4.3	10.2	10.2	10.2	10.2
		Dubois	47513	17	OB/GYNs	2 in 10 miles	0	17	100.0	17.4	17.4	17.4	17.4
		Celestine	47521	7	OB/GYNs	2 in 10 miles	0	4	57.1	12.0	12.0	12.0	12.0
		Dubois	47527	6	OB/GYNs	2 in 10 miles	0	6	100.0	11.6	13.1	13.1	13.1
		Ferdinand	47532	29	OB/GYNs	2 in 10 miles	0	29	100.0	14.4	14.4	14.4	14.4
		Holland	47541	6	OB/GYNs	2 in 10 miles	0	6	100.0	15.4	15.4	15.4	15.4
		Huntingburg	47542	74	OB/GYNs	2 in 10 miles	0	13	17.6	11.3	11.3	11.3	11.3
		Saint Anthony	47575	6	OB/GYNs	2 in 10 miles	0	6	100.0	13.3	13.3	13.3	13.3
	Elkhart	Syracuse	46567	1	OB/GYNs	2 in 10 miles	0	1	100.0	12.5	12.5	14.3	14.3
	Fayette	Connersville	47331	185	OB/GYNs	2 in 10 miles	9	6	3.2	9.3	10.4	10.4	10.4
	Floyd	Greenville	47124	6	OB/GYNs	2 in 10 miles	0	4	66.7	10.6	11.3	11.3	13.1
	Fulton	Culver	46511	3	OB/GYNs	2 in 10 miles	0	3	100.0	13.7	15.2	15.2	15.7
		Lucerne	46950	1	OB/GYNs	2 in 10 miles	0	1	100.0	11.4	11.4	11.4	11.4
		Macy	46951	7	OB/GYNs	2 in 10 miles	0	2	28.6	10.3	10.4	10.4	10.4
		Mentone	46539	1	OB/GYNs	2 in 10 miles	0	1	100.0	5.1	10.3	10.3	10.3
	Gibson	Elberfeld	47613	3	OB/GYNs	2 in 10 miles	0	1	33.3	10.6	10.6	15.1	15.1
	Grant	Converse	46919	8	OB/GYNs	2 in 10 miles	0	4	50.0	10.3	10.6	11.2	12.2
		Fairmount	46928	35	OB/GYNs	2 in 10 miles	0	8	22.9	11.8	12.2	12.2	12.2

## Access Detail By Zip Code

March 2, 2021

Access Analysis  
Network Analysis -  
Rural/Mixed

Distance Method  
Estimated Driving  
Distance

Employee / Provider Groups  
Rural/Mixed Employees  
OB/GYNs

Employees Without Access													
State Abbr	County	City	Zip Code	Employee	Provider		Counts	Without Access		Average Distance			
				#	Group	Standard	#	#	%	1	2	3	4
IN	Grant	Marion	46952	418	OB/GYNs	2 in 10 miles	3	4	1.0	10.6	10.9	11.4	11.9
		Swayzee	46986	28	OB/GYNs	2 in 10 miles	0	10	35.7	11.7	11.7	11.7	11.7
		Van Buren	46991	4	OB/GYNs	2 in 10 miles	0	3	75.0	9.1	10.9	10.9	10.9
	Greene	Sandborn	47578	6	OB/GYNs	2 in 10 miles	0	5	83.3	10.1	12.0	12.0	12.0
		Springville	47462	7	OB/GYNs	2 in 10 miles	0	7	100.0	16.6	16.6	16.6	16.6
	Hancock	Charlottesville	46117	8	OB/GYNs	2 in 10 miles	0	1	12.5	10.1	10.1	10.1	10.1
		Greenfield	46140	643	OB/GYNs	2 in 10 miles	24	2	0.3	10.3	10.3	10.3	10.3
		Morristown	46161	5	OB/GYNs	2 in 10 miles	0	3	60.0	11.6	11.6	11.6	11.6
		New Palestine	46163	170	OB/GYNs	2 in 10 miles	0	2	1.2	10.7	10.7	10.7	10.7
		Shirley	47384	16	OB/GYNs	2 in 10 miles	0	16	100.0	11.2	11.2	11.2	11.8
		Wilkinson	46186	21	OB/GYNs	2 in 10 miles	0	15	71.4	11.6	11.6	11.6	12.2
	Harrison	Greenville	47124	2	OB/GYNs	2 in 10 miles	0	2	100.0	10.2	11.1	11.1	12.2
	Hendricks	Jamestown	46147	1	OB/GYNs	2 in 10 miles	0	1	100.0	13.3	14.0	14.0	14.0
		New Ross	47968	2	OB/GYNs	2 in 10 miles	0	2	100.0	18.2	18.6	18.6	18.6
	Henry	Knightstown	46148	135	OB/GYNs	2 in 10 miles	0	124	91.9	12.8	12.8	12.8	12.9
		Middletown	47356	89	OB/GYNs	2 in 10 miles	0	15	16.9	8.4	10.7	11.0	11.0
		Mooreland	47360	15	OB/GYNs	2 in 10 miles	0	7	46.7	11.1	11.5	11.5	11.5
		Shirley	47384	30	OB/GYNs	2 in 10 miles	0	14	46.7	10.6	10.6	10.6	10.9
		Spiceland	47385	41	OB/GYNs	2 in 10 miles	0	2	4.9	10.7	10.7	10.7	11.2
		Springport	47386	13	OB/GYNs	2 in 10 miles	0	1	7.7	10.0	10.3	10.3	10.3
		Wilkinson	46186	1	OB/GYNs	2 in 10 miles	0	1	100.0	12.6	12.6	12.6	13.1
	Howard	Converse	46919	3	OB/GYNs	2 in 10 miles	0	3	100.0	11.4	11.4	11.6	11.9
		Greentown	46936	63	OB/GYNs	2 in 10 miles	0	45	71.4	11.6	11.6	11.7	11.7
		Kokomo	46901	275	OB/GYNs	2 in 10 miles	7	11	4.0	11.4	11.4	11.4	11.4
		Russiaville	46979	15	OB/GYNs	2 in 10 miles	0	1	6.7	10.2	10.2	10.2	10.2
	Huntington	Huntington	46750	162	OB/GYNs	2 in 10 miles	6	3	1.9	9.1	10.8	11.3	11.5
		Marion	46952	3	OB/GYNs	2 in 10 miles	0	2	66.7	9.9	10.4	10.5	10.7
		Markle	46770	3	OB/GYNs	2 in 10 miles	0	3	100.0	9.4	11.2	11.6	11.7
		Roanoke	46783	18	OB/GYNs	2 in 10 miles	1	4	22.2	1.1	10.4	10.4	10.4
		Warren	46792	24	OB/GYNs	2 in 10 miles	1	24	100.0	3.8	14.1	14.2	14.5
	Jackson	Brownstown	47220	81	OB/GYNs	2 in 10 miles	0	79	97.5	11.9	13.3	13.3	13.3
		Crothersville	47229	19	OB/GYNs	2 in 10 miles	0	3	15.8	9.2	10.6	10.6	10.8
		Freetown	47235	20	OB/GYNs	2 in 10 miles	0	20	100.0	14.0	14.6	14.6	14.6
		Kurtz	47249	3	OB/GYNs	2 in 10 miles	0	3	100.0	16.2	17.1	17.1	17.1
		Medora	47260	5	OB/GYNs	2 in 10 miles	0	5	100.0	16.6	17.0	17.1	17.1
		Norman	47264	7	OB/GYNs	2 in 10 miles	0	7	100.0	16.7	17.4	17.6	17.7
		Seymour	47274	200	OB/GYNs	2 in 10 miles	11	10	5.0	11.0	12.2	12.2	12.2
		Vallonia	47281	16	OB/GYNs	2 in 10 miles	0	16	100.0	14.7	15.3	15.4	15.4
	Jefferson	Canaan	47224	14	OB/GYNs	2 in 10 miles	0	13	92.9	12.8	12.8	12.8	12.8
		Deputy	47230	27	OB/GYNs	2 in 10 miles	0	23	85.2	12.3	12.3	12.3	12.4

## Access Detail By Zip Code

March 2, 2021

Access Analysis  
Network Analysis -  
Rural/Mixed

Distance Method  
Estimated Driving  
Distance

Employee / Provider Groups  
Rural/Mixed Employees  
OB/GYNs

Employees Without Access														
State Abbr	County	City	Zip Code	Employee	Provider		Counts	Without Access			Average Distance			
				#	Group	Standard	#	#	%	1	2	3	4	
IN	Jefferson	Dupont	47231	15	OB/GYNs	2 in 10 miles	0	15	100.0	12.6	12.6	12.6	12.9	
		Hanover	47243	150	OB/GYNs	2 in 10 miles	0	129	86.0	12.6	12.6	12.6	12.6	
		Lexington	47138	29	OB/GYNs	2 in 10 miles	0	27	93.1	14.1	14.2	14.2	14.2	
		Madison	47250	618	OB/GYNs	2 in 10 miles	4	36	5.8	11.1	11.1	11.1	11.1	
	Jennings	Deputy	47230	2	OB/GYNs	2 in 10 miles	0	2	100.0	12.4	12.5	12.5	12.9	
		Dupont	47231	8	OB/GYNs	2 in 10 miles	0	8	100.0	11.8	11.8	11.8	12.6	
		Elizabethtown	47232	3	OB/GYNs	2 in 10 miles	0	3	100.0	12.2	12.5	12.7	13.1	
	Knox	Bicknell	47512	54	OB/GYNs	2 in 10 miles	0	54	100.0	15.5	15.7	15.7	16.1	
		Bruceville	47516	30	OB/GYNs	2 in 10 miles	0	25	83.3	10.9	12.0	12.0	12.0	
		Decker	47524	11	OB/GYNs	2 in 10 miles	0	9	81.8	10.6	11.7	12.2	12.2	
		Edwardsport	47528	19	OB/GYNs	2 in 10 miles	0	19	100.0	16.1	16.7	16.7	17.1	
		Freelandville	47535	9	OB/GYNs	2 in 10 miles	0	9	100.0	18.5	20.6	20.6	20.6	
		Monroe City	47557	20	OB/GYNs	2 in 10 miles	0	20	100.0	14.1	14.3	14.4	14.4	
		Oaktown	47561	32	OB/GYNs	2 in 10 miles	0	32	100.0	14.9	15.8	15.9	16.1	
		Sandborn	47578	10	OB/GYNs	2 in 10 miles	0	10	100.0	10.5	12.4	12.4	12.4	
		Vincennes	47591	335	OB/GYNs	2 in 10 miles	10	12	3.6	10.3	10.7	10.7	10.7	
		Westphalia	47596	10	OB/GYNs	2 in 10 miles	0	10	100.0	14.5	16.5	16.5	16.5	
		Wheatland	47597	22	OB/GYNs	2 in 10 miles	0	7	31.8	10.8	11.2	11.2	11.4	
		Kosciusko	Bourbon	46504	1	OB/GYNs	2 in 10 miles	0	1	100.0	11.0	11.1	13.8	14.1
			Claypool	46510	23	OB/GYNs	2 in 10 miles	0	13	56.5	9.0	11.2	12.2	12.2
			Cromwell	46732	5	OB/GYNs	2 in 10 miles	0	5	100.0	14.3	17.4	17.5	17.5
			Etna Green	46524	11	OB/GYNs	2 in 10 miles	0	9	81.8	10.7	13.0	13.1	13.8
			Mentone	46539	10	OB/GYNs	2 in 10 miles	1	3	30.0	3.9	11.1	11.3	11.3
			Milford	46542	12	OB/GYNs	2 in 10 miles	0	9	75.0	11.5	11.6	11.8	11.9
			North Manch...	46962	1	OB/GYNs	2 in 10 miles	0	1	100.0	10.2	16.2	17.2	17.2
			North Webster	46555	3	OB/GYNs	2 in 10 miles	0	3	100.0	8.4	11.1	11.3	11.6
			Piercetown	46562	6	OB/GYNs	2 in 10 miles	1	1	16.7	9.2	12.0	12.2	12.5
			Silver Lake	46982	8	OB/GYNs	2 in 10 miles	0	8	100.0	8.8	13.1	14.4	14.5
			Syracuse	46567	29	OB/GYNs	2 in 10 miles	0	26	89.7	13.0	13.8	14.5	14.6
		LaGrange	Hudson	46747	3	OB/GYNs	2 in 10 miles	0	3	100.0	10.8	11.0	11.0	11.0
			Orland	46776	1	OB/GYNs	2 in 10 miles	0	1	100.0	14.8	15.1	16.0	16.0
		Lawrence	Bedford	47421	167	OB/GYNs	2 in 10 miles	13	8	4.8	10.4	11.1	11.2	11.2
			Heltonville	47436	8	OB/GYNs	2 in 10 miles	0	8	100.0	10.7	11.5	11.8	11.8
			Huron	47437	1	OB/GYNs	2 in 10 miles	0	1	100.0	10.6	17.5	17.5	17.5
			Mitchell	47446	54	OB/GYNs	2 in 10 miles	1	17	31.5	6.6	13.6	13.6	13.6
			Norman	47264	1	OB/GYNs	2 in 10 miles	0	1	100.0	14.3	15.1	15.3	15.3
			Springville	47462	15	OB/GYNs	2 in 10 miles	0	8	53.3	12.6	12.6	12.6	12.6
			Williams	47470	14	OB/GYNs	2 in 10 miles	0	4	28.6	11.2	11.8	11.8	11.8
		Marshall	Argos	46501	20	OB/GYNs	2 in 10 miles	1	14	70.0	1.9	11.0	11.3	11.3
			Bourbon	46504	3	OB/GYNs	2 in 10 miles	0	3	100.0	10.6	12.2	12.3	12.4



## Access Detail By Zip Code

March 2, 2021

Access Analysis  
Network Analysis -  
Rural/Mixed

Distance Method  
Estimated Driving  
Distance

Employee / Provider Groups  
Rural/Mixed Employees  
OB/GYNs

Employees Without Access														
State Abbr	County	City	Zip Code	Employee	Provider		Counts	Without Access			Average Distance			
				#	Group	Standard	#	#	%	1	2	3	4	
IN	Marshall	Culver	46511	16	OB/GYNs	2 in 10 miles	0	13	81.2	10.2	12.2	12.2	13.5	
	Martin	Odon	47562	1	OB/GYNs	2 in 10 miles	0	1	100.0	22.4	22.4	22.4	22.6	
		Williams	47470	2	OB/GYNs	2 in 10 miles	0	1	50.0	12.4	12.4	12.4	12.4	
		Miami	Amboy	46911	17	OB/GYNs	2 in 10 miles	0	17	100.0	14.3	14.5	15.0	15.3
		Bunker Hill	46914	31	OB/GYNs	2 in 10 miles	0	6	19.4	10.7	10.8	11.1	11.1	
		Converse	46919	11	OB/GYNs	2 in 10 miles	0	11	100.0	11.8	12.0	12.7	14.2	
		Denver	46926	22	OB/GYNs	2 in 10 miles	0	7	31.8	10.7	11.2	11.3	11.7	
		Kokomo	46901	15	OB/GYNs	2 in 10 miles	0	6	40.0	12.1	12.2	12.3	12.3	
		Macy	46951	22	OB/GYNs	2 in 10 miles	0	19	86.4	8.9	12.0	12.2	12.3	
		Peru	46970	511	OB/GYNs	2 in 10 miles	10	15	2.9	11.5	11.5	12.0	12.0	
		Roann	46974	4	OB/GYNs	2 in 10 miles	0	4	100.0	8.7	15.0	15.6	15.8	
	Monroe	Heltonville	47436	1	OB/GYNs	2 in 10 miles	0	1	100.0	13.6	14.4	15.1	15.4	
		Martinsville	46151	3	OB/GYNs	2 in 10 miles	0	1	33.3	10.8	11.3	11.3	11.3	
		Norman	47264	1	OB/GYNs	2 in 10 miles	0	1	100.0	17.2	17.5	17.9	18.2	
		Springville	47462	1	OB/GYNs	2 in 10 miles	0	1	100.0	12.8	12.8	12.8	12.8	
	Montgomery	Colfax	46035	1	OB/GYNs	2 in 10 miles	0	1	100.0	15.5	15.5	15.5	15.5	
		Crawfordsville	47933	293	OB/GYNs	2 in 10 miles	14	12	4.1	12.0	12.1	12.1	12.1	
		Darlington	47940	26	OB/GYNs	2 in 10 miles	0	17	65.4	12.6	12.8	12.9	12.9	
		Ladoga	47954	46	OB/GYNs	2 in 10 miles	0	44	95.7	14.1	14.2	14.2	14.2	
		Linden	47955	17	OB/GYNs	2 in 10 miles	0	5	29.4	11.4	11.6	11.7	11.7	
		New Richmond	47967	17	OB/GYNs	2 in 10 miles	0	14	82.4	12.0	12.1	12.2	12.2	
		New Ross	47968	10	OB/GYNs	2 in 10 miles	0	10	100.0	13.3	13.3	13.3	13.3	
		Waveland	47989	11	OB/GYNs	2 in 10 miles	0	11	100.0	14.2	16.4	17.6	17.6	
		Waynetown	47990	17	OB/GYNs	2 in 10 miles	0	3	17.6	11.7	11.8	11.8	11.8	
		Wingate	47994	1	OB/GYNs	2 in 10 miles	0	1	100.0	15.5	15.7	15.7	15.7	
	Morgan	Eminence	46125	1	OB/GYNs	2 in 10 miles	0	1	100.0	17.1	17.1	17.1	17.5	
		Martinsville	46151	405	OB/GYNs	2 in 10 miles	9	32	7.9	12.2	12.7	12.7	12.7	
		Monrovia	46157	79	OB/GYNs	2 in 10 miles	0	53	67.1	11.8	12.1	12.1	12.1	
		Paragon	46166	16	OB/GYNs	2 in 10 miles	0	14	87.5	11.4	12.0	12.0	12.0	
	Noble	Albion	46701	64	OB/GYNs	2 in 10 miles	0	45	70.3	11.4	11.4	11.4	11.5	
		Avilla	46710	24	OB/GYNs	2 in 10 miles	0	1	4.2	10.2	10.2	10.2	10.3	
		Cromwell	46732	9	OB/GYNs	2 in 10 miles	0	9	100.0	16.3	17.8	18.0	18.1	
		Kimmell	46760	11	OB/GYNs	2 in 10 miles	0	11	100.0	14.6	15.6	15.6	15.7	
		Laotto	46763	3	OB/GYNs	2 in 10 miles	0	3	100.0	11.0	11.5	11.5	11.5	
		Ligonier	46767	14	OB/GYNs	2 in 10 miles	0	14	100.0	13.4	15.3	15.3	15.5	
		Wawaka	46794	8	OB/GYNs	2 in 10 miles	0	3	37.5	10.6	10.6	10.6	10.7	
		Wolfake	46796	1	OB/GYNs	2 in 10 miles	0	1	100.0	12.2	12.2	12.2	12.2	
	Ohio	Aurora	47001	4	OB/GYNs	2 in 10 miles	0	1	25.0	9.3	12.2	12.3	12.3	
		Dillsboro	47018	8	OB/GYNs	2 in 10 miles	0	8	100.0	15.5	17.5	17.7	18.5	
	Owen	Paragon	46166	1	OB/GYNs	2 in 10 miles	0	1	100.0	12.3	12.9	12.9	12.9	

## Access Detail By Zip Code

March 2, 2021

Access Analysis  
Network Analysis -  
Rural/Mixed

Distance Method  
Estimated Driving  
Distance

Employee / Provider Groups  
Rural/Mixed Employees  
OB/GYNs

Employees Without Access													
State Abbr	County	City	Zip Code	Employee	Provider		Counts	Without Access		Average Distance			
				#	Group	Standard	#	#	%	1	2	3	4
IN	Parke	Waveland	47989	8	OB/GYNs	2 in 10 miles	0	8	100.0	11.4	14.6	20.7	20.8
	Perry	Birdseye	47513	3	OB/GYNs	2 in 10 miles	0	3	100.0	23.0	23.0	23.9	23.9
		Ferdinand	47532	1	OB/GYNs	2 in 10 miles	0	1	100.0	17.5	18.4	21.1	21.1
	Pike	Huntingburg	47542	1	OB/GYNs	2 in 10 miles	0	1	100.0	14.3	14.3	14.3	14.3
	Putnam	Waveland	47989	1	OB/GYNs	2 in 10 miles	0	1	100.0	15.6	16.0	16.0	16.0
	Randolph	Williamsburg	47393	4	OB/GYNs	2 in 10 miles	0	4	100.0	12.7	13.5	13.5	13.5
	Ripley	Canaan	47224	1	OB/GYNs	2 in 10 miles	0	1	100.0	16.7	16.7	16.7	16.7
		Dillsboro	47018	4	OB/GYNs	2 in 10 miles	0	4	100.0	15.8	18.3	18.3	18.3
		Madison	47250	15	OB/GYNs	2 in 10 miles	0	12	80.0	13.1	13.1	13.1	13.1
		Moores Hill	47032	4	OB/GYNs	2 in 10 miles	0	4	100.0	12.7	13.3	13.3	13.5
	Rush	Knightstown	46148	26	OB/GYNs	2 in 10 miles	0	24	92.3	12.1	12.1	12.1	12.2
		Lewisville	47352	8	OB/GYNs	2 in 10 miles	0	5	62.5	10.4	10.5	10.6	10.7
		Waldron	46182	2	OB/GYNs	2 in 10 miles	0	2	100.0	10.7	12.9	13.0	13.0
	Scott	Deputy	47230	1	OB/GYNs	2 in 10 miles	0	1	100.0	10.5	10.5	10.6	10.7
		Lexington	47138	35	OB/GYNs	2 in 10 miles	0	15	42.9	12.1	12.5	12.5	12.5
		Scottsburg	47170	140	OB/GYNs	2 in 10 miles	10	6	4.3	11.1	11.3	11.3	11.3
	Shelby	Fairland	46126	55	OB/GYNs	2 in 10 miles	0	1	1.8	10.5	10.6	10.6	10.6
		Flat Rock	47234	11	OB/GYNs	2 in 10 miles	0	11	100.0	10.8	12.9	12.9	12.9
		Fountaintown	46130	39	OB/GYNs	2 in 10 miles	0	12	30.8	11.2	11.3	11.3	11.3
		Gwynneville	46144	2	OB/GYNs	2 in 10 miles	0	2	100.0	12.9	12.9	12.9	12.9
		Morristown	46161	11	OB/GYNs	2 in 10 miles	0	7	63.6	11.6	11.6	11.6	11.6
		New Palestine	46163	8	OB/GYNs	2 in 10 miles	0	5	62.5	11.7	11.7	11.7	11.7
		Saint Paul	47272	10	OB/GYNs	2 in 10 miles	0	9	90.0	12.3	12.4	12.4	12.4
		Shelbyville	46176	321	OB/GYNs	2 in 10 miles	6	7	2.2	8.4	12.3	12.3	12.3
		Waldron	46182	7	OB/GYNs	2 in 10 miles	0	7	100.0	9.6	12.7	12.7	12.7
	Spencer	Ferdinand	47532	9	OB/GYNs	2 in 10 miles	0	9	100.0	16.7	16.9	17.1	17.1
	Starke	Culver	46511	1	OB/GYNs	2 in 10 miles	0	1	100.0	12.9	12.9	13.7	16.0
	Steuben	Angola	46703	123	OB/GYNs	2 in 10 miles	5	5	4.1	9.8	10.9	10.9	10.9
		Ashley	46705	2	OB/GYNs	2 in 10 miles	0	2	100.0	9.5	10.6	10.6	10.6
		Fremont	46737	34	OB/GYNs	2 in 10 miles	0	11	32.4	13.6	13.7	13.7	13.7
		Hamilton	46742	6	OB/GYNs	2 in 10 miles	0	2	33.3	10.9	10.9	10.9	10.9
		Hudson	46747	19	OB/GYNs	2 in 10 miles	0	17	89.5	11.6	12.3	12.3	12.3
		Orland	46776	6	OB/GYNs	2 in 10 miles	0	6	100.0	13.8	14.5	15.0	15.0
	Switzerland	Canaan	47224	8	OB/GYNs	2 in 10 miles	0	8	100.0	15.0	15.0	16.1	16.1
		Madison	47250	7	OB/GYNs	2 in 10 miles	0	2	28.6	11.0	11.0	11.1	11.1
	Tippecanoe	New Richmond	47967	5	OB/GYNs	2 in 10 miles	0	5	100.0	16.3	16.4	16.4	16.4
	Wabash	Converse	46919	2	OB/GYNs	2 in 10 miles	0	2	100.0	11.5	12.1	12.3	12.8
		La Fontaine	46940	20	OB/GYNs	2 in 10 miles	0	8	40.0	10.5	10.8	11.2	11.6
		Laketon	46943	3	OB/GYNs	2 in 10 miles	0	3	100.0	11.0	11.0	11.0	11.0
		Liberty Mills	46946	4	OB/GYNs	2 in 10 miles	0	4	100.0	13.7	14.5	14.5	14.5

## Access Detail By Zip Code

March 2, 2021

Access Analysis  
Network Analysis -  
Rural/Mixed

Distance Method  
Estimated Driving  
Distance

Employee / Provider Groups  
Rural/Mixed Employees  
OB/GYNs

Employees Without Access														
State Abbr	County	City	Zip Code	Employee	Provider		Counts	Without Access			Average Distance			
				#	Group	Standard	#	#	%	1	2	3	4	
IN	Wabash	North Manch...	46962	40	OB/GYNs	2 in 10 miles	0	39	97.5	13.0	14.0	14.1	14.3	
		Roann	46974	10	OB/GYNs	2 in 10 miles	0	8	80.0	10.5	12.1	12.2	12.2	
		Silver Lake	46982	4	OB/GYNs	2 in 10 miles	0	4	100.0	7.7	15.5	16.0	16.2	
		Urbana	46990	6	OB/GYNs	2 in 10 miles	0	1	16.7	9.5	10.5	10.5	10.5	
		Wabash	46992	167	OB/GYNs	2 in 10 miles	13	5	3.0	10.0	10.5	10.5	10.9	
	Warrick	Boonville	47601	105	OB/GYNs	2 in 10 miles	1	89	84.8	2.6	13.9	14.0	14.0	
		Chandler	47610	41	OB/GYNs	2 in 10 miles	0	1	2.4	8.5	10.1	10.2	10.2	
		Elberfeld	47613	17	OB/GYNs	2 in 10 miles	0	2	11.8	11.7	11.7	14.1	14.1	
		Lynnville	47619	8	OB/GYNs	2 in 10 miles	0	8	100.0	12.6	15.8	15.8	19.0	
		Newburgh	47630	201	OB/GYNs	2 in 10 miles	32	4	2.0	9.9	10.9	10.9	11.3	
	Tennyson	47637	6	OB/GYNs	2 in 10 miles	0	6	100.0	12.1	22.7	22.7	23.2		
		Washington	Scottsburg	47170	24	OB/GYNs	2 in 10 miles	0	5	20.8	10.4	11.4	11.4	11.4
			Vallonia	47281	14	OB/GYNs	2 in 10 miles	0	9	64.3	11.1	11.4	11.4	11.5
	Wayne	Centerville	47330	88	OB/GYNs	2 in 10 miles	0	8	9.1	10.1	11.5	11.5	11.5	
		Economy	47339	10	OB/GYNs	2 in 10 miles	0	10	100.0	7.4	13.1	13.1	13.1	
		Fountain City	47341	15	OB/GYNs	2 in 10 miles	0	5	33.3	11.1	11.3	11.3	11.3	
	Greens Fork	47345	18	OB/GYNs	2 in 10 miles	0	3	16.7	6.0	11.3	11.4	11.4		
	Hagerstown	47346	54	OB/GYNs	2 in 10 miles	1	5	9.3	6.1	11.0	11.0	11.0		
	Mooreland	47360	1	OB/GYNs	2 in 10 miles	0	1	100.0	9.0	11.7	11.7	11.7		
	Richmond	47374	528	OB/GYNs	2 in 10 miles	9	1	0.2	8.8	10.8	10.8	10.8		
	Williamsburg	47393	11	OB/GYNs	2 in 10 miles	0	6	54.5	9.8	12.5	12.6	12.6		
	Wells	Marion	46952	3	OB/GYNs	2 in 10 miles	0	3	100.0	7.0	11.5	12.0	12.9	
		Warren	46792	11	OB/GYNs	2 in 10 miles	0	10	90.9	6.5	12.5	15.3	15.8	
	White	Royal Center	46978	1	OB/GYNs	2 in 10 miles	0	1	100.0	18.2	18.2	18.2	18.2	
KY	Henderson	Corydon	42406	2	OB/GYNs	2 in 10 miles	0	2	100.0	10.6	11.9	11.9	11.9	
		Henderson	42420	47	OB/GYNs	2 in 10 miles	24	3	6.4	11.2	11.8	12.7	13.2	
MI	Branch	Bronson	49028	1	OB/GYNs	2 in 10 miles	0	1	100.0	14.4	14.4	14.4	14.4	
		Cass	Cassopolis	49031	4	OB/GYNs	2 in 10 miles	1	4	100.0	5.6	12.7	12.7	12.9
		Dowagiac	49047	1	OB/GYNs	2 in 10 miles	0	1	100.0	9.9	15.8	15.8	17.5	
		Jones	49061	1	OB/GYNs	2 in 10 miles	0	1	100.0	12.1	12.7	15.7	17.9	
		Vandalia	49095	1	OB/GYNs	2 in 10 miles	0	1	100.0	8.3	14.2	16.1	16.1	
	Hillsdale	Montgomery	49255	1	OB/GYNs	2 in 10 miles	0	1	100.0	17.5	17.5	17.7	18.4	
	St. Joseph	Mendon	49072	1	OB/GYNs	2 in 10 miles	0	1	100.0	11.4	14.3	15.9	19.0	
		Sturgis	49091	6	OB/GYNs	2 in 10 miles	1	6	100.0	1.6	11.2	11.2	11.2	
OH	Darke	Arcanum	45304	1	OB/GYNs	2 in 10 miles	0	1	100.0	11.1	11.1	11.1	11.1	
		New Madison	45346	4	OB/GYNs	2 in 10 miles	0	4	100.0	11.3	11.4	11.4	11.4	
		Union City	45390	1	OB/GYNs	2 in 10 miles	0	1	100.0	3.4	10.9	10.9	10.9	
		Versailles	45380	1	OB/GYNs	2 in 10 miles	1	1	100.0	0.7	15.0	15.0	16.4	
Grand...				11,417	OB/GYNs	2 in 10 miles	306	2,663	23.3	11.7	13.0	13.1	13.3	

© 2021 Quest Analytics, LLC.

**March 2, 2021**

### Distance Method

#### Estimated Drive Distance

**Employee / Provider Groups**  
**Rural/Mixed Employees**  
**Behavioral Health**  
**Providers**

[illegible]

## Access Detail By Zip Code

March 2, 2021

Access Analysis  
Network Analysis -  
Rural/Mixed

Distance Method  
Estimated Driving  
Distance

Employee / Provider Groups  
Rural/Mixed Employees  
Behavioral Health  
Providers

Employees With Access													
State Abbr	County	City	Zip Code	Employee	Provider		Counts	With Access		Average Distance			
				#	Group	Standard	#	#	%	1	2	3	4
IL	Vermilion	Danville	61832	6	Behavioral Health...	2 in 10 miles	122	6	100.0	1.3	1.5	1.6	1.7
			61834	5	Behavioral Health...	2 in 10 miles	54	5	100.0	2.5	2.6	2.6	2.6
		Hoopeston	60942	3	Behavioral Health...	2 in 10 miles	4	3	100.0	1.6	1.6	2.4	2.4
IN	Adams	Ridge Farm	61870	3	Behavioral Health...	2 in 10 miles	0	3	100.0	7.4	7.4	7.4	10.1
		Berne	46711	18	Behavioral Health...	2 in 10 miles	1	4	22.2	5.6	8.9	8.9	8.9
		Decatur	46733	126	Behavioral Health...	2 in 10 miles	74	126	100.0	3.7	3.7	3.9	3.9
	Allen	Monroe	46772	15	Behavioral Health...	2 in 10 miles	0	12	80.0	7.1	7.6	7.6	7.6
		Auburn	46706	2	Behavioral Health...	2 in 10 miles	1	2	100.0	1.1	4.4	4.4	4.4
		Decatur	46733	2	Behavioral Health...	2 in 10 miles	0	1	50.0	9.7	9.7	9.7	9.7
		Roanoke	46783	26	Behavioral Health...	2 in 10 miles	6	26	100.0	2.2	2.3	2.3	2.3
		Spencerville	46788	2	Behavioral Health...	2 in 10 miles	0	1	50.0	4.2	7.6	7.6	7.6
		Bartholomew	Columbus	47201	308	Behavioral Health...	124	291	94.5	1.8	2.3	2.4	2.4
			47203	169	Behavioral Health...	2 in 10 miles	24	169	100.0	1.4	1.5	1.6	1.6
		Elizabethtown	47232	8	Behavioral Health...	2 in 10 miles	0	5	62.5	9.1	9.3	9.3	9.3
		Flat Rock	47234	1	Behavioral Health...	2 in 10 miles	0	1	100.0	4.7	4.7	4.7	4.7
		Hartsville	47244	7	Behavioral Health...	2 in 10 miles	0	6	85.7	6.5	6.5	6.5	6.5
		Hope	47246	44	Behavioral Health...	2 in 10 miles	5	44	100.0	2.5	2.6	2.6	2.6
		Seymour	47274	4	Behavioral Health...	2 in 10 miles	0	1	25.0	9.7	9.9	10.0	10.0
	Blackford	Marion	46952	1	Behavioral Health...	2 in 10 miles	0	1	100.0	8.2	8.6	9.2	9.2
	Boone	Advance	46102	2	Behavioral Health...	2 in 10 miles	0	2	100.0	9.9	9.9	10.1	10.1
		Jamestown	46147	22	Behavioral Health...	2 in 10 miles	0	13	59.1	8.7	9.1	10.4	10.4
		Kirklin	46050	1	Behavioral Health...	2 in 10 miles	0	1	100.0	7.8	7.8	8.0	8.6
		Lebanon	46052	183	Behavioral Health...	2 in 10 miles	255	183	100.0	1.7	1.8	1.8	2.0
		Thorntown	46071	19	Behavioral Health...	2 in 10 miles	0	8	42.1	7.6	7.6	8.0	8.8
		Whitestown	46075	103	Behavioral Health...	2 in 10 miles	10	103	100.0	1.8	2.2	2.2	2.2
		Zionsville	46077	304	Behavioral Health...	2 in 10 miles	85	304	100.0	1.1	1.3	1.5	1.5
		Brown	Columbus	47201	11	Behavioral Health...	0	5	45.5	8.4	8.4	8.4	8.4
	Carroll	Frankfort	46041	1	Behavioral Health...	2 in 10 miles	0	1	100.0	5.4	5.4	5.5	12.1
		Logansport	46947	13	Behavioral Health...	2 in 10 miles	0	13	100.0	7.1	8.5	8.5	8.5
		Rossville	46065	6	Behavioral Health...	2 in 10 miles	0	4	66.7	8.1	8.6	8.7	8.7
	Cass	Galveston	46932	64	Behavioral Health...	2 in 10 miles	0	49	76.6	6.9	8.3	8.5	8.7
		Lake Cicott	46942	3	Behavioral Health...	2 in 10 miles	0	3	100.0	8.9	8.9	8.9	8.9
		Logansport	46947	715	Behavioral Health...	2 in 10 miles	106	708	99.0	2.2	2.4	2.4	2.4
		Lucerne	46950	11	Behavioral Health...	2 in 10 miles	0	11	100.0	7.2	7.2	7.2	7.2
		Onward	46967	2	Behavioral Health...	2 in 10 miles	0	2	100.0	4.2	6.4	6.4	6.4
		Peru	46970	24	Behavioral Health...	2 in 10 miles	0	24	100.0	5.5	5.8	5.8	6.0
		Royal Center	46978	53	Behavioral Health...	2 in 10 miles	9	53	100.0	3.4	3.4	3.4	3.4
		Twelve Mile	46988	9	Behavioral Health...	2 in 10 miles	0	4	44.4	8.5	8.5	8.5	8.5
		Walton	46994	84	Behavioral Health...	2 in 10 miles	0	65	77.4	6.3	7.5	8.4	8.5
	Clark	Floyds Knobs	47119	3	Behavioral Health...	2 in 10 miles	0	3	100.0	5.9	6.4	7.3	7.5

# Access Detail By Zip Code

March 2, 2021

Access Analysis  
Network Analysis -  
Rural/Mixed

Distance Method  
Estimated Driving  
Distance

Employee / Provider Groups  
Rural/Mixed Employees  
Behavioral Health  
Providers

Employees With Access													
State Abbr	County	City	Zip Code	Employee	Provider		Counts	With Access		Average Distance			
				#	Group	Standard	#	#	%	1	2	3	4
IN	Clinton	Colfax	46035	13	Behavioral Health...	2 in 10 miles	0	1	7.7	9.4	9.7	9.7	9.7
		Frankfort	46041	100	Behavioral Health...	2 in 10 miles	180	98	98.0	3.1	3.1	3.1	3.1
		Kirklin	46050	9	Behavioral Health...	2 in 10 miles	0	5	55.6	9.1	9.1	9.1	9.6
		Mulberry	46058	3	Behavioral Health...	2 in 10 miles	0	1	33.3	7.4	7.4	7.4	7.4
		Rossville	46065	8	Behavioral Health...	2 in 10 miles	0	3	37.5	8.9	9.3	9.3	9.3
		Russiaville	46979	1	Behavioral Health...	2 in 10 miles	0	1	100.0	8.6	8.6	9.5	10.1
	Daviess	Cannelburg	47519	2	Behavioral Health...	2 in 10 miles	0	2	100.0	3.5	3.5	3.5	3.5
		Montgomery	47558	19	Behavioral Health...	2 in 10 miles	4	19	100.0	4.2	4.2	4.2	4.2
		Odon	47562	13	Behavioral Health...	2 in 10 miles	0	3	23.1	8.8	8.8	8.8	8.8
		Plainville	47568	10	Behavioral Health...	2 in 10 miles	0	9	90.0	7.9	7.9	7.9	7.9
		Washington	47501	170	Behavioral Health...	2 in 10 miles	63	170	100.0	1.6	1.6	1.6	1.6
		Aurora	47001	26	Behavioral Health...	2 in 10 miles	2	26	100.0	3.4	4.1	5.3	5.6
	Dearborn	Dillsboro	47018	18	Behavioral Health...	2 in 10 miles	0	2	11.1	6.7	6.7	6.7	11.5
		Guilford	47022	7	Behavioral Health...	2 in 10 miles	0	6	85.7	4.9	7.8	8.0	8.2
		Lawrenceburg	47025	66	Behavioral Health...	2 in 10 miles	61	66	100.0	2.8	2.8	3.4	3.4
		Moore Hill	47032	16	Behavioral Health...	2 in 10 miles	0	16	100.0	5.5	5.6	5.7	10.2
		West Harrison	47060	9	Behavioral Health...	2 in 10 miles	1	9	100.0	4.1	5.4	5.4	5.5
	Decatur	Greensburg	47240	142	Behavioral Health...	2 in 10 miles	48	123	86.6	3.0	3.3	3.3	3.3
		Hartsville	47244	1	Behavioral Health...	2 in 10 miles	0	1	100.0	8.6	8.6	8.6	8.6
		New Point	47263	1	Behavioral Health...	2 in 10 miles	0	1	100.0	5.9	5.9	5.9	5.9
		Saint Paul	47272	28	Behavioral Health...	2 in 10 miles	0	7	25.0	8.6	8.6	8.6	8.6
		Westport	47283	37	Behavioral Health...	2 in 10 miles	0	4	10.8	4.7	9.6	9.6	9.6
		Ashley	46705	6	Behavioral Health...	2 in 10 miles	0	6	100.0	6.3	8.7	8.7	9.1
	DeKalb	Auburn	46706	96	Behavioral Health...	2 in 10 miles	32	96	100.0	1.1	1.3	1.3	1.3
		Avilla	46710	1	Behavioral Health...	2 in 10 miles	0	1	100.0	4.6	4.8	6.6	6.6
		Butler	46721	18	Behavioral Health...	2 in 10 miles	0	14	77.8	8.8	8.8	10.4	10.8
		Corunna	46730	1	Behavioral Health...	2 in 10 miles	0	1	100.0	4.5	4.5	4.5	4.5
		Garrett	46738	42	Behavioral Health...	2 in 10 miles	1	42	100.0	0.9	4.0	4.0	4.0
		Hudson	46747	3	Behavioral Health...	2 in 10 miles	0	2	66.7	2.0	8.9	8.9	8.9
		Laotto	46763	1	Behavioral Health...	2 in 10 miles	0	1	100.0	5.3	7.4	7.4	7.4
		Waterloo	46793	23	Behavioral Health...	2 in 10 miles	2	23	100.0	3.1	3.2	5.5	5.5
		Middletown	47356	1	Behavioral Health...	2 in 10 miles	0	1	100.0	4.2	4.4	4.4	4.4
	Dubois	Celestine	47521	7	Behavioral Health...	2 in 10 miles	1	5	71.4	3.4	8.7	8.7	8.7
		Dubois	47527	6	Behavioral Health...	2 in 10 miles	0	4	66.7	7.9	8.8	8.8	9.1
		Ferdinand	47532	29	Behavioral Health...	2 in 10 miles	0	6	20.7	7.2	8.2	8.5	11.1
		Holland	47541	6	Behavioral Health...	2 in 10 miles	0	6	100.0	5.6	7.4	8.2	9.4
		Huntingburg	47542	74	Behavioral Health...	2 in 10 miles	2	74	100.0	1.8	6.6	7.4	7.5
		Jasper	47546	80	Behavioral Health...	2 in 10 miles	110	80	100.0	1.6	1.7	1.8	2.0
			47547	10	Behavioral Health...	2 in 10 miles	0	10	100.0	0.0	0.7	0.7	0.8
		Saint Anthony	47575	6	Behavioral Health...	2 in 10 miles	0	4	66.7	8.4	9.6	11.0	11.0

# Access Detail By Zip Code

March 2, 2021

Access Analysis  
Network Analysis -  
Rural/Mixed

Distance Method  
Estimated Driving  
Distance

Employee / Provider Groups  
Rural/Mixed Employees  
Behavioral Health  
Providers

Employees With Access													
State Abbr	County	City	Zip Code	Employee	Provider		Counts	With Access		Average Distance			
				#	Group	Standard	#	#	%	1	2	3	4
IN	Elkhart	Milford	46542	2	Behavioral Health...	2 in 10 miles	0	2	100.0	6.8	6.8	6.8	7.9
		Syracuse	46567	1	Behavioral Health...	2 in 10 miles	0	1	100.0	3.5	3.5	3.5	3.8
	Fayette	Connersville	47331	185	Behavioral Health...	2 in 10 miles	32	182	98.4	1.9	2.1	2.3	2.3
		Glenwood	46133	1	Behavioral Health...	2 in 10 miles	0	1	100.0	8.1	8.1	8.6	8.6
	Floyd	Floyds Knobs	47119	44	Behavioral Health...	2 in 10 miles	1	44	100.0	2.6	3.1	4.3	4.9
		Georgetown	47122	27	Behavioral Health...	2 in 10 miles	1	27	100.0	2.3	4.5	5.1	7.3
		Greenville	47124	6	Behavioral Health...	2 in 10 miles	0	5	83.3	8.0	8.4	8.5	11.5
		New Albany	47150	118	Behavioral Health...	2 in 10 miles	156	118	100.0	0.7	0.7	0.8	0.8
			47151	1	Behavioral Health...	2 in 10 miles	0	1	100.0	0.4	0.4	0.4	0.4
	Franklin	Connersville	47331	1	Behavioral Health...	2 in 10 miles	0	1	100.0	6.7	9.1	10.4	10.8
		West Harrison	47060	2	Behavioral Health...	2 in 10 miles	0	2	100.0	6.0	9.0	9.0	9.2
		Argos	46501	1	Behavioral Health...	2 in 10 miles	0	1	100.0	8.9	8.9	8.9	9.0
		Lucerne	46950	1	Behavioral Health...	2 in 10 miles	0	1	100.0	8.3	8.3	8.3	8.3
		Macy	46951	7	Behavioral Health...	2 in 10 miles	0	5	71.4	7.6	7.6	7.6	7.6
		Converse	46919	8	Behavioral Health...	2 in 10 miles	0	8	100.0	8.3	8.5	8.5	8.5
	Grant	Fairmount	46928	35	Behavioral Health...	2 in 10 miles	3	34	97.1	1.8	1.9	3.4	7.6
		Fowlerton	46930	4	Behavioral Health...	2 in 10 miles	0	4	100.0	4.4	4.4	6.0	7.4
		Gas City	46933	76	Behavioral Health...	2 in 10 miles	2	76	100.0	1.7	1.7	4.4	4.6
		Jonesboro	46938	35	Behavioral Health...	2 in 10 miles	0	35	100.0	2.8	3.2	3.7	4.5
		Marion	46952	418	Behavioral Health...	2 in 10 miles	101	418	100.0	1.8	2.1	2.2	2.2
			46953	261	Behavioral Health...	2 in 10 miles	40	261	100.0	1.0	1.1	1.2	1.4
		Matthews	46957	5	Behavioral Health...	2 in 10 miles	0	5	100.0	5.2	5.2	6.2	6.3
		Swayzee	46986	28	Behavioral Health...	2 in 10 miles	0	22	78.6	8.5	8.5	8.5	8.5
		Sweetser	46987	33	Behavioral Health...	2 in 10 miles	0	33	100.0	4.1	4.1	4.1	4.1
		Upland	46989	32	Behavioral Health...	2 in 10 miles	4	32	100.0	1.1	1.3	1.8	2.1
		Van Buren	46991	4	Behavioral Health...	2 in 10 miles	0	2	50.0	8.4	8.9	9.3	9.6
		Sandborn	47578	6	Behavioral Health...	2 in 10 miles	0	3	50.0	8.0	8.2	8.4	8.5
	Hamilton	Fortville	46040	71	Behavioral Health...	2 in 10 miles	1	71	100.0	1.8	2.4	2.4	2.4
		McCordsville	46055	42	Behavioral Health...	2 in 10 miles	0	42	100.0	1.4	1.4	1.8	2.2
		Zionsville	46077	28	Behavioral Health...	2 in 10 miles	46	28	100.0	0.9	1.0	1.2	1.2
		Charlottesville	46117	8	Behavioral Health...	2 in 10 miles	0	8	100.0	8.2	8.7	8.7	8.7
		Fortville	46040	104	Behavioral Health...	2 in 10 miles	6	104	100.0	1.2	1.3	1.3	1.3
		Fountaintown	46130	4	Behavioral Health...	2 in 10 miles	0	4	100.0	5.7	6.7	7.3	7.3
		Greenfield	46140	643	Behavioral Health...	2 in 10 miles	370	643	100.0	1.9	2.2	2.3	2.3
		McCordsville	46055	149	Behavioral Health...	2 in 10 miles	88	149	100.0	1.1	1.3	1.3	1.4
		Morristown	46161	5	Behavioral Health...	2 in 10 miles	0	3	60.0	7.2	7.7	7.7	7.7
		New Palestine	46163	170	Behavioral Health...	2 in 10 miles	1	170	100.0	1.6	2.9	3.0	3.0
		Shirley	47384	16	Behavioral Health...	2 in 10 miles	0	3	18.8	9.4	9.4	9.6	9.6
		Wilkinson	46186	21	Behavioral Health...	2 in 10 miles	0	5	23.8	9.0	9.1	9.3	9.3
	Harrison	Georgetown	47122	20	Behavioral Health...	2 in 10 miles	0	20	100.0	5.2	8.0	8.7	9.9



# Access Detail By Zip Code

March 2, 2021

Access Analysis  
Network Analysis -  
Rural/Mixed

Distance Method  
Estimated Driving  
Distance

Employee / Provider Groups  
Rural/Mixed Employees  
Behavioral Health  
Providers

Employees With Access													
State Abbr	County	City	Zip Code	Employee	Provider		Counts	With Access		Average Distance			
				#	Group	Standard	#	#	%	1	2	3	4
IN	Harrison	Greenville	47124	2	Behavioral Health...	2 in 10 miles	0	2	100.0	8.7	9.1	9.3	12.1
	Hendricks	Mooreville	46158	25	Behavioral Health...	2 in 10 miles	0	25	100.0	3.8	3.8	3.9	3.9
	Henry	Dunreith	47337	9	Behavioral Health...	2 in 10 miles	0	9	100.0	8.2	8.9	8.9	9.0
		Greensboro	47344	4	Behavioral Health...	2 in 10 miles	0	4	100.0	4.5	5.3	5.3	5.4
		Kennard	47351	6	Behavioral Health...	2 in 10 miles	0	6	100.0	7.0	7.0	7.4	7.4
		Knightstown	46148	135	Behavioral Health...	2 in 10 miles	0	14	10.4	7.2	8.0	8.0	8.2
		Lewisville	47352	5	Behavioral Health...	2 in 10 miles	0	5	100.0	6.5	7.3	7.3	7.6
		Middletown	47356	89	Behavioral Health...	2 in 10 miles	0	85	95.5	7.5	7.8	7.8	7.9
		Mooreland	47360	15	Behavioral Health...	2 in 10 miles	0	7	46.7	8.4	8.6	8.6	8.6
		New Castle	47362	388	Behavioral Health...	2 in 10 miles	99	388	100.0	1.2	1.3	1.4	1.4
		Shirley	47384	30	Behavioral Health...	2 in 10 miles	0	24	80.0	8.0	8.1	8.2	8.2
		Spiceland	47385	41	Behavioral Health...	2 in 10 miles	0	40	97.6	6.3	7.1	7.1	7.2
		Springport	47386	13	Behavioral Health...	2 in 10 miles	0	13	100.0	7.2	7.3	7.3	7.4
		Straughn	47387	17	Behavioral Health...	2 in 10 miles	0	13	76.5	7.3	8.0	8.0	8.4
		Sulphur Spri...	47388	3	Behavioral Health...	2 in 10 miles	0	3	100.0	5.3	5.3	5.3	5.3
	Howard	Galveston	46932	1	Behavioral Health...	2 in 10 miles	0	1	100.0	5.6	7.5	7.5	7.5
		Greentown	46936	63	Behavioral Health...	2 in 10 miles	0	42	66.7	7.6	7.6	7.9	8.1
		Kokomo	46901	275	Behavioral Health...	2 in 10 miles	65	275	100.0	1.7	2.0	2.2	2.2
			46902	275	Behavioral Health...	2 in 10 miles	402	275	100.0	0.9	0.9	1.0	1.1
		Russiaville	46979	15	Behavioral Health...	2 in 10 miles	0	15	100.0	4.9	5.0	5.5	6.2
	Huntington	Andrews	46702	19	Behavioral Health...	2 in 10 miles	0	19	100.0	5.8	6.4	6.4	6.4
		Huntington	46750	162	Behavioral Health...	2 in 10 miles	41	161	99.4	2.1	2.3	2.3	2.3
		Marion	46952	3	Behavioral Health...	2 in 10 miles	0	3	100.0	6.9	8.0	9.0	9.5
		Markle	46770	3	Behavioral Health...	2 in 10 miles	0	2	66.7	8.8	9.5	9.6	9.9
		Roanoke	46783	18	Behavioral Health...	2 in 10 miles	1	18	100.0	1.5	6.5	6.5	6.5
		Warren	46792	24	Behavioral Health...	2 in 10 miles	0	1	4.2	9.2	9.2	9.2	9.2
	Jackson	Austin	47102	12	Behavioral Health...	2 in 10 miles	0	12	100.0	3.3	3.3	3.3	3.3
		Brownstown	47220	81	Behavioral Health...	2 in 10 miles	0	6	7.4	8.1	8.7	8.7	8.7
		Crothersville	47229	19	Behavioral Health...	2 in 10 miles	0	19	100.0	5.3	5.3	5.3	5.3
		Seymour	47274	200	Behavioral Health...	2 in 10 miles	61	195	97.5	2.1	2.3	2.4	2.4
	Jefferson	Deputy	47230	27	Behavioral Health...	2 in 10 miles	0	21	77.8	6.1	6.2	6.3	8.6
		Dupont	47231	15	Behavioral Health...	2 in 10 miles	0	3	20.0	9.2	9.3	9.8	9.8
		Hanover	47243	150	Behavioral Health...	2 in 10 miles	1	148	98.7	2.5	7.2	7.3	7.4
		Lexington	47138	29	Behavioral Health...	2 in 10 miles	0	29	100.0	5.3	6.2	6.2	6.4
		Madison	47250	618	Behavioral Health...	2 in 10 miles	26	595	96.3	2.6	3.0	3.1	3.2
	Jennings	Crothersville	47229	1	Behavioral Health...	2 in 10 miles	0	1	100.0	7.9	7.9	7.9	7.9
		Deputy	47230	2	Behavioral Health...	2 in 10 miles	0	2	100.0	9.7	9.7	9.7	11.6
		Dupont	47231	8	Behavioral Health...	2 in 10 miles	0	2	25.0	9.7	9.7	9.7	9.7
		Westport	47283	1	Behavioral Health...	2 in 10 miles	0	1	100.0	9.0	9.3	9.3	9.3
	Johnson	Martinsville	46151	1	Behavioral Health...	2 in 10 miles	0	1	100.0	4.6	4.8	5.6	5.6

## Access Detail By Zip Code

March 2, 2021

Access Analysis  
Network Analysis -  
Rural/Mixed

Distance Method  
Estimated Driving  
Distance

Employee / Provider Groups  
Rural/Mixed Employees  
Behavioral Health  
Providers

Employees With Access													
State Abbr	County	City	Zip Code	Employee	Provider		Counts	With Access		Average Distance			
				#	Group	Standard	#	#	%	1	2	3	4
IN	Knox	Bruceville	47516	30	Behavioral Health...	2 in 10 miles	0	11	36.7	8.5	8.6	9.5	9.5
		Decker	47524	11	Behavioral Health...	2 in 10 miles	0	7	63.6	8.0	9.1	9.1	9.2
		Monroe City	47557	20	Behavioral Health...	2 in 10 miles	0	13	65.0	6.0	6.0	6.0	6.0
	Kosciusko	Sandborn	47578	10	Behavioral Health...	2 in 10 miles	0	2	20.0	9.6	9.9	10.1	10.1
		Vincennes	47591	335	Behavioral Health...	2 in 10 miles	104	331	98.8	2.0	2.2	2.5	2.5
		Wheatland	47597	22	Behavioral Health...	2 in 10 miles	0	21	95.5	8.1	8.1	8.3	8.3
		Claypool	46510	23	Behavioral Health...	2 in 10 miles	0	13	56.5	7.5	7.6	7.6	7.9
		Cromwell	46732	5	Behavioral Health...	2 in 10 miles	0	5	100.0	4.3	4.7	4.7	4.7
		Etna Green	46524	11	Behavioral Health...	2 in 10 miles	0	5	45.5	8.5	9.1	9.1	9.1
		Leesburg	46538	7	Behavioral Health...	2 in 10 miles	0	7	100.0	2.7	3.6	3.6	3.6
		Mentone	46539	10	Behavioral Health...	2 in 10 miles	0	2	20.0	8.4	8.8	8.8	8.8
		Milford	46542	12	Behavioral Health...	2 in 10 miles	0	12	100.0	6.1	6.1	6.1	6.3
		North Manch...	46962	1	Behavioral Health...	2 in 10 miles	0	1	100.0	6.5	6.5	6.5	7.0
		North Webster	46555	3	Behavioral Health...	2 in 10 miles	5	3	100.0	1.2	1.2	1.2	1.2
		Pierceton	46562	6	Behavioral Health...	2 in 10 miles	6	6	100.0	2.9	2.9	2.9	2.9
		Silver Lake	46982	8	Behavioral Health...	2 in 10 miles	0	2	25.0	8.8	8.8	8.8	9.2
		Syracuse	46567	29	Behavioral Health...	2 in 10 miles	19	29	100.0	2.3	2.4	2.4	2.7
		Warsaw	46580	61	Behavioral Health...	2 in 10 miles	102	61	100.0	1.8	2.1	2.1	2.1
			46581	5	Behavioral Health...	2 in 10 miles	0	5	100.0	0.5	0.5	0.5	0.5
			46582	29	Behavioral Health...	2 in 10 miles	25	29	100.0	2.0	2.4	2.5	2.5
		Winona Lake	46590	8	Behavioral Health...	2 in 10 miles	3	8	100.0	0.7	0.7	0.7	1.4
	LaGrange	Hudson	46747	3	Behavioral Health...	2 in 10 miles	0	3	100.0	3.5	8.1	8.1	8.1
	Lawrence	Bedford	47421	167	Behavioral Health...	2 in 10 miles	60	161	96.4	2.6	3.0	3.0	3.2
		Heltonville	47436	8	Behavioral Health...	2 in 10 miles	0	6	75.0	9.3	9.3	9.3	9.9
		Mitchell	47446	54	Behavioral Health...	2 in 10 miles	0	39	72.2	7.3	8.1	8.4	8.5
		Oolitic	47451	9	Behavioral Health...	2 in 10 miles	1	9	100.0	0.7	2.5	2.7	2.9
		Springville	47462	15	Behavioral Health...	2 in 10 miles	0	9	60.0	5.6	8.4	8.6	8.7
		Williams	47470	14	Behavioral Health...	2 in 10 miles	0	10	71.4	7.1	7.1	7.2	7.2
		Fortville	46040	8	Behavioral Health...	2 in 10 miles	0	8	100.0	2.3	2.5	2.8	2.8
	Madison	Middletown	47356	2	Behavioral Health...	2 in 10 miles	0	2	100.0	6.4	6.9	6.9	6.9
		Zionsville	46077	8	Behavioral Health...	2 in 10 miles	0	8	100.0	2.2	2.2	2.2	2.2
	Marion	Argos	46501	20	Behavioral Health...	2 in 10 miles	0	13	65.0	6.5	9.2	9.2	9.2
	Marshall	Bremen	46506	26	Behavioral Health...	2 in 10 miles	19	26	100.0	2.0	2.0	2.0	2.0
		Culver	46511	16	Behavioral Health...	2 in 10 miles	0	2	12.5	7.7	8.2	8.3	8.3
		Plymouth	46563	101	Behavioral Health...	2 in 10 miles	80	101	100.0	1.9	2.4	2.5	2.5
		Williams	47470	2	Behavioral Health...	2 in 10 miles	0	1	50.0	9.6	9.6	10.0	10.1
	Martin	Bunker Hill	46914	31	Behavioral Health...	2 in 10 miles	0	30	96.8	5.2	7.2	7.2	7.3
	Miami	Converse	46919	11	Behavioral Health...	2 in 10 miles	0	4	36.4	9.9	9.9	9.9	9.9
		Denver	46926	22	Behavioral Health...	2 in 10 miles	0	18	81.8	8.0	8.0	8.0	8.0
		Galveston	46932	1	Behavioral Health...	2 in 10 miles	0	1	100.0	5.6	5.6	6.0	6.0

# Access Detail By Zip Code

March 2, 2021

Access Analysis  
Network Analysis -  
Rural/Mixed

Distance Method  
Estimated Driving  
Distance

Employee / Provider Groups  
Rural/Mixed Employees  
Behavioral Health  
Providers

Employees With Access													
State Abbr	County	City	Zip Code	Employee	Provider		Counts	With Access		Average Distance			
				#	Group	Standard	#	#	%	1	2	3	4
IN	Miami	Kokomo	46901	15	Behavioral Health...	2 in 10 miles	0	14	93.3	6.8	6.8	7.3	7.5
		Macy	46951	22	Behavioral Health...	2 in 10 miles	0	2	9.1	9.7	9.7	9.7	9.7
		Mexico	46958	7	Behavioral Health...	2 in 10 miles	0	7	100.0	5.1	5.1	5.1	5.1
		Miami	46959	10	Behavioral Health...	2 in 10 miles	0	10	100.0	6.0	8.4	8.4	8.4
		Peru	46970	511	Behavioral Health...	2 in 10 miles	42	505	98.8	2.5	3.0	3.0	3.1
	Monroe	Heltonville	47436	1	Behavioral Health...	2 in 10 miles	0	1	100.0	7.4	7.4	7.4	7.4
		Martinsville	46151	3	Behavioral Health...	2 in 10 miles	0	3	100.0	3.6	3.6	6.6	6.6
		Norman	47264	1	Behavioral Health...	2 in 10 miles	0	1	100.0	8.6	8.6	8.6	8.6
		Springville	47462	1	Behavioral Health...	2 in 10 miles	0	1	100.0	8.9	8.9	9.3	11.2
	Montgomery	Crawfordsville	47933	293	Behavioral Health...	2 in 10 miles	136	283	96.6	2.4	2.5	2.6	2.6
		Darlington	47940	26	Behavioral Health...	2 in 10 miles	0	11	42.3	9.0	9.0	9.0	9.0
		Ladoga	47954	46	Behavioral Health...	2 in 10 miles	1	10	21.7	6.0	8.8	10.2	11.7
		Linden	47955	17	Behavioral Health...	2 in 10 miles	0	14	82.4	8.6	8.6	8.6	8.6
		New Market	47965	1	Behavioral Health...	2 in 10 miles	0	1	100.0	6.6	6.6	6.9	6.9
		New Richmond	47967	17	Behavioral Health...	2 in 10 miles	0	3	17.6	7.9	7.9	7.9	7.9
		New Ross	47968	10	Behavioral Health...	2 in 10 miles	0	1	10.0	2.6	10.0	10.0	10.0
		Waynetown	47990	17	Behavioral Health...	2 in 10 miles	0	15	88.2	8.3	8.3	8.3	8.3
	Morgan	Brooklyn	46111	3	Behavioral Health...	2 in 10 miles	0	3	100.0	4.1	4.1	4.1	4.1
		Eminence	46125	1	Behavioral Health...	2 in 10 miles	0	1	100.0	8.6	8.6	17.0	17.0
		Martinsville	46151	405	Behavioral Health...	2 in 10 miles	30	388	95.8	3.3	3.4	3.7	3.7
		Monrovia	46157	79	Behavioral Health...	2 in 10 miles	0	46	58.2	7.7	7.7	7.7	7.7
		Mooresville	46158	319	Behavioral Health...	2 in 10 miles	52	319	100.0	1.9	1.9	2.6	2.6
		Paragon	46166	16	Behavioral Health...	2 in 10 miles	0	7	43.8	7.9	7.9	8.1	8.1
	Noble	Albion	46701	64	Behavioral Health...	2 in 10 miles	21	63	98.4	3.3	4.0	4.0	4.2
		Avilla	46710	24	Behavioral Health...	2 in 10 miles	2	24	100.0	1.4	3.4	6.3	6.6
		Cromwell	46732	9	Behavioral Health...	2 in 10 miles	0	9	100.0	5.1	5.1	5.1	5.1
		Kendallville	46755	45	Behavioral Health...	2 in 10 miles	44	45	100.0	1.2	1.4	1.5	1.5
		Kimmell	46760	11	Behavioral Health...	2 in 10 miles	0	11	100.0	6.3	6.7	6.7	6.7
		Laotto	46763	3	Behavioral Health...	2 in 10 miles	0	3	100.0	6.2	6.4	7.9	8.6
		Ligonier	46767	14	Behavioral Health...	2 in 10 miles	5	14	100.0	1.9	2.0	2.2	2.2
		Rome City	46784	6	Behavioral Health...	2 in 10 miles	0	6	100.0	6.6	6.6	6.9	6.9
		Wawaka	46794	8	Behavioral Health...	2 in 10 miles	0	8	100.0	5.8	5.9	5.9	5.9
		Wolflake	46796	1	Behavioral Health...	2 in 10 miles	0	1	100.0	5.8	8.4	8.4	8.4
	Ohio	Aurora	47001	4	Behavioral Health...	2 in 10 miles	0	4	100.0	4.8	5.8	7.6	7.6
	Parke	Waveland	47989	8	Behavioral Health...	2 in 10 miles	0	2	25.0	8.9	8.9	8.9	8.9
	Pike	Huntingburg	47542	1	Behavioral Health...	2 in 10 miles	0	1	100.0	1.4	7.6	12.3	12.3
	Ripley	Dillsboro	47018	4	Behavioral Health...	2 in 10 miles	0	3	75.0	7.1	7.1	7.1	12.9
		Madison	47250	15	Behavioral Health...	2 in 10 miles	0	1	6.7	8.8	9.3	9.3	9.3
		Moores Hill	47032	4	Behavioral Health...	2 in 10 miles	0	4	100.0	3.5	3.5	3.5	11.3
	Rush	Glenwood	46133	1	Behavioral Health...	2 in 10 miles	0	1	100.0	7.9	7.9	7.9	7.9

# Access Detail By Zip Code

March 2, 2021

Access Analysis  
Network Analysis -  
Rural/Mixed

Distance Method  
Estimated Driving  
Distance

Employee / Provider Groups  
Rural/Mixed Employees  
Behavioral Health  
Providers

Employees With Access													
State Abbr	County	City	Zip Code	Employee	Provider		Counts	With Access		Average Distance			
				#	Group	Standard	#	#	%	1	2	3	4
IN	Rush	Greenfield	46140	3	Behavioral Health...	2 in 10 miles	0	3	100.0	7.7	8.1	8.1	8.1
		Knightstown	46148	26	Behavioral Health...	2 in 10 miles	0	2	7.7	9.4	9.4	9.4	9.4
		Lewisville	47352	8	Behavioral Health...	2 in 10 miles	0	5	62.5	8.5	9.2	9.2	9.5
	Scott	Waldron	46182	2	Behavioral Health...	2 in 10 miles	0	1	50.0	7.9	7.9	7.9	8.7
		Austin	47102	48	Behavioral Health...	2 in 10 miles	132	48	100.0	2.1	2.1	2.1	2.3
		Deputy	47230	1	Behavioral Health...	2 in 10 miles	0	1	100.0	8.2	8.2	8.2	8.9
		Lexington	47138	35	Behavioral Health...	2 in 10 miles	103	35	100.0	2.3	2.3	2.3	3.8
		Scottsburg	47170	140	Behavioral Health...	2 in 10 miles	12	138	98.6	2.7	2.7	2.9	3.1
	Shelby	Boggsstown	46110	3	Behavioral Health...	2 in 10 miles	0	3	100.0	7.0	7.0	7.0	7.0
		Fairland	46126	55	Behavioral Health...	2 in 10 miles	0	53	96.4	6.8	7.7	7.7	7.7
		Flat Rock	47234	11	Behavioral Health...	2 in 10 miles	4	11	100.0	3.5	3.5	3.5	3.5
		Fountaintown	46130	39	Behavioral Health...	2 in 10 miles	0	39	100.0	5.9	7.9	8.0	8.0
		Morristown	46161	11	Behavioral Health...	2 in 10 miles	0	5	45.5	8.0	8.4	8.4	8.4
		New Palestine	46163	8	Behavioral Health...	2 in 10 miles	0	8	100.0	3.0	6.0	6.0	6.0
		Saint Paul	47272	10	Behavioral Health...	2 in 10 miles	0	3	30.0	9.5	9.5	9.5	9.5
		Shelbyville	46176	321	Behavioral Health...	2 in 10 miles	336	321	100.0	1.5	1.6	1.6	1.8
		Waldron	46182	7	Behavioral Health...	2 in 10 miles	0	7	100.0	8.1	8.1	8.1	8.6
		Spencer	Ferdinand	47532	9	Behavioral Health...	2 in 10 miles	0	9	100.0	6.4	6.6	10.4
	St. Joseph	Bremen	46506	2	Behavioral Health...	2 in 10 miles	0	2	100.0	5.5	5.6	6.9	7.2
		Plymouth	46563	1	Behavioral Health...	2 in 10 miles	0	1	100.0	6.9	7.4	7.4	7.4
	Steuben	Angola	46703	123	Behavioral Health...	2 in 10 miles	68	123	100.0	2.2	2.3	2.7	2.8
		Ashley	46705	2	Behavioral Health...	2 in 10 miles	0	2	100.0	5.7	8.9	9.3	9.3
		Fremont	46737	34	Behavioral Health...	2 in 10 miles	1	26	76.5	4.5	5.5	6.0	6.0
		Hamilton	46742	6	Behavioral Health...	2 in 10 miles	1	4	66.7	1.8	8.9	9.1	9.1
		Hudson	46747	19	Behavioral Health...	2 in 10 miles	1	12	63.2	3.3	9.2	9.3	9.4
		Orland	46776	6	Behavioral Health...	2 in 10 miles	0	2	33.3	9.8	9.8	10.7	10.7
		Pleasant Lake	46779	6	Behavioral Health...	2 in 10 miles	0	6	100.0	3.8	4.7	4.9	4.9
		Switzerland	Madison	47250	7	Behavioral Health...	2 in 10 miles	0	5	71.4	7.6	8.4	8.6
	Tipton	Kokomo	46902	2	Behavioral Health...	2 in 10 miles	0	2	100.0	7.4	7.4	7.8	7.8
	Union	Connersville	47331	2	Behavioral Health...	2 in 10 miles	0	2	100.0	6.8	8.1	8.2	8.2
	Wabash	Andrews	46702	1	Behavioral Health...	2 in 10 miles	0	1	100.0	7.7	8.3	8.3	8.3
		Converse	46919	2	Behavioral Health...	2 in 10 miles	0	1	50.0	8.7	10.0	10.0	10.0
		La Fontaine	46940	20	Behavioral Health...	2 in 10 miles	1	20	100.0	3.3	6.6	6.7	6.7
		Lagro	46941	4	Behavioral Health...	2 in 10 miles	0	4	100.0	6.6	6.6	7.6	7.6
		Laketon	46943	3	Behavioral Health...	2 in 10 miles	0	3	100.0	5.6	5.6	5.6	6.1
		Liberty Mills	46946	4	Behavioral Health...	2 in 10 miles	0	4	100.0	0.5	0.5	0.5	1.1
		North Manch...	46962	40	Behavioral Health...	2 in 10 miles	6	40	100.0	2.9	2.9	2.9	3.3
		Peru	46970	1	Behavioral Health...	2 in 10 miles	0	1	100.0	5.8	5.8	5.8	5.8
		Roann	46974	10	Behavioral Health...	2 in 10 miles	0	3	30.0	8.3	8.3	8.6	8.8
		Silver Lake	46982	4	Behavioral Health...	2 in 10 miles	0	4	100.0	8.5	8.5	8.5	8.8

## Access Detail By Zip Code

March 2, 2021

Access Analysis  
Network Analysis -  
Rural/Mixed

Distance Method  
Estimated Driving  
Distance

Employee / Provider Groups  
Rural/Mixed Employees  
Behavioral Health  
Providers

Employees With Access													
State Abbr	County	City	Zip Code	Employee	Provider		Counts	With Access		Average Distance			
				#	Group	Standard	#	#	%	1	2	3	4
IN	Wabash	Somerset	46984	9	Behavioral Health...	2 in 10 miles	0	9	100.0	5.7	7.4	7.4	7.4
		Urbana	46990	6	Behavioral Health...	2 in 10 miles	0	6	100.0	7.0	7.0	7.2	7.4
		Wabash	46992	167	Behavioral Health...	2 in 10 miles	61	167	100.0	2.4	2.5	2.6	2.7
	Warrick	Boonville	47601	105	Behavioral Health...	2 in 10 miles	20	105	100.0	2.2	2.4	2.7	2.7
		Chandler	47610	41	Behavioral Health...	2 in 10 miles	0	41	100.0	3.3	4.7	4.7	4.8
		Elberfeld	47613	17	Behavioral Health...	2 in 10 miles	0	2	11.8	8.1	9.3	9.3	9.5
		Lynnville	47619	8	Behavioral Health...	2 in 10 miles	0	4	50.0	8.8	8.8	11.0	11.2
		Newburgh	47630	201	Behavioral Health...	2 in 10 miles	157	201	100.0	1.0	1.2	1.2	1.3
		Tennyson	47637	6	Behavioral Health...	2 in 10 miles	0	1	16.7	8.6	9.1	9.1	9.3
	Washington	Scottsburg	47170	24	Behavioral Health...	2 in 10 miles	0	23	95.8	7.3	7.3	7.8	7.8
		Vallonia	47281	14	Behavioral Health...	2 in 10 miles	0	4	28.6	9.0	9.3	10.0	10.1
	Wayne	Boston	47324	6	Behavioral Health...	2 in 10 miles	0	6	100.0	0.2	5.8	5.8	5.8
		Cambridge City	47327	81	Behavioral Health...	2 in 10 miles	0	6	7.4	9.3	9.3	9.3	9.3
		Centerville	47330	88	Behavioral Health...	2 in 10 miles	0	88	100.0	4.1	4.1	4.1	4.1
		Fountain City	47341	15	Behavioral Health...	2 in 10 miles	0	11	73.3	7.4	7.4	7.4	7.7
		Greens Fork	47345	18	Behavioral Health...	2 in 10 miles	0	13	72.2	8.3	8.3	8.3	8.4
		Hagerstown	47346	54	Behavioral Health...	2 in 10 miles	0	1	1.9	9.8	9.8	9.8	9.8
		Milton	47357	6	Behavioral Health...	2 in 10 miles	0	6	100.0	5.9	5.9	6.0	6.0
		Richmond	47374	528	Behavioral Health...	2 in 10 miles	243	528	100.0	0.9	1.0	1.0	1.1
			47375	8	Behavioral Health...	2 in 10 miles	0	8	100.0	0.2	0.2	0.3	0.3
		Webster	47392	10	Behavioral Health...	2 in 10 miles	0	10	100.0	4.6	4.6	4.6	4.8
		Williamsburg	47393	11	Behavioral Health...	2 in 10 miles	0	5	45.5	7.3	7.3	7.3	7.4
		Marion	46952	3	Behavioral Health...	2 in 10 miles	0	1	33.3	9.4	9.8	10.4	10.4
	Wells	Markle	46770	1	Behavioral Health...	2 in 10 miles	0	1	100.0	9.0	9.0	9.0	9.1
		Roanoke	46783	2	Behavioral Health...	2 in 10 miles	0	2	100.0	5.3	7.4	7.4	7.4
	White	Royal Center	46978	1	Behavioral Health...	2 in 10 miles	0	1	100.0	4.9	4.9	4.9	4.9
	Whitley	Roanoke	46783	3	Behavioral Health...	2 in 10 miles	0	3	100.0	4.4	5.5	5.5	5.5
KY	Henderson	Corydon	42406	2	Behavioral Health...	2 in 10 miles	0	1	50.0	7.6	7.6	7.6	7.6
		Henderson	42420	47	Behavioral Health...	2 in 10 miles	134	46	97.9	1.5	1.8	1.9	1.9
	Oldham	Crestwood	40014	2	Behavioral Health...	2 in 10 miles	27	2	100.0	1.2	1.2	1.3	1.3
MI	Branch	Bronson	49028	1	Behavioral Health...	2 in 10 miles	1	1	100.0	0.0	8.6	8.6	8.6
		Coldwater	49036	3	Behavioral Health...	2 in 10 miles	33	3	100.0	4.4	4.5	4.7	4.7
		Quincy	49082	4	Behavioral Health...	2 in 10 miles	1	4	100.0	2.3	5.5	5.5	5.5
	Cass	Cassopolis	49031	4	Behavioral Health...	2 in 10 miles	25	4	100.0	2.6	2.8	3.4	4.3
		Dowagiac	49047	1	Behavioral Health...	2 in 10 miles	12	1	100.0	0.5	0.5	0.5	0.5
		Edwardsburg	49112	9	Behavioral Health...	2 in 10 miles	0	9	100.0	3.9	3.9	3.9	3.9
		Jones	49061	1	Behavioral Health...	2 in 10 miles	1	1	100.0	3.9	8.7	8.7	10.1
		Vandalia	49095	1	Behavioral Health...	2 in 10 miles	0	1	100.0	6.5	6.7	6.7	6.7
		Mendon	49072	1	Behavioral Health...	2 in 10 miles	0	1	100.0	8.7	8.7	8.7	8.7
	St. Joseph	Sturgis	49091	6	Behavioral Health...	2 in 10 miles	14	6	100.0	0.8	1.1	1.3	1.3

**Employee / Provider Groups**  
**Rural/Mixed Employees**  
**Behavioral Health**  
**Providers**

[illegible]



**Access Analysis**  
**Network Analysis -**  
**Rural/Mixed**

**Distance Method**  
**Estimated Driving**  
**Distance**

**Employee / Provider Groups**  
**Rural/Mixed Employees**  
**Behavioral Health**  
**Providers**

[illegible]



## Access Detail By Zip Code

March 2, 2021

Access Analysis  
Network Analysis -  
Rural/Mixed

Distance Method  
Estimated Driving  
Distance

Employee / Provider Groups  
Rural/Mixed Employees  
Behavioral Health  
Providers

Employees Without Access													
State Abbr	County	City	Zip Code	Employee	Provider		Counts	Without Access		Average Distance			
				#	Group	Standard	#	#	%	1	2	3	4
IL	Vermilion	Georgetown	61846	1	Behavioral Health...	2 in 10 miles	0	1	100.0	10.4	10.4	10.4	10.4
IN	Adams	Berne	46711	18	Behavioral Health...	2 in 10 miles	1	14	77.8	1.7	12.5	12.5	12.5
		Geneva	46740	10	Behavioral Health...	2 in 10 miles	0	10	100.0	5.5	12.4	12.4	12.6
		Monroe	46772	15	Behavioral Health...	2 in 10 miles	0	3	20.0	10.8	10.8	10.8	10.8
	Allen	Decatur	46733	2	Behavioral Health...	2 in 10 miles	0	1	50.0	10.2	10.2	10.2	10.2
		Spencerville	46788	2	Behavioral Health...	2 in 10 miles	0	1	50.0	11.8	14.3	14.3	14.3
	Bartholomew	Columbus	47201	308	Behavioral Health...	2 in 10 miles	124	17	5.5	9.6	12.2	12.2	12.2
		Elizabethtown	47232	8	Behavioral Health...	2 in 10 miles	0	3	37.5	10.8	11.0	11.0	11.0
		Grammer	47236	2	Behavioral Health...	2 in 10 miles	0	2	100.0	11.3	11.3	11.3	11.3
		Hartsville	47244	7	Behavioral Health...	2 in 10 miles	0	1	14.3	10.2	10.2	10.2	10.2
		Seymour	47274	4	Behavioral Health...	2 in 10 miles	0	3	75.0	13.8	15.7	15.7	16.0
	Boone	Colfax	46035	3	Behavioral Health...	2 in 10 miles	0	3	100.0	12.9	13.2	13.2	13.2
		Jamestown	46147	22	Behavioral Health...	2 in 10 miles	0	9	40.9	10.1	11.2	11.8	12.1
		New Ross	47968	1	Behavioral Health...	2 in 10 miles	0	1	100.0	6.1	12.0	12.2	16.2
		Thorntown	46071	19	Behavioral Health...	2 in 10 miles	0	11	57.9	11.2	11.2	11.6	12.3
	Brown	Columbus	47201	11	Behavioral Health...	2 in 10 miles	0	6	54.5	10.9	11.7	11.7	11.7
		Freetown	47235	8	Behavioral Health...	2 in 10 miles	0	8	100.0	13.7	13.7	13.7	13.7
		Seymour	47274	1	Behavioral Health...	2 in 10 miles	0	1	100.0	14.2	16.4	16.4	16.4
	Carroll	Rossville	46065	6	Behavioral Health...	2 in 10 miles	0	2	33.3	10.1	10.1	10.1	10.1
	Cass	Denver	46926	1	Behavioral Health...	2 in 10 miles	0	1	100.0	10.7	10.7	10.7	10.7
		Galveston	46932	64	Behavioral Health...	2 in 10 miles	0	15	23.4	7.9	11.2	11.5	11.5
		Logansport	46947	715	Behavioral Health...	2 in 10 miles	106	7	1.0	9.4	10.6	10.6	10.6
		Twelve Mile	46988	9	Behavioral Health...	2 in 10 miles	0	5	55.6	11.0	11.0	11.0	11.0
		Walton	46994	84	Behavioral Health...	2 in 10 miles	0	19	22.6	5.8	10.7	10.7	10.7
	Clinton	Colfax	46035	13	Behavioral Health...	2 in 10 miles	0	12	92.3	13.0	13.2	13.2	13.2
		Forest	46039	1	Behavioral Health...	2 in 10 miles	0	1	100.0	11.5	11.5	12.4	12.5
		Frankfort	46041	100	Behavioral Health...	2 in 10 miles	180	2	2.0	10.3	10.4	10.4	10.4
		Kirklin	46050	9	Behavioral Health...	2 in 10 miles	0	4	44.4	10.8	10.8	10.8	11.3
		Mulberry	46058	3	Behavioral Health...	2 in 10 miles	0	2	66.7	11.3	11.3	11.3	11.3
		Rossville	46065	8	Behavioral Health...	2 in 10 miles	0	5	62.5	11.0	11.6	11.6	11.6
	Crawford	Birdseye	47513	7	Behavioral Health...	2 in 10 miles	0	7	100.0	6.4	11.5	11.5	11.5
	Daviess	Elnora	47529	5	Behavioral Health...	2 in 10 miles	0	5	100.0	10.5	12.6	13.8	13.8
		Odon	47562	13	Behavioral Health...	2 in 10 miles	0	10	76.9	7.9	12.5	12.7	12.8
		Plainville	47568	10	Behavioral Health...	2 in 10 miles	0	1	10.0	10.3	10.3	10.3	10.3
	Dearborn	Dillsboro	47018	18	Behavioral Health...	2 in 10 miles	0	16	88.9	10.7	11.3	11.5	11.8
		Guilford	47022	7	Behavioral Health...	2 in 10 miles	0	1	14.3	4.8	11.1	11.1	11.1
	Decatur	Clarksburg	47225	1	Behavioral Health...	2 in 10 miles	0	1	100.0	12.0	12.0	12.0	12.0
		Greensburg	47240	142	Behavioral Health...	2 in 10 miles	48	19	13.4	8.5	11.6	11.6	11.6
		Saint Paul	47272	28	Behavioral Health...	2 in 10 miles	0	21	75.0	11.6	11.6	11.6	11.6
		Westport	47283	37	Behavioral Health...	2 in 10 miles	0	33	89.2	9.5	12.1	12.1	12.1

## Access Detail By Zip Code

March 2, 2021

Access Analysis  
Network Analysis -  
Rural/Mixed

Distance Method  
Estimated Driving  
Distance

Employee / Provider Groups  
Rural/Mixed Employees  
Behavioral Health  
Providers

Employees Without Access													
State Abbr	County	City	Zip Code	Employee	Provider		Counts	Without Access		Average Distance			
				#	Group	Standard	#	#	%	1	2	3	4
IN	DeKalb	Butler	46721	18	Behavioral Health...	2 in 10 miles	0	4	22.2	10.9	11.3	11.7	12.9
		Hudson	46747	3	Behavioral Health...	2 in 10 miles	0	1	33.3	2.3	10.1	10.1	10.1
		Saint Joe	46785	1	Behavioral Health...	2 in 10 miles	0	1	100.0	10.3	10.3	10.3	10.3
		Spencerville	46788	5	Behavioral Health...	2 in 10 miles	0	5	100.0	8.8	11.4	11.4	11.4
	Dubois	Birdseye	47513	17	Behavioral Health...	2 in 10 miles	0	17	100.0	6.0	13.4	13.9	13.9
		Celestine	47521	7	Behavioral Health...	2 in 10 miles	1	2	28.6	0.6	11.5	11.5	11.5
		Dubois	47527	6	Behavioral Health...	2 in 10 miles	0	2	33.3	5.2	12.1	12.1	12.1
		Ferdinand	47532	29	Behavioral Health...	2 in 10 miles	0	23	79.3	10.0	10.9	11.1	12.8
		Saint Anthony	47575	6	Behavioral Health...	2 in 10 miles	0	2	33.3	8.6	10.7	11.7	11.7
	Fayette	Connersville	47331	185	Behavioral Health...	2 in 10 miles	32	3	1.6	11.3	11.3	11.3	11.3
	Floyd	Greenville	47124	6	Behavioral Health...	2 in 10 miles	0	1	16.7	10.0	10.3	10.5	13.1
	Fulton	Culver	46511	3	Behavioral Health...	2 in 10 miles	0	3	100.0	14.9	14.9	14.9	14.9
		Macy	46951	7	Behavioral Health...	2 in 10 miles	0	2	28.6	10.6	10.6	10.6	10.6
		Mentone	46539	1	Behavioral Health...	2 in 10 miles	0	1	100.0	11.4	11.4	11.4	11.4
	Gibson	Elberfeld	47613	3	Behavioral Health...	2 in 10 miles	0	3	100.0	11.9	12.2	15.1	15.7
	Grant	Fairmount	46928	35	Behavioral Health...	2 in 10 miles	3	1	2.9	10.5	10.5	10.5	10.5
		Swayzee	46986	28	Behavioral Health...	2 in 10 miles	0	6	21.4	10.7	10.9	10.9	11.0
		Van Buren	46991	4	Behavioral Health...	2 in 10 miles	0	2	50.0	10.0	10.1	10.2	11.0
	Greene	Sandborn	47578	6	Behavioral Health...	2 in 10 miles	0	3	50.0	10.9	11.2	11.2	11.2
		Springville	47462	7	Behavioral Health...	2 in 10 miles	0	7	100.0	12.4	12.9	13.2	13.3
	Hancock	Morristown	46161	5	Behavioral Health...	2 in 10 miles	0	2	40.0	10.8	11.3	11.3	11.3
		Shirley	47384	16	Behavioral Health...	2 in 10 miles	0	13	81.2	10.7	10.9	11.0	11.0
		Wilkinson	46186	21	Behavioral Health...	2 in 10 miles	0	16	76.2	11.5	11.6	11.7	11.8
	Hendricks	Jamestown	46147	1	Behavioral Health...	2 in 10 miles	0	1	100.0	6.7	10.9	10.9	10.9
		New Ross	47968	2	Behavioral Health...	2 in 10 miles	0	2	100.0	6.2	11.9	12.4	16.1
	Henry	Cambridge...	47327	5	Behavioral Health...	2 in 10 miles	0	5	100.0	11.4	12.0	12.0	12.3
		Knightstown	46148	135	Behavioral Health...	2 in 10 miles	0	121	89.6	12.0	12.5	12.6	12.6
		Middletown	47356	89	Behavioral Health...	2 in 10 miles	0	4	4.5	9.9	10.4	10.4	10.4
		Mooreland	47360	15	Behavioral Health...	2 in 10 miles	0	8	53.3	11.1	11.3	11.3	11.4
		Shirley	47384	30	Behavioral Health...	2 in 10 miles	0	6	20.0	10.2	10.4	10.5	10.6
		Spiceland	47385	41	Behavioral Health...	2 in 10 miles	0	1	2.4	9.3	10.1	10.1	10.2
		Straughn	47387	17	Behavioral Health...	2 in 10 miles	0	4	23.5	10.3	10.9	10.9	11.3
		Wilkinson	46186	1	Behavioral Health...	2 in 10 miles	0	1	100.0	11.4	12.0	12.0	12.1
	Howard	Converse	46919	3	Behavioral Health...	2 in 10 miles	0	3	100.0	10.6	10.6	10.6	10.6
		Greentown	46936	63	Behavioral Health...	2 in 10 miles	0	21	33.3	11.3	11.3	11.7	11.7
	Huntington	Huntington	46750	162	Behavioral Health...	2 in 10 miles	41	1	0.6	11.2	11.4	11.4	11.4
		Markle	46770	3	Behavioral Health...	2 in 10 miles	0	1	33.3	10.6	12.0	12.0	12.0
		Warren	46792	24	Behavioral Health...	2 in 10 miles	0	23	95.8	12.9	13.3	13.5	13.5
	Jackson	Brownstown	47220	81	Behavioral Health...	2 in 10 miles	0	75	92.6	11.4	11.9	11.9	11.9
		Freetown	47235	20	Behavioral Health...	2 in 10 miles	0	20	100.0	13.5	13.7	13.8	13.8

## Access Detail By Zip Code

March 2, 2021

Access Analysis  
Network Analysis -  
Rural/Mixed

Distance Method

Estimated Driving  
Distance

Employee / Provider Groups

Rural/Mixed Employees

Behavioral Health  
Providers

Employees Without Access													
State Abbr	County	City	Zip Code	Employee	Provider		Counts	Without Access		Average Distance			
				#	Group	Standard	#	#	%	1	2	3	4
IN	Jackson	Kurtz	47249	3	Behavioral Health...	2 in 10 miles	0	3	100.0	15.7	16.1	16.1	16.1
		Medora	47260	5	Behavioral Health...	2 in 10 miles	0	5	100.0	16.3	16.6	16.7	17.0
		Norman	47264	7	Behavioral Health...	2 in 10 miles	0	7	100.0	14.5	14.6	14.6	14.8
		Seymour	47274	200	Behavioral Health...	2 in 10 miles	61	5	2.5	13.2	13.2	13.4	13.4
		Vallonia	47281	16	Behavioral Health...	2 in 10 miles	0	16	100.0	14.5	14.7	15.0	15.2
	Jefferson	Canaan	47224	14	Behavioral Health...	2 in 10 miles	0	14	100.0	12.6	13.4	13.4	13.4
		Deputy	47230	27	Behavioral Health...	2 in 10 miles	0	6	22.2	11.0	11.0	11.3	11.6
		Dupont	47231	15	Behavioral Health...	2 in 10 miles	0	12	80.0	11.8	11.9	12.2	12.2
		Hanover	47243	150	Behavioral Health...	2 in 10 miles	1	2	1.3	7.3	10.2	10.3	10.6
		Madison	47250	618	Behavioral Health...	2 in 10 miles	26	23	3.7	10.4	11.1	11.2	11.2
	Jennings	Dupont	47231	8	Behavioral Health...	2 in 10 miles	0	6	75.0	11.4	11.4	11.5	11.5
		Elizabethtown	47232	3	Behavioral Health...	2 in 10 miles	0	3	100.0	11.9	12.0	12.0	12.0
	Knox	Bicknell	47512	54	Behavioral Health...	2 in 10 miles	0	54	100.0	14.2	14.2	14.2	14.2
		Bruceville	47516	30	Behavioral Health...	2 in 10 miles	0	19	63.3	11.2	11.3	12.2	12.2
		Decker	47524	11	Behavioral Health...	2 in 10 miles	0	4	36.4	10.2	10.9	10.9	10.9
		Edwardsport	47528	19	Behavioral Health...	2 in 10 miles	0	19	100.0	15.3	15.4	15.4	15.4
		Freelandville	47535	9	Behavioral Health...	2 in 10 miles	0	9	100.0	18.5	18.7	18.7	18.7
		Monroe City	47557	20	Behavioral Health...	2 in 10 miles	0	7	35.0	10.1	11.4	11.4	11.4
		Oaktown	47561	32	Behavioral Health...	2 in 10 miles	0	32	100.0	14.5	14.5	15.0	15.4
		Sandborn	47578	10	Behavioral Health...	2 in 10 miles	0	8	80.0	10.7	10.8	11.0	11.0
		Vincennes	47591	335	Behavioral Health...	2 in 10 miles	104	4	1.2	9.3	10.4	10.4	10.4
		Westphalia	47596	10	Behavioral Health...	2 in 10 miles	0	10	100.0	14.5	14.7	14.7	14.7
		Wheatland	47597	22	Behavioral Health...	2 in 10 miles	0	1	4.5	10.2	10.2	10.2	10.2
	Kosciusko	Bourbon	46504	1	Behavioral Health...	2 in 10 miles	0	1	100.0	10.4	10.4	10.4	10.4
		Claypool	46510	23	Behavioral Health...	2 in 10 miles	0	10	43.5	12.6	12.9	12.9	12.9
		Etna Green	46524	11	Behavioral Health...	2 in 10 miles	0	6	54.5	11.6	11.6	11.6	11.6
		Mentone	46539	10	Behavioral Health...	2 in 10 miles	0	8	80.0	12.2	12.5	12.5	12.5
		Silver Lake	46982	8	Behavioral Health...	2 in 10 miles	0	6	75.0	11.5	11.6	11.6	12.0
	LaGrange	Orland	46776	1	Behavioral Health...	2 in 10 miles	0	1	100.0	10.4	12.3	12.3	13.1
	Lawrence	Bedford	47421	167	Behavioral Health...	2 in 10 miles	60	6	3.6	9.8	11.1	11.1	11.3
		Heltonville	47436	8	Behavioral Health...	2 in 10 miles	0	2	25.0	10.5	10.5	10.5	11.2
		Huron	47437	1	Behavioral Health...	2 in 10 miles	0	1	100.0	10.3	10.3	10.3	13.1
		Mitchell	47446	54	Behavioral Health...	2 in 10 miles	0	15	27.8	10.6	12.3	12.5	12.7
		Norman	47264	1	Behavioral Health...	2 in 10 miles	0	1	100.0	13.2	13.2	13.2	13.8
		Springville	47462	15	Behavioral Health...	2 in 10 miles	0	6	40.0	9.3	10.9	11.1	11.7
		Williams	47470	14	Behavioral Health...	2 in 10 miles	0	4	28.6	11.6	11.6	11.6	11.6
	Marshall	Argos	46501	20	Behavioral Health...	2 in 10 miles	0	7	35.0	8.4	11.2	11.2	11.2
		Bourbon	46504	3	Behavioral Health...	2 in 10 miles	0	3	100.0	9.5	11.7	11.7	11.7
		Culver	46511	16	Behavioral Health...	2 in 10 miles	0	14	87.5	12.0	12.8	13.2	13.2
		Tippecanoe	46570	1	Behavioral Health...	2 in 10 miles	0	1	100.0	14.0	14.0	14.0	14.0

## Access Detail By Zip Code

March 2, 2021

Access Analysis  
Network Analysis -  
Rural/Mixed

Distance Method  
Estimated Driving  
Distance

Employee / Provider Groups  
Rural/Mixed Employees  
Behavioral Health  
Providers

Employees Without Access													
State Abbr	County	City	Zip Code	Employee	Provider		Counts	Without Access		Average Distance			
				#	Group	Standard	#	#	%	1	2	3	4
IN	Martin	Odon	47562	1	Behavioral Health...	2 in 10 miles	0	1	100.0	7.0	10.5	10.5	10.5
		Williams	47470	2	Behavioral Health...	2 in 10 miles	0	1	50.0	12.3	12.3	12.3	12.3
	Miami	Amboy	46911	17	Behavioral Health...	2 in 10 miles	0	17	100.0	12.1	12.7	13.0	13.1
		Bunker Hill	46914	31	Behavioral Health...	2 in 10 miles	0	1	3.2	9.0	10.1	10.1	10.7
		Converse	46919	11	Behavioral Health...	2 in 10 miles	0	7	63.6	11.5	11.7	11.7	11.7
		Denver	46926	22	Behavioral Health...	2 in 10 miles	0	4	18.2	11.4	11.4	11.4	11.4
		Kokomo	46901	15	Behavioral Health...	2 in 10 miles	0	1	6.7	11.0	11.0	12.2	12.5
		Macy	46951	22	Behavioral Health...	2 in 10 miles	0	20	90.9	12.0	12.0	12.0	12.0
		Peru	46970	511	Behavioral Health...	2 in 10 miles	42	6	1.2	9.8	10.7	10.7	10.7
		Roann	46974	4	Behavioral Health...	2 in 10 miles	0	4	100.0	12.5	12.5	12.5	12.9
	Montgomery	Colfax	46035	1	Behavioral Health...	2 in 10 miles	0	1	100.0	15.6	15.8	15.8	15.8
		Crawfordsville	47933	293	Behavioral Health...	2 in 10 miles	136	10	3.4	10.9	11.7	11.7	11.8
		Darlington	47940	26	Behavioral Health...	2 in 10 miles	0	15	57.7	12.5	12.5	12.5	12.5
		Ladoga	47954	46	Behavioral Health...	2 in 10 miles	1	36	78.3	2.0	11.4	11.6	12.7
		Linden	47955	17	Behavioral Health...	2 in 10 miles	0	3	17.6	11.2	11.2	11.2	11.2
		New Richmond	47967	17	Behavioral Health...	2 in 10 miles	0	14	82.4	12.0	12.0	12.0	12.0
		New Ross	47968	10	Behavioral Health...	2 in 10 miles	0	9	90.0	5.9	12.3	12.8	12.9
		Waveland	47989	11	Behavioral Health...	2 in 10 miles	0	11	100.0	13.4	14.1	14.1	14.1
		Waynetown	47990	17	Behavioral Health...	2 in 10 miles	0	2	11.8	10.7	12.2	12.4	12.4
		Wingate	47994	1	Behavioral Health...	2 in 10 miles	0	1	100.0	14.2	15.5	15.5	15.5
	Morgan	Martinsville	46151	405	Behavioral Health...	2 in 10 miles	30	17	4.2	11.4	11.4	13.0	13.0
		Monrovia	46157	79	Behavioral Health...	2 in 10 miles	0	33	41.8	11.0	11.0	11.0	11.0
		Paragon	46166	16	Behavioral Health...	2 in 10 miles	0	9	56.2	11.4	11.4	12.2	12.2
	Noble	Albion	46701	64	Behavioral Health...	2 in 10 miles	21	1	1.6	7.6	10.1	10.1	10.1
	Ohio	Dillsboro	47018	8	Behavioral Health...	2 in 10 miles	0	8	100.0	12.3	14.2	15.3	15.3
	Owen	Paragon	46166	1	Behavioral Health...	2 in 10 miles	0	1	100.0	12.1	12.1	12.1	12.1
	Parke	Waveland	47989	8	Behavioral Health...	2 in 10 miles	0	6	75.0	12.2	12.2	12.2	12.2
	Perry	Birdseye	47513	3	Behavioral Health...	2 in 10 miles	0	3	100.0	12.1	16.9	16.9	16.9
		Ferdinand	47532	1	Behavioral Health...	2 in 10 miles	0	1	100.0	12.6	12.6	15.4	15.7
	Putnam	Waveland	47989	1	Behavioral Health...	2 in 10 miles	0	1	100.0	13.1	15.3	15.3	15.5
	Randolph	Williamsburg	47393	4	Behavioral Health...	2 in 10 miles	0	4	100.0	12.7	12.7	12.7	12.7
	Ripley	Canaan	47224	1	Behavioral Health...	2 in 10 miles	0	1	100.0	16.7	17.0	17.6	17.6
		Dillsboro	47018	4	Behavioral Health...	2 in 10 miles	0	1	25.0	10.5	10.5	10.5	11.9
		Madison	47250	15	Behavioral Health...	2 in 10 miles	0	14	93.3	12.2	12.7	12.7	12.7
	Rush	Knightstown	46148	26	Behavioral Health...	2 in 10 miles	0	24	92.3	11.7	11.9	11.9	11.9
		Lewisville	47352	8	Behavioral Health...	2 in 10 miles	0	3	37.5	10.0	10.6	10.6	10.8
		Waldron	46182	2	Behavioral Health...	2 in 10 miles	0	1	50.0	11.2	11.2	11.2	11.6
	Scott	Scottsburg	47170	140	Behavioral Health...	2 in 10 miles	12	2	1.4	11.6	11.6	11.9	11.9
	Shelby	Fairland	46126	55	Behavioral Health...	2 in 10 miles	0	2	3.6	6.0	10.2	10.2	10.2
		Gwynneville	46144	2	Behavioral Health...	2 in 10 miles	0	2	100.0	12.9	12.9	12.9	12.9

## Access Detail By Zip Code

March 2, 2021

Access Analysis  
Network Analysis -  
Rural/Mixed

Distance Method  
Estimated Driving  
Distance

Employee / Provider Groups  
Rural/Mixed Employees  
Behavioral Health  
Providers

Employees Without Access														
State Abbr	County	City	Zip Code	Employee	Provider		Counts	Without Access			Average Distance			
				#	Group	Standard	#	#	%		1	2	3	4
IN	Shelby	Morristown	46161	11	Behavioral Health...	2 in 10 miles	0	6	54.5		10.6	11.1	11.1	11.1
		Saint Paul	47272	10	Behavioral Health...	2 in 10 miles	0	7	70.0		11.5	11.5	11.5	11.5
		Starke	46511	1	Behavioral Health...	2 in 10 miles	0	1	100.0		12.4	12.4	12.4	12.4
	Steuben	Fremont	46737	34	Behavioral Health...	2 in 10 miles	1	8	23.5		1.9	11.4	12.1	12.1
		Hamilton	46742	6	Behavioral Health...	2 in 10 miles	1	2	33.3		2.5	10.7	10.9	10.9
		Hudson	46747	19	Behavioral Health...	2 in 10 miles	1	7	36.8		4.0	11.3	11.3	11.5
		Orland	46776	6	Behavioral Health...	2 in 10 miles	0	4	66.7		9.8	11.8	11.9	12.6
		Switzerland	Canaan	47224	8	Behavioral Health...	2 in 10 miles	0	8	100.0		14.7	15.0	15.0
		Madison	47250	7	Behavioral Health...	2 in 10 miles	0	2	28.6		10.5	11.0	11.2	11.3
	Tippecanoe	New Richmond	47967	5	Behavioral Health...	2 in 10 miles	0	5	100.0		13.2	13.2	13.2	13.2
		Wabash	Converse	46919	2	Behavioral Health...	2 in 10 miles	0	1	50.0		8.8	10.1	10.1
		Roann	46974	10	Behavioral Health...	2 in 10 miles	0	7	70.0		10.8	10.8	11.1	11.2
	Warrick	Elberfeld	47613	17	Behavioral Health...	2 in 10 miles	0	15	88.2		10.6	12.2	12.4	12.7
		Lynnville	47619	8	Behavioral Health...	2 in 10 miles	0	4	50.0		10.8	11.1	11.5	11.7
		Tennyson	47637	6	Behavioral Health...	2 in 10 miles	0	5	83.3		10.7	11.0	11.6	12.2
	Washington	Scottsburg	47170	24	Behavioral Health...	2 in 10 miles	0	1	4.2		10.2	10.2	10.8	10.9
		Vallonia	47281	14	Behavioral Health...	2 in 10 miles	0	10	71.4		11.1	11.4	11.9	12.1
		Wayne	Cambridge...	47327	81	Behavioral Health...	2 in 10 miles	0	75	92.6		11.2	11.3	11.3
		Dublin	47335	14	Behavioral Health...	2 in 10 miles	0	14	100.0		13.0	13.0	13.0	13.0
		Economy	47339	10	Behavioral Health...	2 in 10 miles	0	10	100.0		14.8	14.9	14.9	14.9
		Fountain City	47341	15	Behavioral Health...	2 in 10 miles	0	4	26.7		11.0	11.0	11.0	11.3
		Greens Fork	47345	18	Behavioral Health...	2 in 10 miles	0	5	27.8		11.1	11.1	11.1	11.3
		Hagerstown	47346	54	Behavioral Health...	2 in 10 miles	0	53	98.1		11.8	11.8	11.9	11.9
		Mooreland	47360	1	Behavioral Health...	2 in 10 miles	0	1	100.0		11.7	11.9	11.9	11.9
		Pershing	47370	1	Behavioral Health...	2 in 10 miles	0	1	100.0		10.8	10.8	10.8	10.8
		Williamsburg	47393	11	Behavioral Health...	2 in 10 miles	0	6	54.5		12.2	12.2	12.2	12.3
	Wells	Marion	46952	3	Behavioral Health...	2 in 10 miles	0	2	66.7		11.5	11.9	12.0	12.3
		Warren	46792	11	Behavioral Health...	2 in 10 miles	0	11	100.0		12.1	12.8	12.9	13.0
KY	Henderson	Corydon	42406	2	Behavioral Health...	2 in 10 miles	0	1	50.0		10.1	10.1	10.1	10.1
		Henderson	42420	47	Behavioral Health...	2 in 10 miles	134	1	2.1		2.7	10.4	10.4	10.4
MI	Hillsdale	Montgomery	49255	1	Behavioral Health...	2 in 10 miles	0	1	100.0		5.3	14.2	15.1	15.8
OH	Darke	Arcanum	45304	1	Behavioral Health...	2 in 10 miles	0	1	100.0		4.0	10.3	10.3	10.3
		New Madison	45346	4	Behavioral Health...	2 in 10 miles	0	4	100.0		8.6	11.2	11.2	11.2
		Versailles	45380	1	Behavioral Health...	2 in 10 miles	0	1	100.0		15.4	15.4	15.5	15.6
Grand...				7,187	Behavioral Health...	2 in 10 miles	1,167	1,644	22.9		11.0	12.2	12.3	12.5

## Access Summary By State Name

**<sup>1</sup> Provider counts represent:  
#: Provider access points**

[illegible]



# Access Detail By Zip Code

March 2, 2021

Access Analysis  
Network Analysis -  
Rural/Mixed

Distance Method  
Estimated Driving  
Distance

Employee / Provider Groups  
Rural/Mixed Employees  
Specialists

Employees With Access													
State Abbr	County	City	Zip Code	Employee	Provider		Counts	With Access		Average Distance			
				#	Group	Standard	#	#	%	1	2	3	4
IL	Vermilion	Danville	61832	6	Specialists	4 in 10 miles	298	6	100.0	1.8	2.0	2.0	2.1
			61834	5	Specialists	4 in 10 miles	7	5	100.0	2.6	2.6	2.7	2.8
		Hoopeston	60942	3	Specialists	4 in 10 miles	224	3	100.0	1.6	2.3	2.3	2.3
IN	Adams	Ridge Farm	61870	3	Specialists	4 in 10 miles	0	2	66.7	7.8	7.8	7.8	7.8
		Berne	46711	18	Specialists	4 in 10 miles	2	3	16.7	5.0	5.0	9.1	9.1
		Decatur	46733	126	Specialists	4 in 10 miles	134	126	100.0	3.2	3.2	3.3	3.3
	Allen	Monroe	46772	15	Specialists	4 in 10 miles	0	12	80.0	6.7	6.7	7.6	7.6
		Auburn	46706	2	Specialists	4 in 10 miles	0	2	100.0	5.6	6.2	6.2	6.2
		Decatur	46733	2	Specialists	4 in 10 miles	0	2	100.0	7.5	7.5	7.5	7.5
		Roanoke	46783	26	Specialists	4 in 10 miles	0	26	100.0	4.4	5.6	5.6	5.7
		Spencerville	46788	2	Specialists	4 in 10 miles	0	2	100.0	6.6	8.3	8.3	8.3
		Columbus	47201	308	Specialists	4 in 10 miles	884	302	98.1	1.9	2.2	2.3	2.3
			47203	169	Specialists	4 in 10 miles	60	169	100.0	1.4	1.5	1.6	1.9
		Elizabethtown	47232	8	Specialists	4 in 10 miles	0	5	62.5	9.1	9.1	9.1	9.2
		Hartsville	47244	7	Specialists	4 in 10 miles	0	1	14.3	6.1	6.1	6.1	7.0
		Hope	47246	44	Specialists	4 in 10 miles	3	19	43.2	3.3	3.3	3.3	8.3
		Seymour	47274	4	Specialists	4 in 10 miles	0	1	25.0	10.0	10.0	10.0	10.0
		Marion	46952	1	Specialists	4 in 10 miles	0	1	100.0	9.3	9.3	9.3	9.3
	Boone	Advance	46102	2	Specialists	4 in 10 miles	0	2	100.0	7.2	7.2	7.2	7.2
		Colfax	46035	3	Specialists	4 in 10 miles	0	3	100.0	4.1	4.1	4.1	4.1
		Jamestown	46147	22	Specialists	4 in 10 miles	0	10	45.5	7.3	7.3	7.3	7.3
		Kirklin	46050	1	Specialists	4 in 10 miles	0	1	100.0	7.8	7.8	7.8	7.8
		Lebanon	46052	183	Specialists	4 in 10 miles	359	183	100.0	1.9	1.9	1.9	2.0
		Thorntown	46071	19	Specialists	4 in 10 miles	167	19	100.0	2.0	2.0	2.0	2.0
		Whitestown	46075	103	Specialists	4 in 10 miles	0	103	100.0	3.4	3.4	3.5	3.5
		Zionsville	46077	304	Specialists	4 in 10 miles	296	304	100.0	1.5	1.6	1.7	1.8
	Brown	Columbus	47201	11	Specialists	4 in 10 miles	0	7	63.6	6.5	8.7	8.7	8.7
	Carroll	Logansport	46947	13	Specialists	4 in 10 miles	0	10	76.9	8.1	8.6	8.6	8.7
		Rossville	46065	6	Specialists	4 in 10 miles	0	4	66.7	8.1	8.1	8.1	8.1
	Cass	Galveston	46932	64	Specialists	4 in 10 miles	0	40	62.5	7.4	7.5	7.5	7.5
		Lake Cicott	46942	3	Specialists	4 in 10 miles	0	3	100.0	9.7	9.7	9.7	9.7
		Logansport	46947	715	Specialists	4 in 10 miles	247	702	98.2	2.3	2.6	2.6	2.6
		Lucerne	46950	11	Specialists	4 in 10 miles	0	9	81.8	7.8	8.4	8.4	8.4
		Onward	46967	2	Specialists	4 in 10 miles	0	2	100.0	8.2	8.2	8.2	8.2
		Peru	46970	24	Specialists	4 in 10 miles	0	24	100.0	5.7	5.7	5.7	5.7
		Royal Center	46978	53	Specialists	4 in 10 miles	0	13	24.5	9.3	9.3	9.3	9.3
		Twelve Mile	46988	9	Specialists	4 in 10 miles	0	3	33.3	6.6	8.1	9.0	9.0
		Walton	46994	84	Specialists	4 in 10 miles	0	58	69.0	7.9	8.0	8.0	8.0
	Clark	Floyds Knobs	47119	3	Specialists	4 in 10 miles	0	3	100.0	6.7	6.7	6.7	6.7
	Clinton	Colfax	46035	13	Specialists	4 in 10 miles	0	12	92.3	7.5	7.5	7.5	7.5



## Access Detail By Zip Code

March 2, 2021

Access Analysis  
Network Analysis -  
Rural/Mixed

Distance Method  
Estimated Driving  
Distance

Employee / Provider Groups  
Rural/Mixed Employees  
Specialists

Employees With Access													
State Abbr	County	City	Zip Code	Employee	Provider		Counts	With Access		Average Distance			
				#	Group	Standard	#	#	%	1	2	3	4
IN	Clinton	Frankfort	46041	100	Specialists	4 in 10 miles	430	99	99.0	2.8	2.8	3.1	3.1
		Kirklin	46050	9	Specialists	4 in 10 miles	0	4	44.4	8.9	8.9	8.9	8.9
		Mulberry	46058	3	Specialists	4 in 10 miles	0	1	33.3	7.2	7.2	7.2	7.2
	Daviess	Rossville	46065	8	Specialists	4 in 10 miles	0	4	50.0	8.8	8.8	9.2	9.2
		Russiaville	46979	1	Specialists	4 in 10 miles	0	1	100.0	2.6	8.5	8.5	8.5
		Cannelburg	47519	2	Specialists	4 in 10 miles	0	2	100.0	4.4	4.9	4.9	4.9
		Montgomery	47558	19	Specialists	4 in 10 miles	4	18	94.7	5.2	5.6	5.7	5.7
		Odon	47562	13	Specialists	4 in 10 miles	1	11	84.6	2.9	6.8	6.8	7.6
		Plainville	47568	10	Specialists	4 in 10 miles	0	3	30.0	6.6	7.3	7.3	7.3
		Washington	47501	170	Specialists	4 in 10 miles	221	170	100.0	1.2	1.5	1.6	1.6
	Dearborn	Aurora	47001	26	Specialists	4 in 10 miles	12	26	100.0	3.3	3.5	3.8	3.8
		Dillsboro	47018	18	Specialists	4 in 10 miles	0	3	16.7	9.6	9.6	9.6	9.6
		Guilford	47022	7	Specialists	4 in 10 miles	0	6	85.7	5.7	7.8	7.8	7.9
		Lawrenceburg	47025	66	Specialists	4 in 10 miles	515	66	100.0	1.8	3.2	3.2	3.3
		Moore Hill	47032	16	Specialists	4 in 10 miles	0	6	37.5	7.9	7.9	8.7	8.8
	Decatur	West Harrison	47060	9	Specialists	4 in 10 miles	0	9	100.0	4.7	5.4	5.4	5.7
		Greensburg	47240	142	Specialists	4 in 10 miles	545	127	89.4	3.3	3.4	3.4	3.4
		Hartsville	47244	1	Specialists	4 in 10 miles	0	1	100.0	8.6	8.6	8.6	9.5
		New Point	47263	1	Specialists	4 in 10 miles	0	1	100.0	5.9	5.9	5.9	5.9
		Saint Paul	47272	28	Specialists	4 in 10 miles	0	5	17.9	8.7	8.7	8.7	8.7
	DeKalb	Westport	47283	37	Specialists	4 in 10 miles	1	9	24.3	6.3	9.2	9.2	9.2
		Ashley	46705	6	Specialists	4 in 10 miles	0	2	33.3	8.5	9.0	9.0	9.0
		Auburn	46706	96	Specialists	4 in 10 miles	243	96	100.0	1.3	1.5	1.6	1.7
		Avilla	46710	1	Specialists	4 in 10 miles	0	1	100.0	6.4	6.4	6.6	6.6
		Butler	46721	18	Specialists	4 in 10 miles	0	4	22.2	8.0	8.0	8.0	8.0
		Corunna	46730	1	Specialists	4 in 10 miles	0	1	100.0	4.5	4.5	5.4	5.4
		Garrett	46738	42	Specialists	4 in 10 miles	0	42	100.0	3.5	3.5	4.0	4.3
		Hudson	46747	3	Specialists	4 in 10 miles	0	1	33.3	8.2	8.2	8.7	8.8
		Laotto	46763	1	Specialists	4 in 10 miles	0	1	100.0	5.0	5.0	5.0	8.7
		Saint Joe	46785	1	Specialists	4 in 10 miles	0	1	100.0	8.3	8.3	8.3	8.3
		Spencerville	46788	5	Specialists	4 in 10 miles	0	3	60.0	7.4	9.5	9.5	9.5
	Delaware	Waterloo	46793	23	Specialists	4 in 10 miles	0	23	100.0	5.5	5.6	5.6	5.6
		Middletown	47356	1	Specialists	4 in 10 miles	0	1	100.0	3.5	3.5	3.5	3.5
	Dubois	Celestine	47521	7	Specialists	4 in 10 miles	0	5	71.4	8.7	8.7	8.7	8.7
		Dubois	47527	6	Specialists	4 in 10 miles	0	2	33.3	8.4	8.7	8.7	9.8
		Ferdinand	47532	29	Specialists	4 in 10 miles	0	12	41.4	7.9	7.9	7.9	8.1
		Holland	47541	6	Specialists	4 in 10 miles	1	4	66.7	0.7	7.8	8.1	8.1
		Huntingburg	47542	74	Specialists	4 in 10 miles	13	74	100.0	1.7	1.9	1.9	2.0
		Jasper	47546	80	Specialists	4 in 10 miles	163	80	100.0	1.6	1.8	1.8	2.1
			47547	10	Specialists	4 in 10 miles	0	10	100.0	0.5	0.5	0.5	0.5

## Access Detail By Zip Code

March 2, 2021

Access Analysis  
Network Analysis -  
Rural/Mixed

Distance Method  
Estimated Driving  
Distance

Employee / Provider Groups  
Rural/Mixed Employees  
Specialists

Employees With Access													
State Abbr	County	City	Zip Code	Employee	Provider		Counts	With Access		Average Distance			
				#	Group	Standard	#	#	%	1	2	3	4
IN	Dubois	Saint Anthony	47575	6	Specialists	4 in 10 miles	0	6	100.0	8.7	8.7	8.8	8.9
	Elkhart	Milford	46542	2	Specialists	4 in 10 miles	0	2	100.0	6.5	6.5	6.6	6.6
		Syracuse	46567	1	Specialists	4 in 10 miles	0	1	100.0	3.3	3.3	3.3	4.1
	Fayette	Connersville	47331	185	Specialists	4 in 10 miles	208	181	97.8	1.9	1.9	2.5	2.5
		Glenwood	46133	1	Specialists	4 in 10 miles	0	1	100.0	8.6	8.6	8.6	8.7
	Floyd	Floyds Knobs	47119	44	Specialists	4 in 10 miles	31	44	100.0	3.3	3.3	3.3	3.3
		Georgetown	47122	27	Specialists	4 in 10 miles	0	27	100.0	3.4	4.6	4.6	4.6
		Greenville	47124	6	Specialists	4 in 10 miles	0	3	50.0	8.6	8.9	8.9	8.9
		New Albany	47150	118	Specialists	4 in 10 miles	699	118	100.0	0.7	0.7	0.8	0.8
			47151	1	Specialists	4 in 10 miles	0	1	100.0	0.1	0.1	0.1	0.1
	Franklin	Connersville	47331	1	Specialists	4 in 10 miles	0	1	100.0	9.1	9.1	9.1	9.1
		West Harrison	47060	2	Specialists	4 in 10 miles	0	2	100.0	8.7	9.2	9.2	9.5
	Fulton	Argos	46501	1	Specialists	4 in 10 miles	0	1	100.0	8.9	8.9	8.9	8.9
		Macy	46951	7	Specialists	4 in 10 miles	0	6	85.7	5.2	7.7	7.7	7.7
	Grant	Converse	46919	8	Specialists	4 in 10 miles	0	6	75.0	8.1	8.8	8.8	8.8
		Fairmount	46928	35	Specialists	4 in 10 miles	0	28	80.0	6.1	8.5	8.5	8.5
		Fowlerton	46930	4	Specialists	4 in 10 miles	0	4	100.0	6.3	6.3	6.3	6.3
		Gas City	46933	76	Specialists	4 in 10 miles	16	76	100.0	3.6	3.6	3.6	3.6
		Jonesboro	46938	35	Specialists	4 in 10 miles	0	35	100.0	5.2	5.2	5.2	5.2
		Marion	46952	418	Specialists	4 in 10 miles	670	416	99.5	1.8	2.0	2.0	2.0
			46953	261	Specialists	4 in 10 miles	70	261	100.0	1.5	1.6	1.7	1.7
		Matthews	46957	5	Specialists	4 in 10 miles	0	5	100.0	5.0	5.0	5.0	5.0
		Swayzee	46986	28	Specialists	4 in 10 miles	0	18	64.3	8.6	8.6	8.6	8.6
		Sweetser	46987	33	Specialists	4 in 10 miles	0	33	100.0	4.0	4.5	4.5	4.5
		Upland	46989	32	Specialists	4 in 10 miles	21	32	100.0	1.5	1.5	1.5	1.5
		Van Buren	46991	4	Specialists	4 in 10 miles	0	1	25.0	7.5	7.5	7.5	7.5
	Greene	Sandborn	47578	6	Specialists	4 in 10 miles	0	3	50.0	7.7	7.9	8.2	8.2
	Hamilton	Fortville	46040	71	Specialists	4 in 10 miles	0	71	100.0	1.7	1.9	2.2	2.3
		McCordsville	46055	42	Specialists	4 in 10 miles	0	42	100.0	1.7	1.8	1.9	2.0
		Zionsville	46077	28	Specialists	4 in 10 miles	174	28	100.0	1.1	1.1	1.2	1.3
	Hancock	Charlottesville	46117	8	Specialists	4 in 10 miles	0	8	100.0	4.9	5.0	5.0	5.0
		Fortville	46040	104	Specialists	4 in 10 miles	4	104	100.0	1.3	1.5	1.5	1.5
		Fountaintown	46130	4	Specialists	4 in 10 miles	0	4	100.0	6.7	6.7	6.7	6.7
		Greenfield	46140	643	Specialists	4 in 10 miles	675	643	100.0	1.8	2.2	2.3	2.3
		McCordsville	46055	149	Specialists	4 in 10 miles	69	149	100.0	1.5	1.5	1.5	1.6
		Morristown	46161	5	Specialists	4 in 10 miles	0	3	60.0	7.4	7.4	7.4	7.4
		New Palestine	46163	170	Specialists	4 in 10 miles	61	170	100.0	2.0	2.5	2.5	2.5
		Shirley	47384	16	Specialists	4 in 10 miles	0	14	87.5	8.6	8.6	8.6	8.6
		Wilkinson	46186	21	Specialists	4 in 10 miles	0	10	47.6	8.1	9.1	9.3	9.3
	Harrison	Georgetown	47122	20	Specialists	4 in 10 miles	0	20	100.0	5.2	7.9	7.9	7.9

# Access Detail By Zip Code

March 2, 2021

Access Analysis  
Network Analysis -  
Rural/Mixed

Distance Method  
Estimated Driving  
Distance

Employee / Provider Groups  
Rural/Mixed Employees  
Specialists

Employees With Access													
State Abbr	County	City	Zip Code	Employee	Provider		Counts	With Access		Average Distance			
				#	Group	Standard	#	#	%	1	2	3	4
IN	Hendricks	Mooresville	46158	25	Specialists	4 in 10 miles	0	25	100.0	2.8	2.8	2.8	4.0
	Henry	Cambridge City	47327	5	Specialists	4 in 10 miles	0	4	80.0	5.4	5.4	8.7	8.7
		Dunreith	47337	9	Specialists	4 in 10 miles	0	9	100.0	5.2	5.2	5.2	5.2
		Greensboro	47344	4	Specialists	4 in 10 miles	0	4	100.0	4.5	5.7	5.7	6.0
		Kennard	47351	6	Specialists	4 in 10 miles	0	6	100.0	7.2	7.2	7.2	7.2
		Knightstown	46148	135	Specialists	4 in 10 miles	16	135	100.0	1.6	1.7	1.7	1.7
		Lewisville	47352	5	Specialists	4 in 10 miles	0	5	100.0	6.5	7.4	7.4	7.7
		Middletown	47356	89	Specialists	4 in 10 miles	0	83	93.3	5.7	5.7	5.9	6.0
		Mooreland	47360	15	Specialists	4 in 10 miles	0	9	60.0	8.7	8.7	8.7	8.7
		New Castle	47362	388	Specialists	4 in 10 miles	302	388	100.0	1.3	1.3	1.4	1.5
		Shirley	47384	30	Specialists	4 in 10 miles	0	29	96.7	7.5	7.5	8.0	8.0
		Spiceland	47385	41	Specialists	4 in 10 miles	0	41	100.0	5.5	6.1	6.1	6.2
		Springport	47386	13	Specialists	4 in 10 miles	0	13	100.0	7.2	7.2	7.5	7.6
		Straughn	47387	17	Specialists	4 in 10 miles	0	13	76.5	6.6	7.2	7.8	8.1
		Sulphur Spri...	47388	3	Specialists	4 in 10 miles	0	3	100.0	5.3	5.3	8.0	8.0
		Wilkinson	46186	1	Specialists	4 in 10 miles	0	1	100.0	7.4	7.4	7.4	7.4
	Howard	Galveston	46932	1	Specialists	4 in 10 miles	0	1	100.0	6.3	6.3	6.4	6.4
		Greentown	46936	63	Specialists	4 in 10 miles	0	40	63.5	7.7	7.7	7.7	7.7
		Kokomo	46901	275	Specialists	4 in 10 miles	414	268	97.5	1.7	1.9	1.9	1.9
			46902	275	Specialists	4 in 10 miles	535	275	100.0	1.0	1.1	1.2	1.2
		Russiaville	46979	15	Specialists	4 in 10 miles	1	15	100.0	1.9	5.7	5.9	6.0
	Huntington	Andrews	46702	19	Specialists	4 in 10 miles	0	18	94.7	6.2	7.4	7.4	7.4
		Huntington	46750	162	Specialists	4 in 10 miles	182	162	100.0	2.7	2.9	3.0	3.0
		Marion	46952	3	Specialists	4 in 10 miles	0	3	100.0	8.5	8.5	8.5	8.5
		Markle	46770	3	Specialists	4 in 10 miles	0	1	33.3	3.5	3.5	9.2	9.2
		Roanoke	46783	18	Specialists	4 in 10 miles	0	17	94.4	8.4	8.9	9.1	9.2
		Warren	46792	24	Specialists	4 in 10 miles	2	1	4.2	5.1	5.1	9.2	9.2
	Jackson	Austin	47102	12	Specialists	4 in 10 miles	0	12	100.0	3.3	3.3	3.3	3.3
		Brownstown	47220	81	Specialists	4 in 10 miles	3	6	7.4	5.2	5.3	5.7	8.7
		Crothersville	47229	19	Specialists	4 in 10 miles	0	19	100.0	5.3	5.3	5.3	5.3
		Seymour	47274	200	Specialists	4 in 10 miles	339	195	97.5	2.0	2.1	2.2	2.4
	Jefferson	Canaan	47224	14	Specialists	4 in 10 miles	0	1	7.1	9.5	9.5	9.5	9.5
		Deputy	47230	27	Specialists	4 in 10 miles	0	17	63.0	8.2	8.2	8.2	8.2
		Dupont	47231	15	Specialists	4 in 10 miles	0	1	6.7	9.1	9.1	9.8	9.8
		Hanover	47243	150	Specialists	4 in 10 miles	2	141	94.0	3.8	3.9	6.6	6.9
		Lexington	47138	29	Specialists	4 in 10 miles	0	29	100.0	6.0	6.0	6.5	6.6
		Madison	47250	618	Specialists	4 in 10 miles	324	595	96.3	2.7	2.8	3.0	3.0
	Jennings	Crothersville	47229	1	Specialists	4 in 10 miles	0	1	100.0	7.9	7.9	7.9	7.9
		Westport	47283	1	Specialists	4 in 10 miles	0	1	100.0	7.8	8.1	8.1	8.1
	Johnson	Martinsville	46151	1	Specialists	4 in 10 miles	0	1	100.0	5.6	5.6	5.7	5.7

# Access Detail By Zip Code

March 2, 2021

Access Analysis  
Network Analysis -  
Rural/Mixed

Distance Method  
Estimated Driving  
Distance

Employee / Provider Groups  
Rural/Mixed Employees  
Specialists

Employees With Access													
State Abbr	County	City	Zip Code	Employee	Provider		Counts	With Access		Average Distance			
				#	Group	Standard	#	#	%	1	2	3	4
IN	Knox	Bruceville	47516	30	Specialists	4 in 10 miles	0	5	16.7	7.5	7.5	8.6	8.6
		Decker	47524	11	Specialists	4 in 10 miles	0	7	63.6	8.4	8.4	9.0	9.1
		Sandborn	47578	10	Specialists	4 in 10 miles	0	2	20.0	9.4	9.4	9.9	9.9
	Kosciusko	Vincennes	47591	335	Specialists	4 in 10 miles	229	331	98.8	1.9	2.0	2.5	2.5
		Wheatland	47597	22	Specialists	4 in 10 miles	0	21	95.5	7.5	7.8	8.1	8.3
		Bourbon	46504	1	Specialists	4 in 10 miles	0	1	100.0	7.5	8.8	8.8	8.8
		Claypool	46510	23	Specialists	4 in 10 miles	0	9	39.1	7.4	7.7	7.7	7.7
		Cromwell	46732	5	Specialists	4 in 10 miles	0	5	100.0	5.1	5.1	5.4	6.7
		Etna Green	46524	11	Specialists	4 in 10 miles	0	7	63.6	7.2	8.1	8.1	8.1
		Leesburg	46538	7	Specialists	4 in 10 miles	0	7	100.0	4.8	4.8	5.2	5.2
		Milford	46542	12	Specialists	4 in 10 miles	0	12	100.0	5.5	5.6	5.9	6.4
		North Manch...	46962	1	Specialists	4 in 10 miles	0	1	100.0	6.5	7.1	7.1	7.1
		North Webster	46555	3	Specialists	4 in 10 miles	0	3	100.0	8.2	8.2	8.2	8.2
		Pierceton	46562	6	Specialists	4 in 10 miles	10	6	100.0	4.0	4.0	4.0	4.0
		Silver Lake	46982	8	Specialists	4 in 10 miles	0	2	25.0	8.8	9.0	9.0	9.0
		Syracuse	46567	29	Specialists	4 in 10 miles	6	29	100.0	2.8	2.8	3.0	3.9
		Warsaw	46580	61	Specialists	4 in 10 miles	386	61	100.0	2.7	3.3	3.3	3.3
			46581	5	Specialists	4 in 10 miles	0	5	100.0	1.4	2.3	2.3	2.3
			46582	29	Specialists	4 in 10 miles	197	29	100.0	2.1	2.1	2.5	2.6
		Winona Lake	46590	8	Specialists	4 in 10 miles	0	8	100.0	1.3	1.3	1.3	1.3
	LaGrange	Hudson	46747	3	Specialists	4 in 10 miles	0	3	100.0	8.2	8.2	8.6	8.7
	Lawrence	Bedford	47421	167	Specialists	4 in 10 miles	630	164	98.2	2.9	3.0	3.1	3.1
		Heltonville	47436	8	Specialists	4 in 10 miles	0	1	12.5	9.5	9.5	9.8	9.8
		Mitchell	47446	54	Specialists	4 in 10 miles	0	43	79.6	6.8	6.8	6.8	6.8
		Oolitic	47451	9	Specialists	4 in 10 miles	0	9	100.0	2.5	2.5	2.5	2.5
		Springville	47462	15	Specialists	4 in 10 miles	0	8	53.3	8.2	8.2	8.2	8.2
		Williams	47470	14	Specialists	4 in 10 miles	0	14	100.0	6.7	6.7	6.7	6.8
	Madison	Fortville	46040	8	Specialists	4 in 10 miles	0	8	100.0	3.0	3.0	3.0	3.0
		Middletown	47356	2	Specialists	4 in 10 miles	0	2	100.0	4.9	4.9	4.9	5.2
	Marion	Zionsville	46077	8	Specialists	4 in 10 miles	0	8	100.0	1.4	1.4	1.4	1.4
	Marshall	Argos	46501	20	Specialists	4 in 10 miles	0	13	65.0	9.2	9.2	9.2	9.2
		Bremen	46506	26	Specialists	4 in 10 miles	119	26	100.0	1.7	1.9	1.9	1.9
		Culver	46511	16	Specialists	4 in 10 miles	0	3	18.8	8.3	8.3	8.3	8.3
		Plymouth	46563	101	Specialists	4 in 10 miles	247	101	100.0	2.2	2.4	2.4	2.5
	Martin	Odon	47562	1	Specialists	4 in 10 miles	0	1	100.0	6.3	7.0	7.0	9.8
		Williams	47470	2	Specialists	4 in 10 miles	0	1	50.0	9.6	9.6	9.6	9.6
	Miami	Bunker Hill	46914	31	Specialists	4 in 10 miles	0	28	90.3	7.5	7.6	7.6	7.6
		Converse	46919	11	Specialists	4 in 10 miles	0	1	9.1	9.1	9.8	9.8	9.8
		Denver	46926	22	Specialists	4 in 10 miles	0	15	68.2	7.6	7.8	7.8	7.8
		Galveston	46932	1	Specialists	4 in 10 miles	0	1	100.0	5.8	5.8	5.8	5.8

## Access Detail By Zip Code

March 2, 2021

Access Analysis  
Network Analysis -  
Rural/Mixed

Distance Method  
Estimated Driving  
Distance

Employee / Provider Groups  
Rural/Mixed Employees  
Specialists

Employees With Access														
State Abbr	County	City	Zip Code	Employee	Provider		Counts	With Access		Average Distance				
				#	Group	Standard	#	#	%	1	2	3	4	
IN	Miami	Kokomo	46901	15	Specialists	4 in 10 miles	0	11	73.3	6.3	6.4	6.4	6.4	
		Macy	46951	22	Specialists	4 in 10 miles	0	3	13.6	8.6	9.8	9.8	9.8	
		Mexico	46958	7	Specialists	4 in 10 miles	0	7	100.0	5.1	5.1	5.1	5.1	
		Miami	46959	10	Specialists	4 in 10 miles	0	10	100.0	9.4	9.4	9.4	9.4	
		Peru	46970	511	Specialists	4 in 10 miles	328	502	98.2	2.9	3.0	3.1	3.1	
	Monroe	Martinsville	46151	3	Specialists	4 in 10 miles	0	3	100.0	6.6	6.6	6.6	6.6	
		Montgomery	Crawfordsville	47933	293	Specialists	4 in 10 miles	507	286	97.6	2.3	2.3	2.4	2.4
		Darlington	47940	26	Specialists	4 in 10 miles	0	21	80.8	7.9	8.0	8.0	8.0	
		Ladoga	47954	46	Specialists	4 in 10 miles	0	2	4.3	6.8	6.8	6.8	6.8	
		Linden	47955	17	Specialists	4 in 10 miles	0	12	70.6	8.8	8.8	8.8	8.8	
		New Market	47965	1	Specialists	4 in 10 miles	0	1	100.0	5.5	5.5	5.5	5.5	
		New Richmond	47967	17	Specialists	4 in 10 miles	0	3	17.6	7.9	7.9	7.9	7.9	
		New Ross	47968	10	Specialists	4 in 10 miles	0	3	30.0	9.7	9.7	9.7	9.7	
		Waynetown	47990	17	Specialists	4 in 10 miles	0	16	94.1	8.2	8.2	8.3	8.3	
		Morgan	Brooklyn	46111	3	Specialists	4 in 10 miles	0	3	100.0	4.1	4.1	4.1	4.1
			Martinsville	46151	405	Specialists	4 in 10 miles	621	385	95.1	3.6	3.7	3.7	3.8
			Monrovia	46157	79	Specialists	4 in 10 miles	0	46	58.2	7.7	7.7	7.7	7.7
			Mooreville	46158	319	Specialists	4 in 10 miles	779	319	100.0	2.6	2.6	2.6	2.6
			Paragon	46166	16	Specialists	4 in 10 miles	0	6	37.5	7.7	7.8	7.8	7.9
		Noble	Albion	46701	64	Specialists	4 in 10 miles	5	55	85.9	3.2	3.2	3.6	3.6
			Avilla	46710	24	Specialists	4 in 10 miles	0	24	100.0	6.5	6.5	6.7	6.7
			Cromwell	46732	9	Specialists	4 in 10 miles	0	7	77.8	7.7	7.8	8.0	9.1
			Kendallville	46755	45	Specialists	4 in 10 miles	230	45	100.0	1.4	1.6	1.7	1.7
			Kimmell	46760	11	Specialists	4 in 10 miles	0	5	45.5	7.7	7.7	8.1	8.1
			Laotto	46763	3	Specialists	4 in 10 miles	0	2	66.7	5.1	5.1	5.1	9.0
			Ligonier	46767	14	Specialists	4 in 10 miles	0	5	35.7	8.2	8.2	9.0	9.2
			Rome City	46784	6	Specialists	4 in 10 miles	0	6	100.0	6.9	6.9	6.9	6.9
			Wawaka	46794	8	Specialists	4 in 10 miles	0	8	100.0	6.4	6.4	6.6	6.7
			Wolflake	46796	1	Specialists	4 in 10 miles	0	1	100.0	8.4	8.4	8.8	8.8
		Ohio	Aurora	47001	4	Specialists	4 in 10 miles	0	4	100.0	4.7	4.8	4.8	4.8
			Dillsboro	47018	8	Specialists	4 in 10 miles	0	1	12.5	9.9	9.9	9.9	9.9
		Parke	Waveland	47989	8	Specialists	4 in 10 miles	0	2	25.0	8.9	8.9	8.9	8.9
		Pike	Huntingburg	47542	1	Specialists	4 in 10 miles	0	1	100.0	4.9	7.6	7.6	7.6
		Ripley	Madison	47250	15	Specialists	4 in 10 miles	0	3	20.0	9.3	9.3	9.3	9.3
		Rush	Glenwood	46133	1	Specialists	4 in 10 miles	0	1	100.0	7.9	7.9	7.9	8.0
			Greenfield	46140	3	Specialists	4 in 10 miles	0	3	100.0	7.2	7.5	7.5	7.5
			Knightstown	46148	26	Specialists	4 in 10 miles	0	26	100.0	3.6	4.0	4.0	4.0
			Lewisville	47352	8	Specialists	4 in 10 miles	0	6	75.0	8.0	8.7	8.7	8.9
			Waldron	46182	2	Specialists	4 in 10 miles	0	1	50.0	7.9	8.7	8.7	8.7
		Scott	Austin	47102	48	Specialists	4 in 10 miles	24	48	100.0	2.1	2.1	2.1	2.1

## Access Detail By Zip Code

March 2, 2021

Access Analysis  
Network Analysis -  
Rural/Mixed

Distance Method  
Estimated Driving  
Distance

Employee / Provider Groups  
Rural/Mixed Employees  
Specialists

Employees With Access													
State Abbr	County	City	Zip Code	Employee	Provider		Counts	With Access		Average Distance			
				#	Group	Standard	#	#	%	1	2	3	4
IN	Scott	Deputy	47230	1	Specialists	4 in 10 miles	0	1	100.0	8.9	8.9	8.9	8.9
		Lexington	47138	35	Specialists	4 in 10 miles	13	35	100.0	3.7	3.8	3.8	3.8
		Scottsburg	47170	140	Specialists	4 in 10 miles	389	138	98.6	2.6	2.8	2.8	2.8
	Shelby	Boggs town	46110	3	Specialists	4 in 10 miles	0	3	100.0	6.8	6.8	6.8	6.8
		Fairland	46126	55	Specialists	4 in 10 miles	0	55	100.0	7.2	7.2	7.2	7.2
		Flat Rock	47234	11	Specialists	4 in 10 miles	0	4	36.4	8.5	8.6	8.6	9.3
		Fountaintown	46130	39	Specialists	4 in 10 miles	0	39	100.0	7.2	7.2	7.2	7.2
		Morristown	46161	11	Specialists	4 in 10 miles	0	5	45.5	8.2	8.2	8.2	8.2
		New Palestine	46163	8	Specialists	4 in 10 miles	0	8	100.0	5.1	5.1	5.1	5.1
		Saint Paul	47272	10	Specialists	4 in 10 miles	0	1	10.0	9.8	9.8	9.8	9.8
		Shelbyville	46176	321	Specialists	4 in 10 miles	470	321	100.0	1.6	1.9	1.9	1.9
		Waldron	46182	7	Specialists	4 in 10 miles	0	7	100.0	8.4	9.0	9.0	9.0
		Spencer	Ferdinand	47532	9	Specialists	4 in 10 miles	0	1	11.1	9.3	9.4	9.4
	St. Joseph	Bremen	46506	2	Specialists	4 in 10 miles	0	2	100.0	5.2	5.6	5.6	5.6
		Plymouth	46563	1	Specialists	4 in 10 miles	0	1	100.0	6.9	6.9	6.9	6.9
	Starke	Angola	46703	123	Specialists	4 in 10 miles	295	123	100.0	2.7	2.8	2.8	2.9
		Fremont	46737	34	Specialists	4 in 10 miles	0	26	76.5	6.0	6.0	6.0	6.0
		Hamilton	46742	6	Specialists	4 in 10 miles	0	4	66.7	9.0	9.0	9.0	9.0
	Hudson	Pleasant Lake	46747	19	Specialists	4 in 10 miles	0	4	21.1	8.2	8.7	9.0	9.0
		Madison	47250	7	Specialists	4 in 10 miles	0	6	100.0	4.8	5.3	5.3	5.3
		Switzerland	47250	7	Specialists	4 in 10 miles	0	5	71.4	8.3	8.3	8.4	8.4
	Tipton	Kokomo	46902	2	Specialists	4 in 10 miles	0	2	100.0	6.2	6.2	6.2	6.2
	Union	Connersville	47331	2	Specialists	4 in 10 miles	0	2	100.0	6.8	6.8	6.8	6.8
	Wabash	Andrews	46702	1	Specialists	4 in 10 miles	0	1	100.0	8.3	9.5	9.5	9.5
		La Fontaine	46940	20	Specialists	4 in 10 miles	0	13	65.0	7.7	8.1	8.1	8.1
	Lagro	46941	4	Specialists	4 in 10 miles	0	4	100.0	6.6	6.6	6.6	6.6	6.6
		Laketon	46943	3	Specialists	4 in 10 miles	0	3	100.0	5.5	5.5	5.5	5.5
	Liberty Mills	46946	4	Specialists	4 in 10 miles	0	4	100.0	0.5	0.5	0.5	0.5	0.5
		North Manch...	46962	40	Specialists	4 in 10 miles	25	40	100.0	2.9	3.0	3.0	3.0
	Peru	46970	1	Specialists	4 in 10 miles	0	1	100.0	5.8	7.2	7.3	7.5	7.5
		Roann	46974	10	Specialists	4 in 10 miles	0	3	30.0	8.3	8.3	8.5	8.5
	Silver Lake	46982	4	Specialists	4 in 10 miles	0	4	100.0	8.5	8.5	8.5	8.5	8.5
		Somerset	46984	9	Specialists	4 in 10 miles	0	9	100.0	8.8	9.4	9.4	9.4
	Urbana	46990	6	Specialists	4 in 10 miles	0	6	100.0	7.1	7.2	7.2	7.2	7.2
		Wabash	46992	167	Specialists	4 in 10 miles	327	162	97.0	2.9	3.1	3.2	3.2
	Warrick	Boonville	47601	105	Specialists	4 in 10 miles	203	105	100.0	2.1	2.2	2.2	2.3
		Chandler	47610	41	Specialists	4 in 10 miles	0	41	100.0	3.7	4.0	4.0	4.1
	Elberfeld	47613	17	Specialists	4 in 10 miles	0	14	82.4	9.0	9.0	9.0	9.0	9.0
		Lynnville	47619	8	Specialists	4 in 10 miles	0	1	12.5	6.7	6.7	6.7	8.4
	Newburgh	47630	201	Specialists	4 in 10 miles	579	201	100.0	1.7	2.3	2.3	2.3	2.3

# Access Detail By Zip Code

March 2, 2021

Access Analysis  
Network Analysis -  
Rural/Mixed

Distance Method  
Estimated Driving  
Distance

Employee / Provider Groups  
Rural/Mixed Employees  
Specialists

Employees With Access														
State Abbr	County	City	Zip Code	Employee	Provider		Counts	With Access		Average Distance				
				#	Group	Standard	#	#	%	1	2	3	4	
IN	Warrick	Tennyson	47637	6	Specialists	4 in 10 miles	0	1	16.7	9.1	9.1	9.1	9.1	
	Washington	Scottsburg	47170	24	Specialists	4 in 10 miles	0	23	95.8	7.3	7.3	7.3	7.3	
		Vallonia	47281	14	Specialists	4 in 10 miles	0	7	50.0	9.3	9.3	9.3	9.4	
		Wayne	Boston	47324	6	Specialists	4 in 10 miles	0	6	100.0	5.0	5.8	5.8	6.4
		Cambridge City	47327	81	Specialists	4 in 10 miles	2	80	98.8	1.4	1.4	6.7	6.7	
		Centerville	47330	88	Specialists	4 in 10 miles	0	88	100.0	4.0	5.4	5.5	5.6	
		Dublin	47335	14	Specialists	4 in 10 miles	0	14	100.0	2.4	2.4	9.1	9.1	
		Economy	47339	10	Specialists	4 in 10 miles	0	10	100.0	7.4	7.4	7.4	7.4	
		Fountain City	47341	15	Specialists	4 in 10 miles	0	11	73.3	7.4	7.4	7.4	7.4	
		Greens Fork	47345	18	Specialists	4 in 10 miles	0	18	100.0	6.1	6.1	6.1	6.1	
		Hagerstown	47346	54	Specialists	4 in 10 miles	12	54	100.0	2.6	2.6	2.6	2.6	
		Milton	47357	6	Specialists	4 in 10 miles	0	6	100.0	4.2	4.2	5.8	5.8	
		Mooreland	47360	1	Specialists	4 in 10 miles	0	1	100.0	9.0	9.0	9.0	9.0	
		Pershing	47370	1	Specialists	4 in 10 miles	0	1	100.0	0.0	0.0	6.7	6.7	
		Richmond	47374	528	Specialists	4 in 10 miles	712	528	100.0	1.0	1.2	1.4	1.5	
			47375	8	Specialists	4 in 10 miles	0	8	100.0	0.2	0.3	0.3	0.3	
			Webster	47392	10	Specialists	4 in 10 miles	0	10	100.0	4.6	4.6	4.6	4.6
			Williamsburg	47393	11	Specialists	4 in 10 miles	0	8	72.7	7.7	7.7	7.7	7.7
		Wells	Markle	46770	1	Specialists	4 in 10 miles	2	1	100.0	5.7	5.7	8.8	8.8
			Roanoke	46783	2	Specialists	4 in 10 miles	0	2	100.0	6.3	6.3	8.9	8.9
			Warren	46792	11	Specialists	4 in 10 miles	0	1	9.1	8.9	8.9	8.9	8.9
		Whitley	Roanoke	46783	3	Specialists	4 in 10 miles	0	3	100.0	6.0	7.3	7.3	7.4
KY	Henderson	Corydon	42406	2	Specialists	4 in 10 miles	0	1	50.0	7.6	7.6	9.9	9.9	
		Henderson	42420	47	Specialists	4 in 10 miles	335	44	93.6	1.6	1.6	1.9	1.9	
	Oldham	Crestwood	40014	2	Specialists	4 in 10 miles	13	2	100.0	1.2	1.7	1.9	2.0	
MI	Branch	Coldwater	49036	3	Specialists	4 in 10 miles	117	3	100.0	3.9	4.4	4.7	4.8	
		Quincy	49082	4	Specialists	4 in 10 miles	0	4	100.0	5.0	5.3	6.0	6.0	
	Cass	Cassopolis	49031	4	Specialists	4 in 10 miles	2	1	25.0	8.8	8.8	9.1	9.1	
		Dowagiac	49047	1	Specialists	4 in 10 miles	65	1	100.0	0.5	0.5	0.5	0.5	
		Edwardsburg	49112	9	Specialists	4 in 10 miles	0	9	100.0	6.6	6.6	6.6	6.6	
	St. Joseph	Sturgis	49091	6	Specialists	4 in 10 miles	81	6	100.0	1.0	1.4	1.4	1.4	
		Three Rivers	49093	3	Specialists	4 in 10 miles	73	3	100.0	3.0	3.0	3.0	3.0	
OH	Darke	Greenville	45331	13	Specialists	4 in 10 miles	302	13	100.0	1.9	2.0	2.0	2.1	
		New Madison	45346	4	Specialists	4 in 10 miles	0	1	25.0	7.2	10.0	10.0	10.0	
	Mercer	Celina	45822	1	Specialists	4 in 10 miles	78	1	100.0	0.5	0.5	0.6	0.6	
Grand...				14,699	Specialists	4 in 10 miles	18,061	13,572	92.3	2.8	2.9	3.1	3.2	



## Access Summary By State Name

## Access Analysis

### Network Analysis - Rural/Mixed

### Distance Method

#### Estimated Driving Distance

**Employee Group**  
**Rural/Mixed Employees**

## Provider Group Specialists

**<sup>1</sup> Provider counts represent:  
#: Provider access points**

[illegible]



## Access Detail By State Name

**Access Analysis**  
**Network Analysis -**  
**Rural/Mixed**

**Distance Method**  
**Estimated Driving**  
**Distance**

**Employee / Provider Groups**  
**Rural/Mixed Employees**  
**Specialists**

[illegible]

## Access Detail By Zip Code

March 2, 2021

Access Analysis  
Network Analysis -  
Rural/Mixed

Distance Method  
Estimated Driving  
Distance

Employee / Provider Groups  
Rural/Mixed Employees  
Specialists

Employees Without Access													
State Abbr	County	City	Zip Code	Employee	Provider		Counts	Without Access		Average Distance			
				#	Group	Standard	#	#	%	1	2	3	4
IL	Vermilion	Georgetown	61846	1	Specialists	4 in 10 miles	0	1	100.0	10.4	10.4	10.4	10.9
		Ridge Farm	61870	3	Specialists	4 in 10 miles	0	1	33.3	6.6	6.6	6.6	13.3
IN	Adams	Berne	46711	18	Specialists	4 in 10 miles	2	15	83.3	1.7	1.7	12.5	12.5
		Geneva	46740	10	Specialists	4 in 10 miles	0	10	100.0	6.1	6.1	12.5	12.7
		Monroe	46772	15	Specialists	4 in 10 miles	0	3	20.0	10.5	10.5	10.8	10.8
	Bartholomew	Columbus	47201	308	Specialists	4 in 10 miles	884	6	1.9	4.9	11.0	11.0	11.0
		Elizabethtown	47232	8	Specialists	4 in 10 miles	0	3	37.5	10.9	11.0	11.0	11.0
		Flat Rock	47234	1	Specialists	4 in 10 miles	0	1	100.0	4.8	4.8	4.8	10.7
		Grammer	47236	2	Specialists	4 in 10 miles	0	2	100.0	9.5	11.3	11.3	11.3
		Hartsville	47244	7	Specialists	4 in 10 miles	0	6	85.7	6.8	7.2	7.2	10.8
		Hope	47246	44	Specialists	4 in 10 miles	3	25	56.8	2.1	2.1	2.1	10.8
		Seymour	47274	4	Specialists	4 in 10 miles	0	3	75.0	7.5	13.1	13.2	13.2
	Boone	Jamestown	46147	22	Specialists	4 in 10 miles	0	12	54.5	11.8	11.8	11.8	11.8
		New Ross	47968	1	Specialists	4 in 10 miles	0	1	100.0	15.0	15.0	15.0	15.0
	Brown	Columbus	47201	11	Specialists	4 in 10 miles	0	4	36.4	7.3	11.3	11.3	11.3
		Freetown	47235	8	Specialists	4 in 10 miles	0	8	100.0	9.7	13.6	13.6	13.6
		Seymour	47274	1	Specialists	4 in 10 miles	0	1	100.0	7.9	13.9	13.9	13.9
	Carroll	Frankfort	46041	1	Specialists	4 in 10 miles	0	1	100.0	5.4	9.1	12.2	12.2
		Logansport	46947	13	Specialists	4 in 10 miles	0	3	23.1	9.9	10.4	10.4	10.5
		Rossville	46065	6	Specialists	4 in 10 miles	0	2	33.3	10.1	10.1	10.1	10.1
	Cass	Denver	46926	1	Specialists	4 in 10 miles	0	1	100.0	10.5	10.7	10.7	10.7
		Galveston	46932	64	Specialists	4 in 10 miles	0	24	37.5	10.4	11.4	11.5	11.6
		Logansport	46947	715	Specialists	4 in 10 miles	247	13	1.8	10.2	10.6	10.7	10.8
		Lucerne	46950	11	Specialists	4 in 10 miles	0	2	18.2	9.5	10.1	10.2	10.2
		Royal Center	46978	53	Specialists	4 in 10 miles	0	40	75.5	13.1	13.1	13.2	13.2
		Twelve Mile	46988	9	Specialists	4 in 10 miles	0	6	66.7	8.2	10.8	11.5	11.5
		Walton	46994	84	Specialists	4 in 10 miles	0	26	31.0	11.1	11.1	11.1	11.1
	Clinton	Colfax	46035	13	Specialists	4 in 10 miles	0	1	7.7	10.5	10.5	10.5	10.5
		Forest	46039	1	Specialists	4 in 10 miles	0	1	100.0	5.5	11.0	11.0	11.0
		Frankfort	46041	100	Specialists	4 in 10 miles	430	1	1.0	9.7	10.5	10.5	10.5
		Kirklin	46050	9	Specialists	4 in 10 miles	0	5	55.6	10.7	10.7	10.7	10.7
		Mulberry	46058	3	Specialists	4 in 10 miles	0	2	66.7	10.0	10.0	10.8	10.8
		Rossville	46065	8	Specialists	4 in 10 miles	0	4	50.0	11.0	11.0	11.3	11.3
	Crawford	Birdseye	47513	7	Specialists	4 in 10 miles	0	7	100.0	9.5	9.5	9.5	11.5
	Daviess	Elnora	47529	5	Specialists	4 in 10 miles	0	5	100.0	5.4	10.5	10.5	12.2
		Montgomery	47558	19	Specialists	4 in 10 miles	4	1	5.3	9.7	10.1	10.1	10.1
		Odon	47562	13	Specialists	4 in 10 miles	1	2	15.4	4.1	4.7	5.2	11.4
		Plainville	47568	10	Specialists	4 in 10 miles	0	7	70.0	8.1	10.3	10.8	10.8
	Dearborn	Dillsboro	47018	18	Specialists	4 in 10 miles	0	15	83.3	10.4	10.4	10.8	11.4
		Guilford	47022	7	Specialists	4 in 10 miles	0	1	14.3	6.8	11.1	11.1	11.4

## Access Detail By Zip Code

March 2, 2021

Access Analysis  
Network Analysis -  
Rural/Mixed

Distance Method  
Estimated Driving  
Distance

Employee / Provider Groups  
Rural/Mixed Employees  
Specialists

Employees Without Access														
State Abbr	County	City	Zip Code	Employee	Provider		Counts	Without Access		Average Distance				
				#	Group	Standard	#	#	%	1	2	3	4	
IN	Dearborn	Moores Hill	47032	16	Specialists	4 in 10 miles	0	10	62.5	4.0	4.0	10.4	10.8	
	Decatur	Clarksburg	47225	1	Specialists	4 in 10 miles	0	1	100.0	12.0	12.0	12.1	12.1	
		Greensburg	47240	142	Specialists	4 in 10 miles	545	15	10.6	8.8	11.8	11.8	11.9	
		Saint Paul	47272	28	Specialists	4 in 10 miles	0	23	82.1	11.9	12.0	12.0	12.0	
	DeKalb	Westport	47283	37	Specialists	4 in 10 miles	1	28	75.7	2.6	12.3	12.3	12.3	
		Ashley	46705	6	Specialists	4 in 10 miles	0	4	66.7	9.8	10.8	10.8	10.8	
		Butler	46721	18	Specialists	4 in 10 miles	0	14	77.8	11.9	12.0	12.0	12.0	
		Hudson	46747	3	Specialists	4 in 10 miles	0	2	66.7	9.9	9.9	10.3	10.5	
	Dubois	Spencerville	46788	5	Specialists	4 in 10 miles	0	2	40.0	6.4	10.5	10.5	10.5	
		Birdseye	47513	17	Specialists	4 in 10 miles	0	17	100.0	6.8	6.8	6.8	13.4	
		Celestine	47521	7	Specialists	4 in 10 miles	0	2	28.6	11.5	11.5	11.5	11.5	
		Dubois	47527	6	Specialists	4 in 10 miles	0	4	66.7	10.9	11.1	11.1	13.3	
		Ferdinand	47532	29	Specialists	4 in 10 miles	0	17	58.6	9.0	9.0	9.0	10.4	
		Holland	47541	6	Specialists	4 in 10 miles	1	2	33.3	3.3	6.6	11.3	11.3	
		Fayette	Connersville	47331	185	Specialists	4 in 10 miles	208	4	2.2	8.9	8.9	10.8	10.8
		Floyd	Greenville	47124	6	Specialists	4 in 10 miles	0	3	50.0	10.5	11.0	11.0	11.0
	Fulton	Culver	46511	3	Specialists	4 in 10 miles	0	3	100.0	4.2	14.8	14.8	14.9	
		Lucerne	46950	1	Specialists	4 in 10 miles	0	1	100.0	9.4	11.3	11.3	11.4	
		Macy	46951	7	Specialists	4 in 10 miles	0	1	14.3	6.4	10.5	10.5	10.5	
		Mentone	46539	1	Specialists	4 in 10 miles	0	1	100.0	10.3	10.3	10.3	10.3	
	Gibson	Elberfeld	47613	3	Specialists	4 in 10 miles	0	3	100.0	12.4	14.5	14.5	14.5	
		Grant	Converse	46919	8	Specialists	4 in 10 miles	0	2	25.0	10.4	10.7	10.9	10.9
	Fairmount		46928	35	Specialists	4 in 10 miles	0	7	20.0	8.4	10.4	10.4	10.7	
		Marion	46952	418	Specialists	4 in 10 miles	670	2	0.5	10.2	10.9	10.9	10.9	
		Swayzee	46986	28	Specialists	4 in 10 miles	0	10	35.7	11.2	11.3	11.3	11.3	
		Van Buren	46991	4	Specialists	4 in 10 miles	0	3	75.0	9.0	9.0	10.4	10.4	
		Greene	Sandborn	47578	6	Specialists	4 in 10 miles	0	3	50.0	10.4	10.6	10.9	11.0
	Springville		47462	7	Specialists	4 in 10 miles	0	7	100.0	13.2	13.2	13.9	14.8	
	Hancock	Morristown	46161	5	Specialists	4 in 10 miles	0	2	40.0	11.0	11.1	11.1	11.1	
		Shirley	47384	16	Specialists	4 in 10 miles	0	2	12.5	9.2	9.2	10.5	10.5	
		Wilkinson	46186	21	Specialists	4 in 10 miles	0	11	52.4	9.2	10.5	10.6	10.7	
	Harrison	Greenville	47124	2	Specialists	4 in 10 miles	0	2	100.0	10.1	10.2	10.2	10.2	
	Hendricks	Jamestown	46147	1	Specialists	4 in 10 miles	0	1	100.0	12.8	12.8	12.8	13.0	
		New Ross	47968	2	Specialists	4 in 10 miles	0	2	100.0	15.0	15.0	15.0	15.0	
	Henry	Cambridge...	47327	5	Specialists	4 in 10 miles	0	1	20.0	5.5	5.5	12.1	12.1	
		Middletown	47356	89	Specialists	4 in 10 miles	0	6	6.7	8.0	8.0	10.2	10.2	
		Mooreland	47360	15	Specialists	4 in 10 miles	0	6	40.0	11.1	11.1	11.1	11.2	
		Shirley	47384	30	Specialists	4 in 10 miles	0	1	3.3	8.7	8.7	10.2	10.2	
		Straughn	47387	17	Specialists	4 in 10 miles	0	4	23.5	6.9	6.9	10.3	11.3	
		Howard	Converse	46919	3	Specialists	4 in 10 miles	0	3	100.0	11.0	11.2	11.2	11.2

## Access Detail By Zip Code

March 2, 2021

Access Analysis  
Network Analysis -  
Rural/Mixed

Distance Method  
Estimated Driving  
Distance

Employee / Provider Groups  
Rural/Mixed Employees  
Specialists

Employees Without Access													
State Abbr	County	City	Zip Code	Employee	Provider		Counts	Without Access		Average Distance			
				#	Group	Standard	#	#	%	1	2	3	4
IN	Howard	Greentown	46936	63	Specialists	4 in 10 miles	0	23	36.5	11.8	11.8	11.8	11.8
		Kokomo	46901	275	Specialists	4 in 10 miles	414	7	2.5	8.9	10.6	10.6	10.7
	Huntington	Andrews	46702	19	Specialists	4 in 10 miles	0	1	5.3	9.2	10.2	10.2	10.2
		Markle	46770	3	Specialists	4 in 10 miles	0	2	66.7	1.6	1.6	11.2	11.2
		Roanoke	46783	18	Specialists	4 in 10 miles	0	1	5.6	9.0	10.1	10.1	10.1
		Warren	46792	24	Specialists	4 in 10 miles	2	23	95.8	3.7	3.7	13.4	13.4
	Jackson	Brownstown	47220	81	Specialists	4 in 10 miles	3	75	92.6	2.1	2.3	2.5	11.9
		Freetown	47235	20	Specialists	4 in 10 miles	0	20	100.0	10.5	11.1	11.1	13.7
		Kurtz	47249	3	Specialists	4 in 10 miles	0	3	100.0	13.2	13.6	13.6	16.1
		Medora	47260	5	Specialists	4 in 10 miles	0	5	100.0	11.9	12.4	12.4	16.3
		Norman	47264	7	Specialists	4 in 10 miles	0	7	100.0	13.5	13.9	13.9	15.5
		Seymour	47274	200	Specialists	4 in 10 miles	339	5	2.5	9.8	11.0	11.2	12.2
		Vallonia	47281	16	Specialists	4 in 10 miles	0	16	100.0	5.6	6.2	6.3	14.6
	Jefferson	Canaan	47224	14	Specialists	4 in 10 miles	0	13	92.9	12.1	12.8	12.8	12.8
		Deputy	47230	27	Specialists	4 in 10 miles	0	10	37.0	11.4	11.4	11.5	11.6
		Dupont	47231	15	Specialists	4 in 10 miles	0	14	93.3	11.8	11.8	12.3	12.5
		Hanover	47243	150	Specialists	4 in 10 miles	2	9	6.0	9.1	9.1	11.0	11.3
		Madison	47250	618	Specialists	4 in 10 miles	324	23	3.7	10.8	10.8	11.0	11.0
	Jennings	Deputy	47230	2	Specialists	4 in 10 miles	0	2	100.0	11.9	11.9	11.9	11.9
		Dupont	47231	8	Specialists	4 in 10 miles	0	8	100.0	11.1	11.1	11.1	11.7
		Elizabethtown	47232	3	Specialists	4 in 10 miles	0	3	100.0	11.7	11.7	11.7	11.8
	Knox	Bicknell	47512	54	Specialists	4 in 10 miles	0	54	100.0	14.0	14.2	14.6	15.0
		Bruceville	47516	30	Specialists	4 in 10 miles	0	25	83.3	10.9	10.9	12.0	12.0
		Decker	47524	11	Specialists	4 in 10 miles	0	4	36.4	9.7	10.3	10.8	10.8
		Edwardsport	47528	19	Specialists	4 in 10 miles	0	19	100.0	14.0	14.8	15.1	15.4
		Freelandville	47535	9	Specialists	4 in 10 miles	0	9	100.0	15.6	17.4	18.1	18.2
		Monroe City	47557	20	Specialists	4 in 10 miles	0	20	100.0	7.4	7.4	11.9	11.9
		Oaktown	47561	32	Specialists	4 in 10 miles	0	32	100.0	14.5	14.5	15.3	15.5
		Sandborn	47578	10	Specialists	4 in 10 miles	0	8	80.0	10.1	10.4	10.9	10.9
		Vincennes	47591	335	Specialists	4 in 10 miles	229	4	1.2	9.4	9.4	10.3	10.4
		Westphalia	47596	10	Specialists	4 in 10 miles	0	10	100.0	13.2	14.0	14.2	14.5
		Wheatland	47597	22	Specialists	4 in 10 miles	0	1	4.5	9.7	9.7	10.6	10.7
	Kosciusko	Claypool	46510	23	Specialists	4 in 10 miles	0	14	60.9	12.0	12.5	12.5	12.5
		Etna Green	46524	11	Specialists	4 in 10 miles	0	4	36.4	5.4	10.2	10.5	11.2
		Mentone	46539	10	Specialists	4 in 10 miles	0	10	100.0	11.8	12.8	13.1	13.1
		Silver Lake	46982	8	Specialists	4 in 10 miles	0	6	75.0	11.7	11.8	11.8	11.8
	LaGrange	Orland	46776	1	Specialists	4 in 10 miles	0	1	100.0	13.1	13.1	13.1	13.2
	Lawrence	Bedford	47421	167	Specialists	4 in 10 miles	630	3	1.8	11.0	11.1	11.2	11.3
		Heltonville	47436	8	Specialists	4 in 10 miles	0	7	87.5	10.8	10.8	11.1	11.1
		Huron	47437	1	Specialists	4 in 10 miles	0	1	100.0	13.9	13.9	13.9	13.9

## Access Detail By Zip Code

March 2, 2021

Access Analysis  
Network Analysis -  
Rural/Mixed

Distance Method  
Estimated Driving  
Distance

Employee / Provider Groups  
Rural/Mixed Employees  
Specialists

Employees Without Access													
State Abbr	County	City	Zip Code	Employee	Provider		Counts	Without Access		Average Distance			
				#	Group	Standard	#	#	%	1	2	3	4
IN	Lawrence	Mitchell	47446	54	Specialists	4 in 10 miles	0	11	20.4	12.0	12.0	12.0	12.5
		Norman	47264	1	Specialists	4 in 10 miles	0	1	100.0	14.3	14.3	14.5	14.5
		Springville	47462	15	Specialists	4 in 10 miles	0	7	46.7	12.2	12.2	12.2	12.2
	Marshall	Argos	46501	20	Specialists	4 in 10 miles	0	7	35.0	9.1	11.1	11.1	11.1
		Bourbon	46504	3	Specialists	4 in 10 miles	1	3	100.0	0.4	11.7	11.7	11.7
		Culver	46511	16	Specialists	4 in 10 miles	0	13	81.2	7.4	12.0	12.0	12.0
		Tippecanoe	46570	1	Specialists	4 in 10 miles	0	1	100.0	6.1	12.9	12.9	12.9
	Martin	Williams	47470	2	Specialists	4 in 10 miles	0	1	50.0	10.3	10.3	10.3	10.3
	Miami	Amboy	46911	17	Specialists	4 in 10 miles	0	17	100.0	13.2	13.6	13.6	13.6
		Bunker Hill	46914	31	Specialists	4 in 10 miles	0	3	9.7	10.0	10.1	10.2	10.2
		Converse	46919	11	Specialists	4 in 10 miles	0	10	90.9	11.0	11.6	11.7	11.7
		Denver	46926	22	Specialists	4 in 10 miles	0	7	31.8	10.6	11.1	11.1	11.2
		Kokomo	46901	15	Specialists	4 in 10 miles	0	4	26.7	11.2	11.2	11.2	11.2
		Macy	46951	22	Specialists	4 in 10 miles	0	19	86.4	10.1	11.9	11.9	11.9
		Peru	46970	511	Specialists	4 in 10 miles	328	9	1.8	10.4	10.9	10.9	10.9
		Roann	46974	4	Specialists	4 in 10 miles	0	4	100.0	12.5	12.6	12.6	12.7
	Monroe	Heltonville	47436	1	Specialists	4 in 10 miles	0	1	100.0	12.9	12.9	12.9	12.9
		Norman	47264	1	Specialists	4 in 10 miles	0	1	100.0	16.8	16.8	16.8	16.8
		Springville	47462	1	Specialists	4 in 10 miles	0	1	100.0	11.5	11.5	11.5	11.5
	Montgomery	Colfax	46035	1	Specialists	4 in 10 miles	0	1	100.0	10.3	10.3	10.3	10.3
		Crawfordsville	47933	293	Specialists	4 in 10 miles	507	7	2.4	11.4	11.4	11.4	11.4
		Darlington	47940	26	Specialists	4 in 10 miles	0	5	19.2	11.2	11.3	11.3	11.3
		Ladoga	47954	46	Specialists	4 in 10 miles	0	44	95.7	11.4	12.5	12.6	12.6
		Linden	47955	17	Specialists	4 in 10 miles	0	5	29.4	11.0	11.3	11.3	11.3
		New Richmond	47967	17	Specialists	4 in 10 miles	0	14	82.4	12.1	12.1	12.1	12.1
		New Ross	47968	10	Specialists	4 in 10 miles	0	7	70.0	12.9	12.9	12.9	12.9
		Waveland	47989	11	Specialists	4 in 10 miles	0	11	100.0	13.7	13.7	13.7	13.7
		Waynetown	47990	17	Specialists	4 in 10 miles	0	1	5.9	11.0	14.0	14.0	14.0
		Wingate	47994	1	Specialists	4 in 10 miles	0	1	100.0	14.1	15.5	15.5	15.5
	Morgan	Eminence	46125	1	Specialists	4 in 10 miles	0	1	100.0	8.6	8.6	14.7	14.7
		Martinsville	46151	405	Specialists	4 in 10 miles	621	20	4.9	11.1	11.2	13.1	13.2
		Monrovia	46157	79	Specialists	4 in 10 miles	0	33	41.8	11.0	11.0	11.0	11.0
		Paragon	46166	16	Specialists	4 in 10 miles	0	10	62.5	11.2	11.3	12.0	12.1
	Noble	Albion	46701	64	Specialists	4 in 10 miles	5	9	14.1	10.2	10.2	10.4	10.4
		Cromwell	46732	9	Specialists	4 in 10 miles	0	2	22.2	10.6	10.7	10.9	11.5
		Kimmell	46760	11	Specialists	4 in 10 miles	0	6	54.5	12.4	12.4	12.5	12.7
		Laotto	46763	3	Specialists	4 in 10 miles	0	1	33.3	9.4	9.4	9.4	10.6
		Ligonier	46767	14	Specialists	4 in 10 miles	0	9	64.3	7.0	7.0	10.8	10.8
	Ohio	Dillsboro	47018	8	Specialists	4 in 10 miles	0	7	87.5	12.7	12.8	13.8	13.8
	Owen	Paragon	46166	1	Specialists	4 in 10 miles	0	1	100.0	12.1	12.3	12.3	12.4

## Access Detail By Zip Code

March 2, 2021

Access Analysis  
Network Analysis -  
Rural/Mixed

Distance Method  
Estimated Driving  
Distance

Employee / Provider Groups  
Rural/Mixed Employees  
Specialists

Employees Without Access													
State Abbr	County	City	Zip Code	Employee	Provider		Counts	Without Access		Average Distance			
				#	Group	Standard	#	#	%	1	2	3	4
IN	Parke	Waveland	47989	8	Specialists	4 in 10 miles	0	6	75.0	12.2	12.2	12.2	12.2
	Perry	Birdseye	47513	3	Specialists	4 in 10 miles	0	3	100.0	2.9	2.9	2.9	16.8
		Ferdinand	47532	1	Specialists	4 in 10 miles	0	1	100.0	6.3	6.3	6.3	12.6
	Putnam	Waveland	47989	1	Specialists	4 in 10 miles	0	1	100.0	14.3	14.3	14.3	14.3
	Randolph	Williamsburg	47393	4	Specialists	4 in 10 miles	0	4	100.0	12.4	12.4	12.4	12.4
	Ripley	Canaan	47224	1	Specialists	4 in 10 miles	0	1	100.0	11.5	16.7	16.7	16.7
		Dillsboro	47018	4	Specialists	4 in 10 miles	0	4	100.0	5.8	7.9	8.4	12.6
		Madison	47250	15	Specialists	4 in 10 miles	0	12	80.0	10.4	12.7	12.7	12.7
		Moore Hill	47032	4	Specialists	4 in 10 miles	0	4	100.0	3.5	3.5	9.4	11.3
	Rush	Lewisville	47352	8	Specialists	4 in 10 miles	0	2	25.0	9.5	10.1	10.2	10.9
		Waldron	46182	2	Specialists	4 in 10 miles	0	1	50.0	11.2	11.6	11.6	11.6
	Scott	Scottsburg	47170	140	Specialists	4 in 10 miles	389	2	1.4	10.9	10.9	10.9	10.9
	Shelby	Flat Rock	47234	11	Specialists	4 in 10 miles	0	7	63.6	8.0	8.0	8.0	11.0
		Gwynneville	46144	2	Specialists	4 in 10 miles	0	2	100.0	12.9	12.9	12.9	12.9
		Morristown	46161	11	Specialists	4 in 10 miles	0	6	54.5	10.9	10.9	10.9	10.9
		Saint Paul	47272	10	Specialists	4 in 10 miles	0	9	90.0	12.1	12.2	12.2	12.2
	Spencer	Ferdinand	47532	9	Specialists	4 in 10 miles	0	8	88.9	5.5	5.5	6.2	11.5
	Starke	Culver	46511	1	Specialists	4 in 10 miles	0	1	100.0	3.6	12.4	12.4	12.4
	Steuben	Ashley	46705	2	Specialists	4 in 10 miles	0	2	100.0	9.5	10.6	10.6	10.6
		Fremont	46737	34	Specialists	4 in 10 miles	0	8	23.5	12.0	12.0	12.0	12.0
		Hamilton	46742	6	Specialists	4 in 10 miles	0	2	33.3	10.8	10.8	10.8	10.8
		Hudson	46747	19	Specialists	4 in 10 miles	0	15	78.9	10.6	11.0	11.2	11.4
		Orland	46776	6	Specialists	4 in 10 miles	0	6	100.0	11.9	12.0	12.0	12.0
	Switzerland	Canaan	47224	8	Specialists	4 in 10 miles	0	8	100.0	13.7	14.9	15.0	15.0
		Madison	47250	7	Specialists	4 in 10 miles	0	2	28.6	11.0	11.0	11.0	11.0
	Tippecanoe	New Richmond	47967	5	Specialists	4 in 10 miles	0	5	100.0	13.3	13.3	13.3	13.3
	Wabash	Converse	46919	2	Specialists	4 in 10 miles	0	2	100.0	11.5	12.1	12.1	12.1
		La Fontaine	46940	20	Specialists	4 in 10 miles	0	7	35.0	9.9	10.5	10.5	10.5
		Roann	46974	10	Specialists	4 in 10 miles	0	7	70.0	10.8	10.8	11.0	11.0
		Wabash	46992	167	Specialists	4 in 10 miles	327	5	3.0	10.0	10.5	10.5	10.5
	Warrick	Elberfeld	47613	17	Specialists	4 in 10 miles	0	3	17.6	11.8	11.8	11.8	11.9
		Lynnville	47619	8	Specialists	4 in 10 miles	0	7	87.5	11.4	11.4	11.4	12.1
		Tennyson	47637	6	Specialists	4 in 10 miles	0	5	83.3	10.8	11.0	12.5	12.7
	Washington	Scottsburg	47170	24	Specialists	4 in 10 miles	0	1	4.2	10.7	10.7	10.7	10.7
		Vallonia	47281	14	Specialists	4 in 10 miles	0	7	50.0	11.5	11.5	11.5	11.7
	Wayne	Cambridge...	47327	81	Specialists	4 in 10 miles	2	1	1.2	4.3	4.3	10.9	10.9
		Fountain City	47341	15	Specialists	4 in 10 miles	0	4	26.7	11.0	11.0	11.0	11.0
		Williamsburg	47393	11	Specialists	4 in 10 miles	0	3	27.3	11.0	11.0	11.0	11.0
	Wells	Marion	46952	3	Specialists	4 in 10 miles	0	3	100.0	6.9	6.9	11.5	11.5
		Warren	46792	11	Specialists	4 in 10 miles	0	10	90.9	6.5	6.5	12.4	12.4

## Access Detail By Zip Code

**Access Analysis**  
**Network Analysis -**  
**Rural/Mixed**

**Distance Method**  
**Estimated Driving**  
**Distance**

**Employee / Provider Groups**  
**Rural/Mixed Employees**  
**Specialists**

[illegible]

## Access Summary By State Name

## Access Analysis

### Network Analysis - Rural/Mixed

### Distance Method

#### Estimated Driving Distance

**Employee Group**  
**Rural/Mixed Employees**

## Provider Group Hospitals

**<sup>1</sup> Provider counts represent:  
#: Provider access points**

[illegible]



## Access Detail By State Name

**Access Analysis**  
**Network Analysis -**  
**Rural/Mixed**

**Distance Method**  
**Estimated Driving**  
**Distance**

**Employee / Provider Groups**  
**Rural/Mixed Employees**  
**Hospitals**

[illegible]

## Access Detail By Zip Code

March 2, 2021

Access Analysis  
Network Analysis -  
Rural/Mixed

Distance Method  
Estimated Driving  
Distance

Employee / Provider Groups  
Rural/Mixed Employees  
Hospitals

Employees With Access													
State Abbr	County	City	Zip Code	Employee	Provider		Counts	With Access		Average Distance			
				#	Group	Standard	#	#	%	1	2	3	4
IN	Adams	Berne	46711	18	Hospitals	2 in 15 miles	0	2	11.1	11.6	14.4	17.7	26.7
		Decatur	46733	126	Hospitals	2 in 15 miles	1	25	19.8	6.4	13.2	21.9	25.0
		Geneva	46740	10	Hospitals	2 in 15 miles	0	1	10.0	14.3	14.7	20.6	22.4
	Allen	Monroe	46772	15	Hospitals	2 in 15 miles	0	9	60.0	7.3	12.5	21.5	24.6
		Auburn	46706	2	Hospitals	2 in 15 miles	0	2	100.0	7.0	7.1	8.0	8.5
		Roanoke	46783	26	Hospitals	2 in 15 miles	0	26	100.0	6.8	6.8	13.0	15.8
		Spencerville	46788	2	Hospitals	2 in 15 miles	0	1	50.0	8.6	10.4	10.5	11.5
	Bartholomew	Columbus	47201	308	Hospitals	2 in 15 miles	1	32	10.4	8.1	12.9	20.6	29.1
		Elizabethtown	47232	8	Hospitals	2 in 15 miles	0	6	75.0	11.6	13.0	15.7	28.1
		Flat Rock	47234	1	Hospitals	2 in 15 miles	0	1	100.0	14.8	14.8	16.6	23.0
		Grammer	47236	2	Hospitals	2 in 15 miles	0	2	100.0	13.0	13.7	21.2	25.1
	Blackford	Hartsville	47244	7	Hospitals	2 in 15 miles	0	1	14.3	11.7	14.7	22.0	24.0
		Marion	46952	1	Hospitals	2 in 15 miles	0	1	100.0	10.0	11.8	24.6	25.2
	Boone	Colfax	46035	3	Hospitals	2 in 15 miles	0	3	100.0	12.9	14.3	20.4	23.5
		Jamestown	46147	22	Hospitals	2 in 15 miles	0	2	9.1	12.9	14.4	19.6	21.4
		Kirklin	46050	1	Hospitals	2 in 15 miles	0	1	100.0	7.8	11.1	22.4	23.8
		Lebanon	46052	183	Hospitals	2 in 15 miles	1	49	26.8	4.2	13.3	18.2	19.3
		Thorntown	46071	19	Hospitals	2 in 15 miles	0	14	73.7	9.4	13.4	19.6	26.1
		Whitestown	46075	103	Hospitals	2 in 15 miles	0	103	100.0	8.3	9.5	11.0	11.4
		Zionsville	46077	304	Hospitals	2 in 15 miles	0	304	100.0	3.6	5.0	7.0	7.2
	Carroll	Rossville	46065	6	Hospitals	2 in 15 miles	0	5	83.3	11.2	13.0	13.2	13.4
	Cass	Denver	46926	1	Hospitals	2 in 15 miles	0	1	100.0	11.6	14.6	15.6	19.7
		Galveston	46932	64	Hospitals	2 in 15 miles	0	48	75.0	9.5	12.8	17.0	20.0
		Lake Cicott	46942	3	Hospitals	2 in 15 miles	0	3	100.0	9.7	13.6	21.5	24.6
		Logansport	46947	715	Hospitals	2 in 15 miles	1	386	54.0	3.7	13.3	22.7	24.9
		Onward	46967	2	Hospitals	2 in 15 miles	0	2	100.0	10.0	13.0	15.5	19.2
		Peru	46970	24	Hospitals	2 in 15 miles	0	24	100.0	6.9	9.9	19.0	20.9
		Twelve Mile	46988	9	Hospitals	2 in 15 miles	0	6	66.7	13.3	14.2	15.0	21.8
		Walton	46994	84	Hospitals	2 in 15 miles	0	63	75.0	11.0	13.1	16.8	20.0
	Clark	Floyds Knobs	47119	3	Hospitals	2 in 15 miles	0	3	100.0	7.5	9.2	9.6	15.3
	Clinton	Frankfort	46041	100	Hospitals	2 in 15 miles	1	45	45.0	3.6	13.7	22.4	23.3
		Kirklin	46050	9	Hospitals	2 in 15 miles	0	3	33.3	13.3	14.1	19.9	20.8
		Mulberry	46058	3	Hospitals	2 in 15 miles	0	3	100.0	10.1	11.0	11.1	12.7
		Rossville	46065	8	Hospitals	2 in 15 miles	0	8	100.0	11.0	13.0	13.3	14.1
		Russiaville	46979	1	Hospitals	2 in 15 miles	0	1	100.0	11.8	13.3	19.2	19.6
	Daviess	Plainville	47568	10	Hospitals	2 in 15 miles	0	1	10.0	13.3	14.1	29.9	31.7
	Dearborn	Aurora	47001	26	Hospitals	2 in 15 miles	0	1	3.8	7.1	14.8	18.8	22.1
		Lawrenceburg	47025	66	Hospitals	2 in 15 miles	1	39	59.1	4.7	13.2	14.6	15.2
		West Harrison	47060	9	Hospitals	2 in 15 miles	0	1	11.1	11.1	14.2	14.5	15.2
	Decatur	Greensburg	47240	142	Hospitals	2 in 15 miles	1	54	38.0	5.9	13.1	21.1	28.9

# Access Detail By Zip Code

March 2, 2021

Access Analysis  
Network Analysis -  
Rural/Mixed

Distance Method  
Estimated Driving  
Distance

Employee / Provider Groups  
Rural/Mixed Employees  
Hospitals

Employees With Access													
State Abbr	County	City	Zip Code	Employee	Provider		Counts	With Access		Average Distance			
				#	Group	Standard	#	#	%	1	2	3	4
IN	Decatur	New Point	47263	1	Hospitals	2 in 15 miles	0	1	100.0	5.9	10.0	25.1	33.0
		Westport	47283	37	Hospitals	2 in 15 miles	0	7	18.9	13.0	14.7	20.0	25.4
	DeKalb	Ashley	46705	6	Hospitals	2 in 15 miles	0	6	100.0	10.6	12.0	16.0	23.7
		Auburn	46706	96	Hospitals	2 in 15 miles	1	83	86.5	2.2	13.3	13.5	14.4
		Avilla	46710	1	Hospitals	2 in 15 miles	0	1	100.0	8.6	10.0	16.6	16.8
		Butler	46721	18	Hospitals	2 in 15 miles	0	16	88.9	11.3	13.6	18.6	20.1
		Corunna	46730	1	Hospitals	2 in 15 miles	0	1	100.0	7.9	10.9	18.7	18.9
		Garrett	46738	42	Hospitals	2 in 15 miles	0	42	100.0	6.2	12.0	12.2	12.5
		Hudson	46747	3	Hospitals	2 in 15 miles	0	2	66.7	12.6	14.8	15.3	22.0
		Laotto	46763	1	Hospitals	2 in 15 miles	0	1	100.0	10.9	11.2	11.2	11.4
		Saint Joe	46785	1	Hospitals	2 in 15 miles	0	1	100.0	8.3	10.3	18.4	18.5
		Spencerville	46788	5	Hospitals	2 in 15 miles	0	5	100.0	9.9	11.6	14.9	14.9
		Waterloo	46793	23	Hospitals	2 in 15 miles	0	22	95.7	6.2	13.8	15.5	19.8
	Delaware	Middletown	47356	1	Hospitals	2 in 15 miles	0	1	100.0	6.6	9.5	16.4	19.7
	Elkhart	Milford	46542	2	Hospitals	2 in 15 miles	0	2	100.0	9.5	14.8	15.8	15.9
	Floyd	Floyds Knobs	47119	44	Hospitals	2 in 15 miles	0	44	100.0	4.9	6.4	6.9	12.2
		Georgetown	47122	27	Hospitals	2 in 15 miles	0	27	100.0	7.3	7.7	9.6	12.4
		Greenville	47124	6	Hospitals	2 in 15 miles	0	5	83.3	11.6	13.5	13.9	17.7
		New Albany	47150	118	Hospitals	2 in 15 miles	3	118	100.0	1.8	2.6	3.8	6.1
			47151	1	Hospitals	2 in 15 miles	0	1	100.0	1.6	2.0	3.8	4.3
	Fulton	Argos	46501	1	Hospitals	2 in 15 miles	0	1	100.0	10.2	14.5	22.4	23.7
	Grant	Converse	46919	8	Hospitals	2 in 15 miles	0	2	25.0	11.8	14.6	21.0	24.2
		Fairmount	46928	35	Hospitals	2 in 15 miles	0	3	8.6	12.2	14.5	20.3	21.9
		Fowlerton	46930	4	Hospitals	2 in 15 miles	0	4	100.0	13.8	14.7	21.6	22.1
		Gas City	46933	76	Hospitals	2 in 15 miles	0	76	100.0	8.2	13.1	25.5	26.6
		Jonesboro	46938	35	Hospitals	2 in 15 miles	0	32	91.4	8.2	14.0	23.5	25.0
		Marion	46952	418	Hospitals	2 in 15 miles	1	16	3.8	9.8	13.3	23.4	26.4
			46953	261	Hospitals	2 in 15 miles	0	18	6.9	7.7	13.5	25.9	27.6
		Swayzee	46986	28	Hospitals	2 in 15 miles	0	2	7.1	12.5	14.8	17.2	17.3
		Upland	46989	32	Hospitals	2 in 15 miles	0	15	46.9	7.0	14.5	21.6	27.9
	Greene	Springville	47462	7	Hospitals	2 in 15 miles	0	1	14.3	13.0	14.4	19.5	23.4
	Hamilton	Fortville	46040	71	Hospitals	2 in 15 miles	0	71	100.0	4.5	6.5	9.5	10.5
		McCordsville	46055	42	Hospitals	2 in 15 miles	0	42	100.0	4.3	5.8	8.4	9.0
		Zionsville	46077	28	Hospitals	2 in 15 miles	1	28	100.0	1.8	4.7	5.0	5.4
	Hancock	Fortville	46040	104	Hospitals	2 in 15 miles	0	104	100.0	7.8	9.7	12.0	12.6
		Fountaintown	46130	4	Hospitals	2 in 15 miles	0	4	100.0	8.0	10.4	17.4	17.6
		Greenfield	46140	643	Hospitals	2 in 15 miles	1	215	33.4	5.7	12.4	15.4	16.8
		McCordsville	46055	149	Hospitals	2 in 15 miles	0	149	100.0	6.7	7.6	8.5	9.4
		Morristown	46161	5	Hospitals	2 in 15 miles	0	3	60.0	8.7	12.4	18.8	21.1
		New Palestine	46163	170	Hospitals	2 in 15 miles	0	170	100.0	10.4	12.0	14.1	14.4

## Access Detail By Zip Code

March 2, 2021

Access Analysis  
Network Analysis -  
Rural/Mixed

Distance Method  
Estimated Driving  
Distance

Employee / Provider Groups  
Rural/Mixed Employees  
Hospitals

Employees With Access													
State Abbr	County	City	Zip Code	Employee	Provider		Counts	With Access		Average Distance			
				#	Group	Standard	#	#	%	1	2	3	4
IN	Hancock	Shirley	47384	16	Hospitals	2 in 15 miles	0	1	6.2	12.5	14.3	16.8	18.8
		Wilkinson	46186	21	Hospitals	2 in 15 miles	0	7	33.3	13.4	14.4	15.9	16.9
	Harrison	Georgetown	47122	20	Hospitals	2 in 15 miles	0	20	100.0	9.8	9.9	11.5	11.6
		Greenville	47124	2	Hospitals	2 in 15 miles	0	2	100.0	11.9	12.9	13.7	14.2
	Hendricks	Mooreville	46158	25	Hospitals	2 in 15 miles	0	25	100.0	5.2	7.6	10.5	12.2
	Henry	Dunreith	47337	9	Hospitals	2 in 15 miles	0	9	100.0	12.9	12.9	18.0	27.8
		Knightstown	46148	135	Hospitals	2 in 15 miles	0	21	15.6	13.9	14.8	16.7	27.3
		Lewisville	47352	5	Hospitals	2 in 15 miles	0	2	40.0	11.1	14.0	20.1	28.0
		Middletown	47356	89	Hospitals	2 in 15 miles	0	83	93.3	10.4	13.1	15.6	17.2
		New Castle	47362	388	Hospitals	2 in 15 miles	1	7	1.8	5.7	14.5	20.2	23.0
		Shirley	47384	30	Hospitals	2 in 15 miles	0	4	13.3	12.1	14.3	16.9	19.5
		Spiceland	47385	41	Hospitals	2 in 15 miles	0	20	48.8	11.7	14.5	18.5	26.4
		Springport	47386	13	Hospitals	2 in 15 miles	0	13	100.0	8.4	11.8	18.1	20.6
		Sulphur Spr...	47388	3	Hospitals	2 in 15 miles	0	3	100.0	8.4	14.1	17.8	20.6
	Howard	Galveston	46932	1	Hospitals	2 in 15 miles	0	1	100.0	7.5	11.5	18.6	20.8
		Greentown	46936	63	Hospitals	2 in 15 miles	0	57	90.5	10.6	11.6	16.3	18.6
		Kokomo	46901	275	Hospitals	2 in 15 miles	1	271	98.5	3.0	5.3	18.7	20.4
			46902	275	Hospitals	2 in 15 miles	1	275	100.0	2.2	4.5	16.0	22.3
		Russiaville	46979	15	Hospitals	2 in 15 miles	0	15	100.0	8.1	9.3	20.7	22.9
	Huntington	Andrews	46702	19	Hospitals	2 in 15 miles	0	17	89.5	8.8	13.6	21.9	25.3
		Huntington	46750	162	Hospitals	2 in 15 miles	1	8	4.9	7.0	14.0	16.4	17.1
		Markle	46770	3	Hospitals	2 in 15 miles	0	1	33.3	13.0	14.2	18.1	18.1
		Roanoke	46783	18	Hospitals	2 in 15 miles	0	18	100.0	9.6	11.6	12.0	17.3
		Warren	46792	24	Hospitals	2 in 15 miles	0	3	12.5	13.6	14.8	19.7	22.4
	Jackson	Austin	47102	12	Hospitals	2 in 15 miles	0	3	25.0	8.2	14.3	21.6	27.7
		Crothersville	47229	19	Hospitals	2 in 15 miles	0	19	100.0	9.3	12.8	22.8	25.6
		Norman	47264	7	Hospitals	2 in 15 miles	0	1	14.3	13.8	14.3	22.8	25.2
		Seymour	47274	200	Hospitals	2 in 15 miles	1	59	29.5	4.3	13.6	17.3	22.0
	Jefferson	Canaan	47224	14	Hospitals	2 in 15 miles	0	2	14.3	13.0	14.4	29.5	31.1
		Deputy	47230	27	Hospitals	2 in 15 miles	0	10	37.0	13.1	14.6	17.4	24.8
		Dupont	47231	15	Hospitals	2 in 15 miles	0	2	13.3	14.6	14.7	22.8	25.5
		Hanover	47243	150	Hospitals	2 in 15 miles	0	1	0.7	13.8	14.2	20.2	24.5
		Lexington	47138	29	Hospitals	2 in 15 miles	0	5	17.2	13.1	14.1	20.8	23.7
		Madison	47250	618	Hospitals	2 in 15 miles	1	173	28.0	5.6	13.4	25.7	26.9
	Jennings	Dupont	47231	8	Hospitals	2 in 15 miles	0	2	25.0	14.3	14.8	23.1	29.2
		Elizabethtown	47232	3	Hospitals	2 in 15 miles	0	3	100.0	12.8	14.4	16.4	28.7
	Johnson	Martinsville	46151	1	Hospitals	2 in 15 miles	0	1	100.0	7.1	9.0	11.4	13.9
	Knox	Bicknell	47512	54	Hospitals	2 in 15 miles	0	1	1.9	13.2	14.2	19.1	28.7
		Bruceville	47516	30	Hospitals	2 in 15 miles	0	5	16.7	9.4	13.7	20.9	26.8
		Decker	47524	11	Hospitals	2 in 15 miles	0	7	63.6	10.3	12.6	17.2	20.9

## Access Detail By Zip Code

March 2, 2021

Access Analysis  
Network Analysis -  
Rural/Mixed

Distance Method  
Estimated Driving  
Distance

Employee / Provider Groups  
Rural/Mixed Employees  
Hospitals

Employees With Access													
State Abbr	County	City	Zip Code	Employee	Provider		Counts	With Access		Average Distance			
				#	Group	Standard	#	#	%	1	2	3	4
IN	Knox	Monroe City	47557	20	Hospitals	2 in 15 miles	0	7	35.0	13.0	13.6	24.1	27.5
		Sandborn	47578	10	Hospitals	2 in 15 miles	0	1	10.0	14.0	14.0	29.1	29.6
		Vincennes	47591	335	Hospitals	2 in 15 miles	1	283	84.5	2.8	12.9	19.7	24.1
	Kosciusko	Wheatland	47597	22	Hospitals	2 in 15 miles	0	17	77.3	9.2	13.2	23.0	30.9
		Claypool	46510	23	Hospitals	2 in 15 miles	0	15	65.2	11.3	11.8	18.5	22.6
		Etna Green	46524	11	Hospitals	2 in 15 miles	0	6	54.5	11.9	13.0	18.4	18.9
		Leesburg	46538	7	Hospitals	2 in 15 miles	0	7	100.0	7.9	8.3	19.1	23.5
		Mentone	46539	10	Hospitals	2 in 15 miles	0	6	60.0	12.8	12.9	17.8	25.1
		Milford	46542	12	Hospitals	2 in 15 miles	0	11	91.7	11.3	12.6	13.6	18.1
		North Webster	46555	3	Hospitals	2 in 15 miles	0	3	100.0	11.9	11.9	21.1	22.8
		Piercetown	46562	6	Hospitals	2 in 15 miles	0	6	100.0	7.9	8.6	17.8	25.4
		Silver Lake	46982	8	Hospitals	2 in 15 miles	0	6	75.0	14.3	14.4	16.5	19.6
		Syracuse	46567	29	Hospitals	2 in 15 miles	0	13	44.8	12.4	12.7	15.8	23.7
		Warsaw	46580	61	Hospitals	2 in 15 miles	2	61	100.0	3.5	4.0	22.0	24.1
			46581	5	Hospitals	2 in 15 miles	0	5	100.0	2.3	2.4	23.3	23.5
			46582	29	Hospitals	2 in 15 miles	0	29	100.0	4.2	4.8	20.6	23.5
		Winona Lake	46590	8	Hospitals	2 in 15 miles	0	8	100.0	1.5	2.6	20.4	24.3
	Lawrence	Bedford	47421	167	Hospitals	2 in 15 miles	2	166	99.4	3.7	4.6	19.5	21.3
		Heltonville	47436	8	Hospitals	2 in 15 miles	0	8	100.0	11.6	12.0	22.1	22.8
		Mitchell	47446	54	Hospitals	2 in 15 miles	0	47	87.0	9.3	10.5	13.1	25.4
		Oolitic	47451	9	Hospitals	2 in 15 miles	0	9	100.0	2.7	4.3	17.3	19.0
		Springville	47462	15	Hospitals	2 in 15 miles	0	13	86.7	9.7	11.1	13.8	17.1
		Williams	47470	14	Hospitals	2 in 15 miles	0	14	100.0	8.5	9.1	20.7	24.0
	Madison	Fortville	46040	8	Hospitals	2 in 15 miles	0	8	100.0	6.9	9.1	11.7	13.4
		Middletown	47356	2	Hospitals	2 in 15 miles	0	2	100.0	9.1	12.0	17.0	18.7
	Marion	Zionsville	46077	8	Hospitals	2 in 15 miles	0	8	100.0	2.2	4.3	5.5	5.7
	Marshall	Argos	46501	20	Hospitals	2 in 15 miles	0	16	80.0	11.3	13.6	18.1	21.1
		Bourbon	46504	3	Hospitals	2 in 15 miles	0	3	100.0	12.9	13.5	16.8	18.0
		Bremen	46506	26	Hospitals	2 in 15 miles	1	4	15.4	6.0	11.6	19.4	21.0
		Culver	46511	16	Hospitals	2 in 15 miles	0	12	75.0	11.5	13.8	19.9	22.1
		Plymouth	46563	101	Hospitals	2 in 15 miles	1	48	47.5	5.1	12.8	19.8	22.8
	Martin	Williams	47470	2	Hospitals	2 in 15 miles	0	2	100.0	11.0	11.8	23.7	26.6
	Miami	Amboy	46911	17	Hospitals	2 in 15 miles	0	2	11.8	14.7	14.8	17.5	20.8
		Bunker Hill	46914	31	Hospitals	2 in 15 miles	0	26	83.9	8.9	12.8	14.1	21.0
		Denver	46926	22	Hospitals	2 in 15 miles	0	13	59.1	11.1	14.1	20.3	22.8
		Galveston	46932	1	Hospitals	2 in 15 miles	0	1	100.0	6.0	9.3	15.4	23.2
		Kokomo	46901	15	Hospitals	2 in 15 miles	0	15	100.0	8.8	10.6	14.5	22.0
		Macy	46951	22	Hospitals	2 in 15 miles	0	9	40.9	12.1	14.1	21.0	23.6
		Miami	46959	10	Hospitals	2 in 15 miles	0	10	100.0	10.7	10.9	12.2	22.4
		Peru	46970	511	Hospitals	2 in 15 miles	1	266	52.1	4.6	13.6	17.7	21.0

## Access Detail By Zip Code

March 2, 2021

Access Analysis  
Network Analysis -  
Rural/Mixed

Distance Method  
Estimated Driving  
Distance

Employee / Provider Groups  
Rural/Mixed Employees  
Hospitals

Employees With Access													
State Abbr	County	City	Zip Code	Employee	Provider		Counts	With Access		Average Distance			
				#	Group	Standard	#	#	%	1	2	3	4
IN	Montgomery	Darlington	47940	26	Hospitals	2 in 15 miles	0	2	7.7	10.8	13.8	22.8	23.9
		Linden	47955	17	Hospitals	2 in 15 miles	0	5	29.4	11.5	14.1	14.4	15.5
	Morgan	Brooklyn	46111	3	Hospitals	2 in 15 miles	0	3	100.0	5.5	12.5	14.2	16.0
		Martinsville	46151	405	Hospitals	2 in 15 miles	0	64	15.8	9.8	12.6	14.9	16.8
		Monrovia	46157	79	Hospitals	2 in 15 miles	0	43	54.4	9.8	13.5	15.8	18.2
		Mooreville	46158	319	Hospitals	2 in 15 miles	1	319	100.0	3.5	9.2	12.0	13.2
	Noble	Albion	46701	64	Hospitals	2 in 15 miles	0	5	7.8	10.4	14.6	21.2	22.2
		Avilla	46710	24	Hospitals	2 in 15 miles	0	23	95.8	8.5	11.8	18.0	18.2
		Kendallville	46755	45	Hospitals	2 in 15 miles	1	12	26.7	4.1	14.3	21.9	22.2
		Laotto	46763	3	Hospitals	2 in 15 miles	0	2	66.7	11.3	11.6	11.6	13.6
		Rome City	46784	6	Hospitals	2 in 15 miles	0	6	100.0	7.3	12.4	21.6	23.8
		Wawaka	46794	8	Hospitals	2 in 15 miles	0	6	75.0	8.0	12.9	21.9	23.0
	Ohio	Aurora	47001	4	Hospitals	2 in 15 miles	0	2	50.0	7.0	14.1	18.0	21.9
	Rush	Knightstown	46148	26	Hospitals	2 in 15 miles	0	9	34.6	12.9	14.5	18.6	27.7
		Lewisville	47352	8	Hospitals	2 in 15 miles	0	5	62.5	11.2	14.2	20.6	29.4
	Scott	Scottsburg	47170	140	Hospitals	2 in 15 miles	1	6	4.3	9.7	14.4	20.1	21.9
	Shelby	Boggsstown	46110	3	Hospitals	2 in 15 miles	0	3	100.0	7.7	12.1	14.5	15.1
		Fairland	46126	55	Hospitals	2 in 15 miles	0	55	100.0	8.3	10.9	11.7	12.7
		Flat Rock	47234	11	Hospitals	2 in 15 miles	0	3	27.3	13.9	14.9	18.3	21.6
		Fountaintown	46130	39	Hospitals	2 in 15 miles	0	39	100.0	9.5	10.5	14.2	15.0
		Gwynneville	46144	2	Hospitals	2 in 15 miles	0	2	100.0	12.9	13.8	15.1	23.3
		Morristown	46161	11	Hospitals	2 in 15 miles	0	11	100.0	10.6	11.9	16.5	20.8
		New Palestine	46163	8	Hospitals	2 in 15 miles	0	8	100.0	12.1	12.2	12.6	13.6
		Shelbyville	46176	321	Hospitals	2 in 15 miles	1	40	12.5	7.6	13.6	17.6	20.3
	St. Joseph	Bremen	46506	2	Hospitals	2 in 15 miles	0	2	100.0	7.3	10.7	10.9	12.4
	Starke	Plymouth	46563	1	Hospitals	2 in 15 miles	0	1	100.0	7.8	11.9	21.6	24.4
	Steuben	Angola	46703	123	Hospitals	2 in 15 miles	1	9	7.3	9.3	14.0	20.4	22.6
		Ashley	46705	2	Hospitals	2 in 15 miles	0	2	100.0	10.6	12.1	16.5	24.3
		Fremont	46737	34	Hospitals	2 in 15 miles	0	7	20.6	8.3	13.9	22.4	25.9
		Hudson	46747	19	Hospitals	2 in 15 miles	0	14	73.7	12.4	14.3	16.3	21.1
		Pleasant Lake	46779	6	Hospitals	2 in 15 miles	0	2	33.3	5.3	14.8	21.5	22.5
	Switzerland	Canaan	47224	8	Hospitals	2 in 15 miles	0	2	25.0	13.6	14.4	30.5	31.0
		Madison	47250	7	Hospitals	2 in 15 miles	0	7	100.0	9.1	10.2	32.4	33.8
	Tipton	Kokomo	46902	2	Hospitals	2 in 15 miles	0	2	100.0	8.2	9.7	12.3	17.8
	Wabash	Andrews	46702	1	Hospitals	2 in 15 miles	0	1	100.0	10.5	12.0	21.2	27.0
		La Fontaine	46940	20	Hospitals	2 in 15 miles	0	12	60.0	11.3	13.9	20.6	26.2
		Lagro	46941	4	Hospitals	2 in 15 miles	0	2	50.0	9.1	13.7	19.0	24.5
		North Manch...	46962	40	Hospitals	2 in 15 miles	0	4	10.0	14.4	14.7	19.0	22.2
		Peru	46970	1	Hospitals	2 in 15 miles	0	1	100.0	7.9	9.3	22.5	27.0
		Urbana	46990	6	Hospitals	2 in 15 miles	0	3	50.0	10.2	13.0	24.4	25.8

## Access Detail By Zip Code

March 2, 2021

Access Analysis  
Network Analysis -  
Rural/Mixed

Distance Method  
Estimated Driving  
Distance

Employee / Provider Groups  
Rural/Mixed Employees  
Hospitals

Employees With Access													
State Abbr	County	City	Zip Code	Employee	Provider		Counts	With Access		Average Distance			
				#	Group	Standard	#	#	%	1	2	3	4
IN	Wabash	Wabash	46992	167	Hospitals	2 in 15 miles	1	67	40.1	5.4	13.7	22.2	24.5
	Warrick	Boonville	47601	105	Hospitals	2 in 15 miles	1	93	88.6	2.7	11.1	12.8	12.8
		Chandler	47610	41	Hospitals	2 in 15 miles	0	41	100.0	5.8	6.3	7.5	7.6
		Elberfeld	47613	17	Hospitals	2 in 15 miles	0	15	88.2	12.3	12.4	12.4	12.6
		Newburgh	47630	201	Hospitals	2 in 15 miles	5	201	100.0	2.3	3.7	3.8	4.0
	Washington	Scottsburg	47170	24	Hospitals	2 in 15 miles	0	11	45.8	10.0	13.4	20.6	27.6
	Wayne	Fountain City	47341	15	Hospitals	2 in 15 miles	0	6	40.0	10.9	13.9	21.4	24.1
		Hagerstown	47346	54	Hospitals	2 in 15 miles	0	1	1.9	14.2	15.0	24.6	32.2
		Williamsburg	47393	11	Hospitals	2 in 15 miles	0	1	9.1	12.5	15.0	20.2	25.5
	Wells	Marion	46952	3	Hospitals	2 in 15 miles	0	3	100.0	11.7	13.3	22.3	22.6
		Roanoke	46783	2	Hospitals	2 in 15 miles	0	2	100.0	9.0	12.4	12.4	19.5
		Warren	46792	11	Hospitals	2 in 15 miles	0	1	9.1	13.5	14.4	21.1	23.1
	Whitley	Roanoke	46783	3	Hospitals	2 in 15 miles	0	3	100.0	8.4	8.4	12.5	14.0
	KY	Henderson	42420	47	Hospitals	2 in 15 miles	1	44	93.6	3.2	10.7	12.4	15.5
MI	Oldham	Crestwood	40014	2	Hospitals	2 in 15 miles	0	2	100.0	5.2	5.6	10.5	13.9
	Branch	Coldwater	49036	3	Hospitals	2 in 15 miles	1	1	33.3	9.5	13.0	22.3	23.2
		Quincy	49082	4	Hospitals	2 in 15 miles	0	2	50.0	5.8	14.3	24.5	24.7
	Cass	Cassopolis	49031	4	Hospitals	2 in 15 miles	0	3	75.0	13.9	14.2	14.3	15.4
		Edwardsburg	49112	9	Hospitals	2 in 15 miles	0	9	100.0	7.7	9.6	9.8	11.0
OH	St. Joseph	Sturgis	49091	6	Hospitals	2 in 15 miles	1	6	100.0	1.5	11.2	20.8	26.8
	Darke	Union City	45390	1	Hospitals	2 in 15 miles	0	1	100.0	10.9	14.1	25.1	25.2
	Mercer	Celina	45822	1	Hospitals	2 in 15 miles	0	1	100.0	8.9	9.9	10.2	21.3
Grand...				12,166	Hospitals	2 in 15 miles	43	6,245	51.3	5.7	10.1	15.8	18.2

## Access Summary By State Name

**<sup>1</sup> Provider counts represent:  
#: Provider access points**

[illegible]



## Access Detail By State Name

**Access Analysis**  
**Network Analysis -**  
**Rural/Mixed**

**Distance Method**  
**Estimated Driving**  
**Distance**

**Employee / Provider Groups**  
**Rural/Mixed Employees**  
**Hospitals**

[illegible]

## Access Detail By Zip Code

March 2, 2021

Access Analysis  
Network Analysis -  
Rural/Mixed

Distance Method  
Estimated Driving  
Distance

Employee / Provider Groups  
Rural/Mixed Employees  
Hospitals

Employees Without Access													
State Abbr	County	City	Zip Code	Employee	Provider		Counts	Without Access		Average Distance			
				#	Group	Standard	#	#	%	1	2	3	4
IL	Vermilion	Danville	61832	6	Hospitals	2 in 15 miles	1	6	100.0	2.5	24.4	27.2	31.9
			61834	5	Hospitals	2 in 15 miles	0	5	100.0	4.7	22.5	25.4	33.2
		Georgetown	61846	1	Hospitals	2 in 15 miles	0	1	100.0	11.5	26.8	31.0	34.0
		Hoopeston	60942	3	Hospitals	2 in 15 miles	1	3	100.0	2.3	22.0	23.8	29.9
		Ridge Farm	61870	3	Hospitals	2 in 15 miles	0	3	100.0	16.8	22.1	27.3	35.6
IN	Adams	Berne	46711	18	Hospitals	2 in 15 miles	0	16	88.9	12.3	16.0	16.8	27.2
		Decatur	46733	126	Hospitals	2 in 15 miles	1	101	80.2	3.8	17.6	19.6	24.7
		Geneva	46740	10	Hospitals	2 in 15 miles	0	9	90.0	12.8	16.8	19.6	23.8
		Monroe	46772	15	Hospitals	2 in 15 miles	0	6	40.0	10.2	17.9	21.3	24.1
	Allen	Decatur	46733	2	Hospitals	2 in 15 miles	0	2	100.0	10.5	17.8	18.8	20.5
		Spencerville	46788	2	Hospitals	2 in 15 miles	0	1	50.0	8.0	16.5	16.5	16.7
	Bartholomew	Columbus	47201	308	Hospitals	2 in 15 miles	1	276	89.6	4.4	18.4	24.3	26.9
			47203	169	Hospitals	2 in 15 miles	0	169	100.0	3.1	19.7	23.9	25.4
		Elizabethtown	47232	8	Hospitals	2 in 15 miles	0	2	25.0	10.5	15.7	18.2	28.3
		Hartsville	47244	7	Hospitals	2 in 15 miles	0	6	85.7	12.1	17.1	18.8	23.8
		Hope	47246	44	Hospitals	2 in 15 miles	0	44	100.0	11.7	17.7	19.1	23.7
		Seymour	47274	4	Hospitals	2 in 15 miles	0	4	100.0	14.9	18.0	23.2	29.2
	Boone	Advance	46102	2	Hospitals	2 in 15 miles	0	2	100.0	12.9	18.6	20.8	22.0
		Jamestown	46147	22	Hospitals	2 in 15 miles	0	20	90.9	14.8	17.4	20.1	21.1
		Lebanon	46052	183	Hospitals	2 in 15 miles	1	134	73.2	3.2	16.2	18.2	18.8
		New Ross	47968	1	Hospitals	2 in 15 miles	0	1	100.0	20.2	20.6	21.0	22.7
		Thorntown	46071	19	Hospitals	2 in 15 miles	0	5	26.3	10.5	15.9	17.4	24.9
	Brown	Columbus	47201	11	Hospitals	2 in 15 miles	0	11	100.0	15.6	21.1	24.3	25.1
		Freetown	47235	8	Hospitals	2 in 15 miles	0	8	100.0	19.8	20.6	25.2	25.4
		Seymour	47274	1	Hospitals	2 in 15 miles	0	1	100.0	17.7	19.1	25.7	27.6
	Carroll	Frankfort	46041	1	Hospitals	2 in 15 miles	0	1	100.0	14.7	16.5	16.9	20.8
		Logansport	46947	13	Hospitals	2 in 15 miles	0	13	100.0	9.2	21.5	22.7	23.9
		Rossville	46065	6	Hospitals	2 in 15 miles	0	1	16.7	13.4	15.2	15.4	15.5
	Cass	Galveston	46932	64	Hospitals	2 in 15 miles	0	16	25.0	11.7	16.9	19.5	23.0
		Logansport	46947	715	Hospitals	2 in 15 miles	1	329	46.0	3.1	16.4	21.7	26.3
		Lucerne	46950	11	Hospitals	2 in 15 miles	0	11	100.0	9.2	19.9	21.3	23.9
		Royal Center	46978	53	Hospitals	2 in 15 miles	0	53	100.0	12.3	18.1	21.0	25.5
		Twelve Mile	46988	9	Hospitals	2 in 15 miles	0	3	33.3	11.1	16.0	17.2	24.7
	Clinton	Walton	46994	84	Hospitals	2 in 15 miles	0	21	25.0	10.7	16.8	18.2	20.8
		Colfax	46035	13	Hospitals	2 in 15 miles	0	13	100.0	12.7	17.5	20.1	20.7
		Forest	46039	1	Hospitals	2 in 15 miles	0	1	100.0	14.7	16.1	16.3	18.5
		Frankfort	46041	100	Hospitals	2 in 15 miles	1	55	55.0	4.9	16.8	20.4	21.1
		Kirklin	46050	9	Hospitals	2 in 15 miles	0	6	66.7	13.1	16.9	17.7	20.7
	Crawford	Birdseye	47513	7	Hospitals	2 in 15 miles	0	7	100.0	18.1	22.7	28.3	30.9
	Daviess	Cannelburg	47519	2	Hospitals	2 in 15 miles	0	2	100.0	9.4	20.0	29.5	30.1

## Access Detail By Zip Code

March 2, 2021

Access Analysis  
Network Analysis -  
Rural/Mixed

Distance Method  
Estimated Driving  
Distance

Employee / Provider Groups  
Rural/Mixed Employees  
Hospitals

Employees Without Access														
State Abbr	County	City	Zip Code	Employee	Provider		Counts	Without Access		Average Distance				
				#	Group	Standard	#	#	%	1	2	3	4	
IN	Daviess	Elnora	47529	5	Hospitals	2 in 15 miles	0	5	100.0	14.4	18.4	30.4	31.4	
		Montgomery	47558	19	Hospitals	2 in 15 miles	0	19	100.0	9.2	21.8	27.1	29.2	
		Odon	47562	13	Hospitals	2 in 15 miles	0	13	100.0	18.6	21.6	26.8	27.8	
		Plainville	47568	10	Hospitals	2 in 15 miles	0	9	90.0	10.5	17.9	27.0	30.9	
		Washington	47501	170	Hospitals	2 in 15 miles	1	170	100.0	2.3	20.2	27.0	28.8	
	Dearborn	Aurora	47001	26	Hospitals	2 in 15 miles	0	25	96.2	6.3	18.3	20.8	22.1	
		Dillsboro	47018	18	Hospitals	2 in 15 miles	0	18	100.0	15.6	23.2	25.8	26.6	
		Guilford	47022	7	Hospitals	2 in 15 miles	0	7	100.0	9.8	18.0	20.0	20.3	
		Lawrenceburg	47025	66	Hospitals	2 in 15 miles	1	27	40.9	5.6	15.7	16.7	17.1	
		Moore's Hill	47032	16	Hospitals	2 in 15 miles	0	16	100.0	11.7	20.9	25.3	26.8	
		West Harrison	47060	9	Hospitals	2 in 15 miles	0	8	88.9	11.2	18.5	20.0	20.4	
		Decatur	Clarksburg	47225	1	Hospitals	2 in 15 miles	0	1	100.0	12.9	15.1	16.9	28.7
			Greensburg	47240	142	Hospitals	2 in 15 miles	1	88	62.0	4.4	16.9	20.5	25.9
			Hartsville	47244	1	Hospitals	2 in 15 miles	0	1	100.0	12.3	16.5	17.5	25.5
			Saint Paul	47272	28	Hospitals	2 in 15 miles	0	28	100.0	12.6	17.7	21.5	25.3
	Westport		47283	37	Hospitals	2 in 15 miles	0	30	81.1	12.3	17.0	19.6	25.0	
	DeKalb		Auburn	46706	96	Hospitals	2 in 15 miles	1	13	13.5	1.9	15.6	16.1	16.6
			Butler	46721	18	Hospitals	2 in 15 miles	0	2	11.1	12.7	16.3	17.3	18.6
			Hudson	46747	3	Hospitals	2 in 15 miles	0	1	33.3	11.1	16.5	16.6	20.8
		Waterloo	46793	23	Hospitals	2 in 15 miles	0	1	4.3	4.6	16.3	17.4	18.5	
		Dubois	Birdseye	47513	17	Hospitals	2 in 15 miles	0	17	100.0	17.4	24.3	28.0	32.3
			Celestine	47521	7	Hospitals	2 in 15 miles	0	7	100.0	10.9	25.7	29.8	36.2
			Dubois	47527	6	Hospitals	2 in 15 miles	0	6	100.0	13.0	22.0	31.2	34.6
			Ferdinand	47532	29	Hospitals	2 in 15 miles	0	29	100.0	14.4	23.6	31.3	36.6
	Holland		47541	6	Hospitals	2 in 15 miles	0	6	100.0	15.5	24.2	31.1	32.6	
	Huntingburg		47542	74	Hospitals	2 in 15 miles	0	74	100.0	7.9	30.3	31.8	33.0	
			Jasper	47546	80	Hospitals	2 in 15 miles	1	80	100.0	2.8	27.1	31.9	35.4
				47547	10	Hospitals	2 in 15 miles	0	10	100.0	0.8	28.5	32.7	35.2
		Saint Anthony	47575	6	Hospitals	2 in 15 miles	0	6	100.0	13.3	25.2	33.1	36.8	
		Elkhart	Syracuse	46567	1	Hospitals	2 in 15 miles	0	1	100.0	12.8	18.5	18.6	22.6
			Fayette	Connersville	47331	185	Hospitals	2 in 15 miles	0	185	100.0	17.4	24.2	26.4
				Glenwood	46133	1	Hospitals	2 in 15 miles	0	1	100.0	8.8	22.5	25.0
		Floyd	Greenville	47124	6	Hospitals	2 in 15 miles	0	1	16.7	13.4	15.4	15.8	17.9
		Franklin	Connersville	47331	1	Hospitals	2 in 15 miles	0	1	100.0	19.4	19.6	23.7	29.2
			West Harrison	47060	2	Hospitals	2 in 15 miles	0	2	100.0	15.1	17.5	20.8	21.1
		Fulton	Culver	46511	3	Hospitals	2 in 15 miles	0	3	100.0	15.0	15.7	17.2	19.5
			Lucerne	46950	1	Hospitals	2 in 15 miles	0	1	100.0	11.4	19.9	20.2	24.9
			Macy	46951	7	Hospitals	2 in 15 miles	0	7	100.0	8.2	17.3	21.2	24.8
			Mentone	46539	1	Hospitals	2 in 15 miles	0	1	100.0	11.2	19.2	19.3	23.0
		Gibson	Elberfeld	47613	3	Hospitals	2 in 15 miles	0	3	100.0	17.2	17.3	17.3	17.5

## Access Detail By Zip Code

March 2, 2021

Access Analysis  
Network Analysis -  
Rural/Mixed

Distance Method  
Estimated Driving  
Distance

Employee / Provider Groups  
Rural/Mixed Employees  
Hospitals

Employees Without Access													
State Abbr	County	City	Zip Code	Employee	Provider		Counts	Without Access		Average Distance			
				#	Group	Standard	#	#	%	1	2	3	4
IN	Grant	Converse	46919	8	Hospitals	2 in 15 miles	0	6	75.0	9.9	17.7	20.3	20.8
		Fairmount	46928	35	Hospitals	2 in 15 miles	0	32	91.4	11.1	16.8	19.1	20.7
		Jonesboro	46938	35	Hospitals	2 in 15 miles	0	3	8.6	10.3	16.0	20.4	22.0
		Marion	46952	418	Hospitals	2 in 15 miles	1	402	96.2	2.5	20.4	23.7	26.5
			46953	261	Hospitals	2 in 15 miles	0	243	93.1	3.1	18.3	24.4	25.7
		Matthews	46957	5	Hospitals	2 in 15 miles	0	5	100.0	11.9	16.4	19.9	23.7
		Swayzee	46986	28	Hospitals	2 in 15 miles	0	26	92.9	12.2	16.5	17.6	18.2
		Sweetser	46987	33	Hospitals	2 in 15 miles	0	33	100.0	5.7	18.8	22.5	23.9
		Upland	46989	32	Hospitals	2 in 15 miles	0	17	53.1	7.4	16.3	20.0	26.8
	Greene	Van Buren	46991	4	Hospitals	2 in 15 miles	0	4	100.0	10.9	17.1	20.7	24.4
		Sandborn	47578	6	Hospitals	2 in 15 miles	0	6	100.0	11.5	19.5	23.8	31.8
		Springville	47462	7	Hospitals	2 in 15 miles	0	6	85.7	16.5	18.7	19.7	21.0
	Hancock	Charlottesville	46117	8	Hospitals	2 in 15 miles	0	8	100.0	9.1	20.0	21.4	22.2
		Greenfield	46140	643	Hospitals	2 in 15 miles	1	428	66.6	2.3	16.7	17.4	20.1
		Morristown	46161	5	Hospitals	2 in 15 miles	0	2	40.0	12.4	15.2	16.8	24.6
		Shirley	47384	16	Hospitals	2 in 15 miles	0	15	93.8	14.1	15.8	18.2	20.6
		Wilkinson	46186	21	Hospitals	2 in 15 miles	0	14	66.7	12.7	16.0	17.3	19.0
	Hendricks	Jamestown	46147	1	Hospitals	2 in 15 miles	0	1	100.0	14.4	15.5	17.1	17.9
		New Ross	47968	2	Hospitals	2 in 15 miles	0	2	100.0	20.1	20.6	21.2	22.7
	Henry	Cambridge...	47327	5	Hospitals	2 in 15 miles	0	5	100.0	14.3	19.9	24.0	29.3
		Greensboro	47344	4	Hospitals	2 in 15 miles	0	4	100.0	9.6	18.2	20.2	23.2
		Kennard	47351	6	Hospitals	2 in 15 miles	0	6	100.0	10.5	19.5	20.5	21.7
		Knightstown	46148	135	Hospitals	2 in 15 miles	0	114	84.4	13.2	15.9	18.0	25.4
		Lewisville	47352	5	Hospitals	2 in 15 miles	0	3	60.0	9.5	16.8	22.7	26.5
		Middletown	47356	89	Hospitals	2 in 15 miles	0	6	6.7	9.6	16.2	17.6	19.6
		Mooreland	47360	15	Hospitals	2 in 15 miles	0	15	100.0	10.0	20.2	24.3	25.3
		New Castle	47362	388	Hospitals	2 in 15 miles	1	381	98.2	2.6	20.0	22.9	25.8
		Shirley	47384	30	Hospitals	2 in 15 miles	0	26	86.7	11.8	17.4	19.5	21.3
		Spiceland	47385	41	Hospitals	2 in 15 miles	0	21	51.2	10.8	15.9	19.1	25.2
		Straughn	47387	17	Hospitals	2 in 15 miles	0	17	100.0	10.8	19.9	23.7	26.7
		Wilkinson	46186	1	Hospitals	2 in 15 miles	0	1	100.0	14.0	16.0	19.3	21.8
	Howard	Converse	46919	3	Hospitals	2 in 15 miles	0	3	100.0	12.6	17.0	18.3	19.1
		Greentown	46936	63	Hospitals	2 in 15 miles	0	6	9.5	14.3	15.4	16.3	19.3
		Kokomo	46901	275	Hospitals	2 in 15 miles	1	4	1.5	12.1	15.8	16.7	25.5
	Huntington	Andrews	46702	19	Hospitals	2 in 15 miles	0	2	10.5	6.4	16.2	22.8	24.5
		Huntington	46750	162	Hospitals	2 in 15 miles	1	154	95.1	3.2	18.9	20.5	22.4
		Marion	46952	3	Hospitals	2 in 15 miles	0	3	100.0	9.7	20.5	21.9	24.2
		Markle	46770	3	Hospitals	2 in 15 miles	0	2	66.7	10.7	15.9	18.2	18.8
		Warren	46792	24	Hospitals	2 in 15 miles	0	21	87.5	14.5	17.0	18.5	20.6
		Jackson	Austin	47102	12	Hospitals	2 in 15 miles	0	9	75.0	7.1	15.4	20.7

## Access Detail By Zip Code

March 2, 2021

Access Analysis  
Network Analysis -  
Rural/Mixed

Distance Method  
Estimated Driving  
Distance

Employee / Provider Groups  
Rural/Mixed Employees  
Hospitals

Employees Without Access													
State Abbr	County	City	Zip Code	Employee	Provider		Counts	Without Access		Average Distance			
				#	Group	Standard	#	#	%	1	2	3	4
IN	Jackson	Brownstown	47220	81	Hospitals	2 in 15 miles	0	81	100.0	13.2	20.2	23.7	25.2
		Freetown	47235	20	Hospitals	2 in 15 miles	0	20	100.0	14.6	24.6	25.4	25.9
		Kurtz	47249	3	Hospitals	2 in 15 miles	0	3	100.0	17.1	21.3	21.6	26.3
		Medora	47260	5	Hospitals	2 in 15 miles	0	5	100.0	17.1	17.8	19.0	24.1
		Norman	47264	7	Hospitals	2 in 15 miles	0	6	85.7	18.2	19.2	21.1	25.0
		Seymour	47274	200	Hospitals	2 in 15 miles	1	141	70.5	2.9	17.3	19.3	22.1
		Vallonia	47281	16	Hospitals	2 in 15 miles	0	16	100.0	15.4	18.7	21.7	23.6
		Canaan	47224	14	Hospitals	2 in 15 miles	0	12	85.7	12.6	17.0	27.2	30.1
	Jefferson	Deputy	47230	27	Hospitals	2 in 15 miles	0	17	63.0	11.2	16.5	17.8	25.1
		Dupont	47231	15	Hospitals	2 in 15 miles	0	13	86.7	12.7	16.5	23.8	26.0
		Hanover	47243	150	Hospitals	2 in 15 miles	0	149	99.3	12.1	17.3	18.4	23.8
		Lexington	47138	29	Hospitals	2 in 15 miles	0	24	82.8	14.1	17.7	21.2	23.4
		Madison	47250	618	Hospitals	2 in 15 miles	1	445	72.0	5.0	18.1	23.1	26.2
		Crothersville	47229	1	Hospitals	2 in 15 miles	0	1	100.0	9.5	15.6	18.0	22.3
		Deputy	47230	2	Hospitals	2 in 15 miles	0	2	100.0	12.9	16.0	16.4	21.5
		Dupont	47231	8	Hospitals	2 in 15 miles	0	6	75.0	12.1	17.1	21.4	28.2
		Westport	47283	1	Hospitals	2 in 15 miles	0	1	100.0	9.0	17.4	22.9	23.3
		Bicknell	47512	54	Hospitals	2 in 15 miles	0	53	98.1	15.7	18.1	22.1	25.7
		Bruceville	47516	30	Hospitals	2 in 15 miles	0	25	83.3	12.8	16.7	20.4	25.2
		Decker	47524	11	Hospitals	2 in 15 miles	0	4	36.4	10.6	16.5	21.5	22.4
		Edwardsport	47528	19	Hospitals	2 in 15 miles	0	19	100.0	16.6	20.6	22.9	25.5
		Freelandville	47535	9	Hospitals	2 in 15 miles	0	9	100.0	20.6	20.6	21.6	24.3
		Monroe City	47557	20	Hospitals	2 in 15 miles	0	13	65.0	15.1	19.2	26.6	27.7
		Oaktown	47561	32	Hospitals	2 in 15 miles	0	32	100.0	16.4	19.2	22.1	24.1
		Sandborn	47578	10	Hospitals	2 in 15 miles	0	9	90.0	12.2	17.1	26.2	31.8
		Vincennes	47591	335	Hospitals	2 in 15 miles	1	52	15.5	7.0	16.8	19.4	22.7
		Westphalia	47596	10	Hospitals	2 in 15 miles	0	10	100.0	16.5	16.6	25.6	27.7
		Wheatland	47597	22	Hospitals	2 in 15 miles	0	5	22.7	10.5	15.8	25.4	29.0
	Kosciusko	Bourbon	46504	1	Hospitals	2 in 15 miles	0	1	100.0	11.6	15.2	18.8	20.0
		Claypool	46510	23	Hospitals	2 in 15 miles	0	8	34.8	13.7	16.6	17.2	24.2
		Cromwell	46732	5	Hospitals	2 in 15 miles	0	5	100.0	17.9	18.0	19.1	21.2
		Etna Green	46524	11	Hospitals	2 in 15 miles	0	5	45.5	14.2	15.9	16.9	17.5
		Mentone	46539	10	Hospitals	2 in 15 miles	0	4	40.0	14.3	16.3	16.4	24.5
		Milford	46542	12	Hospitals	2 in 15 miles	0	1	8.3	13.8	15.2	16.1	17.3
		North Manch...	46962	1	Hospitals	2 in 15 miles	0	1	100.0	17.0	18.2	18.3	21.1
		Silver Lake	46982	8	Hospitals	2 in 15 miles	0	2	25.0	14.8	16.3	16.7	20.0
	LaGrange	Syracuse	46567	29	Hospitals	2 in 15 miles	0	16	55.2	15.0	16.4	17.2	22.2
		Hudson	46747	3	Hospitals	2 in 15 miles	0	3	100.0	11.0	15.9	16.8	20.7
		Orland	46776	1	Hospitals	2 in 15 miles	0	1	100.0	14.6	16.0	16.2	21.8
	Lawrence	Bedford	47421	167	Hospitals	2 in 15 miles	2	1	0.6	14.4	15.8	21.5	21.9

## Access Detail By Zip Code

March 2, 2021

Access Analysis  
Network Analysis -  
Rural/Mixed

Distance Method  
Estimated Driving  
Distance

Employee / Provider Groups  
Rural/Mixed Employees  
Hospitals

Employees Without Access													
State Abbr	County	City	Zip Code	Employee	Provider		Counts	Without Access		Average Distance			
				#	Group	Standard	#	#	%	1	2	3	4
IN	Lawrence	Huron	47437	1	Hospitals	2 in 15 miles	0	1	100.0	17.5	18.0	20.4	28.2
		Mitchell	47446	54	Hospitals	2 in 15 miles	0	7	13.0	15.8	16.7	18.6	25.0
		Norman	47264	1	Hospitals	2 in 15 miles	0	1	100.0	15.1	15.5	22.8	26.0
	Marshall	Springville	47462	15	Hospitals	2 in 15 miles	0	2	13.3	14.3	16.1	17.5	18.3
		Argos	46501	20	Hospitals	2 in 15 miles	0	4	20.0	8.9	15.8	18.8	20.4
		Bremen	46506	26	Hospitals	2 in 15 miles	1	22	84.6	1.7	16.4	18.2	18.5
		Culver	46511	16	Hospitals	2 in 15 miles	0	4	25.0	11.5	16.9	19.1	20.1
		Plymouth	46563	101	Hospitals	2 in 15 miles	1	53	52.5	1.7	15.9	18.1	22.7
		Tippecanoe	46570	1	Hospitals	2 in 15 miles	0	1	100.0	13.8	16.4	16.6	18.2
		Odon	47562	1	Hospitals	2 in 15 miles	0	1	100.0	22.4	23.4	24.1	25.3
	Miami	Amboy	46911	17	Hospitals	2 in 15 miles	0	15	88.2	14.9	16.9	17.9	20.0
		Bunker Hill	46914	31	Hospitals	2 in 15 miles	0	5	16.1	9.2	16.2	17.1	21.6
		Converse	46919	11	Hospitals	2 in 15 miles	0	11	100.0	12.7	17.3	19.5	21.2
		Denver	46926	22	Hospitals	2 in 15 miles	0	9	40.9	8.2	15.9	18.0	20.6
		Macy	46951	22	Hospitals	2 in 15 miles	0	13	59.1	12.4	16.1	20.0	24.9
		Mexico	46958	7	Hospitals	2 in 15 miles	0	7	100.0	6.0	15.4	15.9	19.3
		Peru	46970	511	Hospitals	2 in 15 miles	1	245	47.9	3.8	16.1	17.3	20.5
	Monroe	Roann	46974	4	Hospitals	2 in 15 miles	0	4	100.0	15.9	17.6	19.7	24.4
		Heltonville	47436	1	Hospitals	2 in 15 miles	0	1	100.0	15.2	15.8	16.1	17.0
		Martinsville	46151	3	Hospitals	2 in 15 miles	0	3	100.0	14.5	18.5	23.2	28.4
		Norman	47264	1	Hospitals	2 in 15 miles	0	1	100.0	18.0	18.7	19.5	20.9
		Springville	47462	1	Hospitals	2 in 15 miles	0	1	100.0	11.8	15.5	15.9	17.0
		Colfax	46035	1	Hospitals	2 in 15 miles	0	1	100.0	15.6	17.7	18.0	18.7
		Crawfordsville	47933	293	Hospitals	2 in 15 miles	1	293	100.0	4.5	23.9	26.2	26.8
	Montgomery	Darlington	47940	26	Hospitals	2 in 15 miles	0	24	92.3	11.7	16.8	20.0	20.5
		Ladoga	47954	46	Hospitals	2 in 15 miles	0	46	100.0	15.7	21.4	24.3	25.9
		Linden	47955	17	Hospitals	2 in 15 miles	0	12	70.6	8.8	16.5	16.7	17.2
		New Market	47965	1	Hospitals	2 in 15 miles	0	1	100.0	8.4	24.6	28.9	32.0
		New Richmond	47967	17	Hospitals	2 in 15 miles	0	17	100.0	11.3	20.1	20.5	20.7
		New Ross	47968	10	Hospitals	2 in 15 miles	0	10	100.0	15.4	20.9	24.4	26.3
		Waveland	47989	11	Hospitals	2 in 15 miles	0	11	100.0	18.4	26.3	27.6	32.2
		Waynetown	47990	17	Hospitals	2 in 15 miles	0	17	100.0	9.2	26.5	29.8	30.1
		Wingate	47994	1	Hospitals	2 in 15 miles	0	1	100.0	15.6	19.0	25.6	26.0
		Eminence	46125	1	Hospitals	2 in 15 miles	0	1	100.0	17.1	19.8	22.1	25.6
	Morgan	Martinsville	46151	405	Hospitals	2 in 15 miles	0	341	84.2	15.0	19.6	21.0	22.6
		Monrovia	46157	79	Hospitals	2 in 15 miles	0	36	45.6	13.3	16.4	18.8	20.9
		Paragon	46166	16	Hospitals	2 in 15 miles	0	16	100.0	20.0	21.6	23.4	24.7
		Albion	46701	64	Hospitals	2 in 15 miles	0	59	92.2	11.0	17.4	18.9	21.3
		Avilla	46710	24	Hospitals	2 in 15 miles	0	1	4.2	9.9	16.8	17.9	18.4
	Noble	Cromwell	46732	9	Hospitals	2 in 15 miles	0	9	100.0	18.2	20.1	20.7	21.5

## Access Detail By Zip Code

March 2, 2021

Access Analysis  
Network Analysis -  
Rural/Mixed

Distance Method  
Estimated Driving  
Distance

Employee / Provider Groups  
Rural/Mixed Employees  
Hospitals

Employees Without Access														
State Abbr	County	City	Zip Code	Employee	Provider		Counts	Without Access		Average Distance				
				#	Group	Standard	#	#	%	1	2	3	4	
IN	Noble	Kendallville	46755	45	Hospitals	2 in 15 miles	1	33	73.3	2.5	16.6	20.5	23.8	
		Kimmell	46760	11	Hospitals	2 in 15 miles	0	11	100.0	16.5	17.7	19.4	22.2	
		Laotto	46763	3	Hospitals	2 in 15 miles	0	1	33.3	11.5	15.5	15.7	15.9	
		Ligonier	46767	14	Hospitals	2 in 15 miles	0	14	100.0	15.3	18.0	20.1	24.4	
		Wawaka	46794	8	Hospitals	2 in 15 miles	0	2	25.0	10.6	16.0	20.5	23.6	
	Ohio	Wolflake	46796	1	Hospitals	2 in 15 miles	0	1	100.0	13.0	17.5	21.5	21.5	
		Aurora	47001	4	Hospitals	2 in 15 miles	0	2	50.0	10.4	17.1	20.9	25.1	
		Dillsboro	47018	8	Hospitals	2 in 15 miles	0	8	100.0	17.6	22.3	24.2	27.0	
		Paragon	46166	1	Hospitals	2 in 15 miles	0	1	100.0	22.3	22.6	23.6	25.0	
		Parke	Waveland	47989	8	Hospitals	2 in 15 miles	0	8	100.0	21.3	25.0	27.9	29.8
	Perry	Birdseye	47513	3	Hospitals	2 in 15 miles	0	3	100.0	20.5	24.0	28.8	28.9	
		Ferdinand	47532	1	Hospitals	2 in 15 miles	0	1	100.0	17.3	21.1	32.5	35.5	
		Pike	Huntingburg	47542	1	Hospitals	2 in 15 miles	0	1	100.0	14.4	25.0	27.6	30.0
		Putnam	Waveland	47989	1	Hospitals	2 in 15 miles	0	1	100.0	16.8	22.4	27.0	29.6
		Randolph	Williamsburg	47393	4	Hospitals	2 in 15 miles	0	4	100.0	13.5	18.1	20.6	24.1
	Ripley	Canaan	47224	1	Hospitals	2 in 15 miles	0	1	100.0	16.7	17.6	26.6	27.4	
		Dillsboro	47018	4	Hospitals	2 in 15 miles	0	4	100.0	18.3	20.5	25.3	26.1	
		Madison	47250	15	Hospitals	2 in 15 miles	0	15	100.0	12.3	19.9	24.4	27.9	
		Moore's Hill	47032	4	Hospitals	2 in 15 miles	0	4	100.0	13.3	18.9	27.7	28.5	
		Rush	Glenwood	46133	1	Hospitals	2 in 15 miles	0	1	100.0	8.2	23.0	24.4	26.7
	Greenfield		46140	3	Hospitals	2 in 15 miles	0	3	100.0	9.2	19.1	20.9	23.9	
	Knightstown		46148	26	Hospitals	2 in 15 miles	0	17	65.4	11.5	16.0	18.6	27.4	
	Lewisville		47352	8	Hospitals	2 in 15 miles	0	3	37.5	11.9	15.8	23.4	27.0	
	Waldron		46182	2	Hospitals	2 in 15 miles	0	2	100.0	13.5	16.7	18.2	25.2	
	Scott	Austin	47102	48	Hospitals	2 in 15 miles	0	48	100.0	4.8	18.4	22.7	23.6	
		Deputy	47230	1	Hospitals	2 in 15 miles	0	1	100.0	10.5	16.9	18.5	19.9	
		Lexington	47138	35	Hospitals	2 in 15 miles	0	35	100.0	10.0	21.0	22.7	25.2	
		Scottsburg	47170	140	Hospitals	2 in 15 miles	1	134	95.7	4.3	20.3	22.2	24.5	
		Shelby	Flat Rock	47234	11	Hospitals	2 in 15 miles	0	8	72.7	13.3	15.4	19.3	21.3
	Saint Paul		47272	10	Hospitals	2 in 15 miles	0	10	100.0	13.1	17.1	22.8	25.3	
	Shelbyville		46176	321	Hospitals	2 in 15 miles	1	281	87.5	3.9	17.5	19.6	21.4	
	Waldron		46182	7	Hospitals	2 in 15 miles	0	7	100.0	12.7	17.4	21.6	22.9	
	Spencer		Ferdinand	47532	9	Hospitals	2 in 15 miles	0	9	100.0	16.9	21.5	26.9	33.0
	Starke	Culver	46511	1	Hospitals	2 in 15 miles	0	1	100.0	12.9	15.7	16.0	22.9	
		Steuben	Angola	46703	123	Hospitals	2 in 15 miles	1	114	92.7	3.6	19.0	21.1	22.3
			Fremont	46737	34	Hospitals	2 in 15 miles	0	27	79.4	10.6	17.5	22.7	23.8
			Hamilton	46742	6	Hospitals	2 in 15 miles	0	6	100.0	9.7	16.8	19.0	21.9
			Hudson	46747	19	Hospitals	2 in 15 miles	0	5	26.3	10.6	15.6	18.2	19.9
			Orland	46776	6	Hospitals	2 in 15 miles	0	6	100.0	14.3	16.5	17.6	22.1
		Pleasant Lake	46779	6	Hospitals	2 in 15 miles	0	4	66.7	5.4	16.9	20.1	23.1	



## Access Detail By Zip Code

March 2, 2021

Access Analysis  
Network Analysis -  
Rural/Mixed

Distance Method  
Estimated Driving  
Distance

Employee / Provider Groups  
Rural/Mixed Employees  
Hospitals

Employees Without Access														
State Abbr	County	City	Zip Code	Employee	Provider		Counts	Without Access		Average Distance				
				#	Group	Standard	#	#	%	1	2	3	4	
IN	Switzerland	Canaan	47224	8	Hospitals	2 in 15 miles	0	6	75.0	15.5	16.6	28.8	29.0	
	Tippecanoe	New Richmond	47967	5	Hospitals	2 in 15 miles	0	5	100.0	16.3	17.6	20.4	20.8	
	Union	Connersville	47331	2	Hospitals	2 in 15 miles	0	2	100.0	20.1	23.0	23.7	27.8	
	Wabash	Converse	46919	2	Hospitals	2 in 15 miles	0	2	100.0	12.9	16.2	17.5	24.9	
		La Fontaine	46940	20	Hospitals	2 in 15 miles	0	8	40.0	8.7	17.0	22.4	25.8	
		Lagro	46941	4	Hospitals	2 in 15 miles	0	2	50.0	6.2	16.3	20.0	21.9	
		Laketon	46943	3	Hospitals	2 in 15 miles	0	3	100.0	11.1	18.6	19.2	21.1	
		Liberty Mills	46946	4	Hospitals	2 in 15 miles	0	4	100.0	14.5	17.6	18.7	19.8	
		North Manch...	46962	40	Hospitals	2 in 15 miles	0	36	90.0	14.1	17.4	19.0	20.8	
		Roann	46974	10	Hospitals	2 in 15 miles	0	10	100.0	11.4	19.4	22.1	23.0	
		Silver Lake	46982	4	Hospitals	2 in 15 miles	0	4	100.0	16.2	17.4	19.8	20.0	
		Somerset	46984	9	Hospitals	2 in 15 miles	0	9	100.0	10.6	15.2	18.3	27.6	
		Urbana	46990	6	Hospitals	2 in 15 miles	0	3	50.0	7.2	16.4	22.3	24.3	
		Wabash	46992	167	Hospitals	2 in 15 miles	1	100	59.9	3.6	16.5	21.1	23.6	
		Warrick	Boonville	47601	105	Hospitals	2 in 15 miles	1	12	11.4	5.3	16.7	18.3	18.3
			Elberfeld	47613	17	Hospitals	2 in 15 miles	0	2	11.8	15.8	16.3	16.4	16.5
			Lynnville	47619	8	Hospitals	2 in 15 miles	0	8	100.0	12.6	19.5	21.2	21.3
			Tennyson	47637	6	Hospitals	2 in 15 miles	0	6	100.0	12.1	23.1	23.9	25.0
		Washington	Scottsburg	47170	24	Hospitals	2 in 15 miles	0	13	54.2	7.8	15.9	18.6	27.4
			Vallonia	47281	14	Hospitals	2 in 15 miles	0	14	100.0	10.8	19.7	23.7	25.2
		Wayne	Boston	47324	6	Hospitals	2 in 15 miles	0	6	100.0	9.8	20.0	31.7	32.2
			Cambridge...	47327	81	Hospitals	2 in 15 miles	0	81	100.0	16.7	18.6	26.5	30.9
			Centerville	47330	88	Hospitals	2 in 15 miles	0	88	100.0	9.7	25.0	26.3	31.0
			Dublin	47335	14	Hospitals	2 in 15 miles	0	14	100.0	16.8	19.2	24.5	30.6
			Economy	47339	10	Hospitals	2 in 15 miles	0	10	100.0	15.1	17.9	19.3	28.5
			Fountain City	47341	15	Hospitals	2 in 15 miles	0	9	60.0	7.8	17.0	21.9	25.4
			Greens Fork	47345	18	Hospitals	2 in 15 miles	0	18	100.0	10.2	19.5	22.0	32.2
			Hagerstown	47346	54	Hospitals	2 in 15 miles	0	53	98.1	12.4	17.2	25.1	30.1
			Milton	47357	6	Hospitals	2 in 15 miles	0	6	100.0	19.4	22.9	25.3	31.9
			Mooreland	47360	1	Hospitals	2 in 15 miles	0	1	100.0	11.7	23.2	23.4	24.4
			Pershing	47370	1	Hospitals	2 in 15 miles	0	1	100.0	17.1	18.8	26.5	30.9
			Richmond	47374	528	Hospitals	2 in 15 miles	1	528	100.0	3.8	24.5	26.8	28.7
				47375	8	Hospitals	2 in 15 miles	0	8	100.0	2.9	25.0	27.2	29.1
			Webster	47392	10	Hospitals	2 in 15 miles	0	10	100.0	5.3	19.3	24.1	27.0
			Williamsburg	47393	11	Hospitals	2 in 15 miles	0	10	90.9	10.4	16.9	20.8	26.4
		Wells	Markle	46770	1	Hospitals	2 in 15 miles	0	1	100.0	9.0	18.1	20.1	22.6
			Warren	46792	11	Hospitals	2 in 15 miles	0	10	90.9	12.1	16.5	19.3	22.6
		White	Royal Center	46978	1	Hospitals	2 in 15 miles	0	1	100.0	13.3	18.2	18.4	29.7
KY	Henderson	Corydon	42406	2	Hospitals	2 in 15 miles	0	2	100.0	12.5	19.8	21.7	23.3	
		Henderson	42420	47	Hospitals	2 in 15 miles	1	3	6.4	12.3	18.2	19.1	21.1	



Access Detail By Zip Code

March 2, 2021

Access Analysis  
Network Analysis -  
Rural/Mixed  
  
Distance Method  
Estimated Driving  
Distance  
  
Employee / Provider Groups  
Rural/Mixed Employees  
Hospitals

Employees Without Access													
State Abbr	County	City	Zip Code	Employee	Provider		Counts	Without Access		Average Distance			
				#	Group	Standard	#	#	%	1	2	3	4
MI	Branch	Bronson	49028	1	Hospitals	2 in 15 miles	0	1	100.0	14.4	15.5	24.3	25.7
		Coldwater	49036	3	Hospitals	2 in 15 miles	1	2	66.7	2.6	19.2	20.4	24.9
		Quincy	49082	4	Hospitals	2 in 15 miles	0	2	50.0	6.6	17.1	21.6	26.1
	Cass	Cassopolis	49031	4	Hospitals	2 in 15 miles	0	1	25.0	11.4	15.8	15.8	15.9
		Dowagiac	49047	1	Hospitals	2 in 15 miles	1	1	100.0	0.6	17.5	18.4	19.0
		Jones	49061	1	Hospitals	2 in 15 miles	0	1	100.0	12.7	20.6	20.8	20.8
		Vandalia	49095	1	Hospitals	2 in 15 miles	0	1	100.0	14.2	17.0	18.9	18.9
	Hillsdale	Montgomery	49255	1	Hospitals	2 in 15 miles	0	1	100.0	18.3	18.4	19.6	22.9
	St. Joseph	Mendon	49072	1	Hospitals	2 in 15 miles	0	1	100.0	14.3	16.0	23.5	23.7
		Three Rivers	49093	3	Hospitals	2 in 15 miles	1	3	100.0	3.1	22.3	23.7	25.1
OH	Darke	Arcanum	45304	1	Hospitals	2 in 15 miles	0	1	100.0	11.1	20.4	22.4	23.9
		Greenville	45331	13	Hospitals	2 in 15 miles	1	13	100.0	3.0	19.7	22.3	24.7
		New Madison	45346	4	Hospitals	2 in 15 miles	0	4	100.0	11.3	16.5	26.2	28.8
		Versailles	45380	1	Hospitals	2 in 15 miles	0	1	100.0	16.5	19.6	22.2	23.2
Grand...				12,377	Hospitals	2 in 15 miles	38	8,854	71.5	7.0	19.2	22.3	25.0

*Rural Employees*

---



**Access Analysis**  
**Network Analysis - Rural**  
**Distance Method**  
**Estimated Driving**  
**Distance**  
**Employee / Provider Groups**  
**Rural Employees**  
**Adult PCPs**

[illegible]

## Access Detail By Zip Code

March 2, 2021

Access Analysis  
Network Analysis - Rural

Distance Method  
Estimated Driving  
Distance

Employee / Provider Groups  
Rural Employees  
Adult PCPs

Employees With Access													
State Abbr	County	City	Zip Code	Employee	Provider		Counts	With Access		Average Distance			
				#	Group	Standard	#	#	%	1	2	3	4
IL	Clark	Annapolis	62413	1	Adult PCPs	2 in 15 miles	0	1	100.0	12.2	12.6	12.6	12.6
		Casey	62420	1	Adult PCPs	2 in 15 miles	0	1	100.0	8.5	9.2	9.2	9.2
		Dennison	62423	1	Adult PCPs	2 in 15 miles	0	1	100.0	10.1	10.1	10.1	10.1
		Marshall	62441	16	Adult PCPs	2 in 15 miles	10	16	100.0	3.0	3.0	3.0	3.5
		Martinsville	62442	3	Adult PCPs	2 in 15 miles	4	3	100.0	4.2	4.6	4.6	4.8
	Crawford	Annapolis	62413	3	Adult PCPs	2 in 15 miles	0	3	100.0	11.3	11.3	11.3	11.3
		Hutsonville	62433	2	Adult PCPs	2 in 15 miles	0	2	100.0	9.5	9.5	10.4	10.4
		Oblong	62449	3	Adult PCPs	2 in 15 miles	4	3	100.0	4.4	4.4	4.4	4.4
		Palestine	62451	3	Adult PCPs	2 in 15 miles	0	3	100.0	5.5	5.5	7.3	7.4
		Robinson	62454	2	Adult PCPs	2 in 15 miles	27	2	100.0	1.2	1.2	2.2	2.2
	Edgar	Chrisman	61924	5	Adult PCPs	2 in 15 miles	6	5	100.0	2.2	2.2	2.2	2.2
		Marshall	62441	1	Adult PCPs	2 in 15 miles	0	1	100.0	7.5	7.5	7.5	7.5
		Paris	61944	5	Adult PCPs	2 in 15 miles	17	5	100.0	1.9	1.9	2.0	2.0
	Lawrence	Bridgeport	62417	14	Adult PCPs	2 in 15 miles	0	14	100.0	2.5	2.5	4.5	4.5
		Lawrenceville	62439	19	Adult PCPs	2 in 15 miles	12	19	100.0	0.8	0.8	0.9	0.9
		Saint Francis...	62460	1	Adult PCPs	2 in 15 miles	0	1	100.0	10.7	10.7	10.7	10.7
	Wabash	Sumner	62466	3	Adult PCPs	2 in 15 miles	0	3	100.0	8.4	8.4	9.7	9.7
		Bellmont	62811	2	Adult PCPs	2 in 15 miles	0	2	100.0	8.3	8.3	8.3	8.4
		Mount Carmel	62863	13	Adult PCPs	2 in 15 miles	11	13	100.0	3.1	3.4	3.5	3.6
IN	Adams	Ossian	46777	1	Adult PCPs	2 in 15 miles	0	1	100.0	5.5	6.3	6.3	11.2
	Allen	Churubusco	46723	18	Adult PCPs	2 in 15 miles	0	18	100.0	4.3	6.5	7.0	7.0
	Bartholomew	Nashville	47448	1	Adult PCPs	2 in 15 miles	0	1	100.0	7.4	7.4	7.4	7.5
	Benton	Earl Park	47942	3	Adult PCPs	2 in 15 miles	0	3	100.0	5.9	10.5	14.4	16.0
		Fowler	47944	40	Adult PCPs	2 in 15 miles	0	8	20.0	12.3	12.5	13.0	13.2
		Otterbein	47970	3	Adult PCPs	2 in 15 miles	0	3	100.0	3.6	3.6	3.6	3.6
		Oxford	47971	19	Adult PCPs	2 in 15 miles	0	19	100.0	10.1	10.1	10.1	10.1
		Remington	47977	3	Adult PCPs	2 in 15 miles	0	2	66.7	11.5	13.3	14.5	15.0
	Blackford	Dunkirk	47336	1	Adult PCPs	2 in 15 miles	0	1	100.0	0.6	1.3	1.3	1.3
		Hartford City	47348	90	Adult PCPs	2 in 15 miles	46	90	100.0	1.8	2.4	2.5	2.5
		Montpelier	47359	24	Adult PCPs	2 in 15 miles	2	24	100.0	1.4	1.4	10.1	10.1
	Brown	Morgantown	46160	61	Adult PCPs	2 in 15 miles	0	57	93.4	8.7	11.6	11.6	11.6
		Nashville	47448	102	Adult PCPs	2 in 15 miles	1	90	88.2	5.7	11.9	12.0	12.1
	Carroll	Bringinghurst	46913	12	Adult PCPs	2 in 15 miles	0	12	100.0	4.8	6.5	7.9	10.5
		Brookston	47923	9	Adult PCPs	2 in 15 miles	0	9	100.0	6.4	9.3	9.3	9.3
		Burlington	46915	9	Adult PCPs	2 in 15 miles	2	9	100.0	0.6	0.7	10.1	10.1
		Burnettsville	47926	8	Adult PCPs	2 in 15 miles	0	8	100.0	9.3	9.3	10.1	10.5
		Burrows	46916	10	Adult PCPs	2 in 15 miles	0	10	100.0	6.4	6.4	9.3	11.4
		Camden	46917	7	Adult PCPs	2 in 15 miles	2	7	100.0	4.2	4.2	6.5	9.4
		Cutler	46920	1	Adult PCPs	2 in 15 miles	0	1	100.0	6.6	7.1	7.2	11.2
		Delphi	46923	53	Adult PCPs	2 in 15 miles	1	53	100.0	3.1	7.6	8.6	10.1

## Access Detail By Zip Code

March 2, 2021

Access Analysis  
Network Analysis - Rural

Distance Method  
Estimated Driving  
Distance

Employee / Provider Groups  
Rural Employees  
Adult PCPs

Employees With Access													
State Abbr	County	City	Zip Code	Employee	Provider		Counts	With Access		Average Distance			
				#	Group	Standard	#	#	%	1	2	3	4
IN	Carroll	Flora	46929	32	Adult PCPs	2 in 15 miles	1	32	100.0	2.2	5.4	5.9	9.7
		Idaville	47950	1	Adult PCPs	2 in 15 miles	0	1	100.0	7.1	7.3	7.3	7.3
		Monticello	47960	27	Adult PCPs	2 in 15 miles	0	27	100.0	4.5	4.5	4.5	4.5
	Clark	Pekin	47165	1	Adult PCPs	2 in 15 miles	0	1	100.0	1.8	12.1	12.1	12.1
		Bowling Green	47833	5	Adult PCPs	2 in 15 miles	0	4	80.0	12.2	12.2	12.2	12.2
	Clay	Brazil	47834	372	Adult PCPs	2 in 15 miles	34	372	100.0	2.2	2.2	2.2	2.2
		Carbon	47837	23	Adult PCPs	2 in 15 miles	0	23	100.0	5.9	5.9	5.9	5.9
		Centerpoint	47840	36	Adult PCPs	2 in 15 miles	0	36	100.0	8.2	8.2	8.2	8.2
		Clay City	47841	23	Adult PCPs	2 in 15 miles	20	23	100.0	1.5	1.5	1.5	1.5
		Coal City	47427	1	Adult PCPs	2 in 15 miles	0	1	100.0	5.6	5.6	5.6	5.6
		Cory	47846	9	Adult PCPs	2 in 15 miles	0	9	100.0	6.6	6.9	9.4	9.4
		Harmony	47853	8	Adult PCPs	2 in 15 miles	0	8	100.0	2.7	2.7	2.7	2.7
		Jasonville	47438	28	Adult PCPs	2 in 15 miles	0	28	100.0	2.9	2.9	9.8	9.8
		Knightsville	47857	15	Adult PCPs	2 in 15 miles	0	15	100.0	1.2	1.2	1.2	1.2
		Rosedale	47874	2	Adult PCPs	2 in 15 miles	0	2	100.0	6.7	8.8	8.8	8.8
		Staunton	47881	15	Adult PCPs	2 in 15 miles	0	15	100.0	6.5	6.5	6.5	6.5
		Kempton	46049	1	Adult PCPs	2 in 15 miles	0	1	100.0	10.8	10.8	10.8	10.8
	Clinton	Eckerty	47116	10	Adult PCPs	2 in 15 miles	0	10	100.0	9.2	9.5	10.6	10.9
		English	47118	31	Adult PCPs	2 in 15 miles	6	31	100.0	4.4	4.7	5.6	5.7
		Grantsburg	47123	3	Adult PCPs	2 in 15 miles	0	3	100.0	5.2	5.2	6.8	6.8
		Leavenworth	47137	16	Adult PCPs	2 in 15 miles	1	13	81.2	2.1	10.0	10.0	10.0
		Marengo	47140	12	Adult PCPs	2 in 15 miles	4	12	100.0	3.0	3.0	3.0	3.0
		Milltown	47145	20	Adult PCPs	2 in 15 miles	0	20	100.0	4.3	4.3	4.3	4.3
		Taswell	47175	22	Adult PCPs	2 in 15 miles	0	22	100.0	6.0	6.0	7.1	7.1
		Loogootee	47553	10	Adult PCPs	2 in 15 miles	7	10	100.0	4.2	4.2	6.0	6.0
	Daviess	Brookville	47012	13	Adult PCPs	2 in 15 miles	0	13	100.0	8.5	9.0	9.0	9.4
		Milan	47031	9	Adult PCPs	2 in 15 miles	0	9	100.0	5.7	6.6	6.6	6.6
		Sunman	47041	6	Adult PCPs	2 in 15 miles	0	6	100.0	5.4	8.8	8.8	8.8
		Rushville	46173	1	Adult PCPs	2 in 15 miles	0	1	100.0	9.5	10.2	10.8	10.9
	Delaware	Parker City	47368	1	Adult PCPs	2 in 15 miles	0	1	100.0	2.6	2.7	2.7	2.7
	Dubois	French Lick	47432	1	Adult PCPs	2 in 15 miles	0	1	100.0	9.3	9.3	9.3	9.6
	Fayette	Brownsville	47325	1	Adult PCPs	2 in 15 miles	0	1	100.0	6.0	6.7	6.9	7.4
		Falmouth	46127	3	Adult PCPs	2 in 15 miles	0	3	100.0	9.9	10.2	10.3	10.4
		Laurel	47024	1	Adult PCPs	2 in 15 miles	0	1	100.0	11.8	14.5	15.0	15.0
		Elizabeth	47117	1	Adult PCPs	2 in 15 miles	0	1	100.0	6.1	6.1	6.1	6.1
	Floyd	Lanesville	47136	1	Adult PCPs	2 in 15 miles	0	1	100.0	2.1	3.5	3.5	6.3
		Attica	47918	26	Adult PCPs	2 in 15 miles	2	26	100.0	2.0	2.8	4.2	4.2
	Fountain	Covington	47932	23	Adult PCPs	2 in 15 miles	0	23	100.0	7.1	7.1	7.1	7.1
		Hillsboro	47949	12	Adult PCPs	2 in 15 miles	0	12	100.0	10.0	10.0	10.0	10.0
		Kingman	47952	33	Adult PCPs	2 in 15 miles	0	33	100.0	9.4	9.4	9.7	9.7

## Access Detail By Zip Code

March 2, 2021

Access Analysis  
Network Analysis - Rural

Distance Method  
Estimated Driving  
Distance

Employee / Provider Groups  
Rural Employees  
Adult PCPs

Employees With Access													
State Abbr	County	City	Zip Code	Employee	Provider		Counts	With Access		Average Distance			
				#	Group	Standard	#	#	%	1	2	3	4
IN	Fountain	Mellott	47958	2	Adult PCPs	2 in 15 miles	0	2	100.0	10.1	10.1	10.1	10.1
		Veedersburg	47987	26	Adult PCPs	2 in 15 miles	4	26	100.0	2.7	2.8	2.8	2.8
	Franklin	Batesville	47006	16	Adult PCPs	2 in 15 miles	17	16	100.0	2.1	2.1	2.1	2.1
		Brookville	47012	75	Adult PCPs	2 in 15 miles	24	75	100.0	3.6	3.7	3.7	3.8
		Cedar Grove	47016	4	Adult PCPs	2 in 15 miles	0	4	100.0	8.9	8.9	9.2	9.2
		Laurel	47024	28	Adult PCPs	2 in 15 miles	0	26	92.9	11.1	11.6	11.6	11.6
		Metamora	47030	10	Adult PCPs	2 in 15 miles	0	10	100.0	6.7	6.7	6.7	6.8
		Oldenburg	47036	6	Adult PCPs	2 in 15 miles	0	6	100.0	4.7	4.7	4.8	4.8
	Fulton	Akron	46910	6	Adult PCPs	2 in 15 miles	3	6	100.0	1.9	2.4	2.4	8.4
		Fulton	46931	2	Adult PCPs	2 in 15 miles	1	2	100.0	0.0	10.3	10.3	10.3
		Kewanna	46939	21	Adult PCPs	2 in 15 miles	0	21	100.0	8.5	11.0	11.3	11.3
		Monterey	46960	1	Adult PCPs	2 in 15 miles	0	1	100.0	2.8	2.8	5.1	5.1
		Rochester	46975	141	Adult PCPs	2 in 15 miles	12	141	100.0	3.4	4.1	4.2	4.3
	Gibson	Buckskin	47647	3	Adult PCPs	2 in 15 miles	0	3	100.0	7.7	9.0	9.4	9.5
		Fort Branch	47648	15	Adult PCPs	2 in 15 miles	7	15	100.0	1.3	1.5	1.7	1.9
		Francisco	47649	12	Adult PCPs	2 in 15 miles	0	12	100.0	6.7	6.8	6.8	8.4
		Griffin	47616	1	Adult PCPs	2 in 15 miles	0	1	100.0	6.5	11.1	11.1	17.3
		Haubstadt	47639	29	Adult PCPs	2 in 15 miles	1	29	100.0	2.5	4.5	4.5	4.7
		Hazleton	47640	2	Adult PCPs	2 in 15 miles	0	2	100.0	9.8	9.8	9.9	10.1
		Oakland City	47660	25	Adult PCPs	2 in 15 miles	3	25	100.0	1.8	2.6	2.6	11.3
		Owensville	47665	13	Adult PCPs	2 in 15 miles	0	13	100.0	7.6	7.6	8.8	9.0
		Patoka	47666	13	Adult PCPs	2 in 15 miles	0	13	100.0	4.8	4.8	4.8	4.9
		Poseyville	47633	2	Adult PCPs	2 in 15 miles	0	2	100.0	3.9	3.9	12.0	12.0
		Princeton	47670	52	Adult PCPs	2 in 15 miles	44	52	100.0	1.5	1.5	1.6	1.9
	Greene	Bloomfield	47424	90	Adult PCPs	2 in 15 miles	4	88	97.8	5.0	5.9	6.2	6.4
		Dugger	47848	5	Adult PCPs	2 in 15 miles	0	5	100.0	1.8	1.8	5.4	5.4
		Jasonville	47438	117	Adult PCPs	2 in 15 miles	2	117	100.0	1.7	1.7	8.3	8.3
		Linton	47441	285	Adult PCPs	2 in 15 miles	16	285	100.0	1.5	1.5	2.2	2.7
		Lyons	47443	27	Adult PCPs	2 in 15 miles	0	27	100.0	5.8	5.9	6.0	6.0
		Newberry	47449	4	Adult PCPs	2 in 15 miles	1	4	100.0	5.4	6.1	6.2	6.4
		Owensburg	47453	3	Adult PCPs	2 in 15 miles	0	2	66.7	10.2	11.6	11.9	12.2
		Solsberry	47459	8	Adult PCPs	2 in 15 miles	0	8	100.0	8.7	9.3	9.4	9.4
		Switz City	47465	11	Adult PCPs	2 in 15 miles	0	11	100.0	4.4	4.5	4.6	4.7
		Worthington	47471	33	Adult PCPs	2 in 15 miles	1	33	100.0	2.4	8.5	8.5	9.2
	Hancock	Carthage	46115	1	Adult PCPs	2 in 15 miles	0	1	100.0	7.0	7.0	10.1	10.1
	Harrison	Central	47110	8	Adult PCPs	2 in 15 miles	0	8	100.0	7.2	7.2	7.5	7.5
		Corydon	47112	104	Adult PCPs	2 in 15 miles	52	104	100.0	3.6	4.4	4.6	4.7
		Depauw	47115	20	Adult PCPs	2 in 15 miles	0	20	100.0	6.3	6.3	6.6	6.6
		Elizabeth	47117	10	Adult PCPs	2 in 15 miles	2	10	100.0	3.9	3.9	6.7	6.9
		Laconia	47135	3	Adult PCPs	2 in 15 miles	0	3	100.0	7.4	7.4	10.1	10.5

# Access Detail By Zip Code

March 2, 2021

Access Analysis  
Network Analysis - Rural

Distance Method  
Estimated Driving  
Distance

Employee / Provider Groups  
Rural Employees  
Adult PCPs

Employees With Access													
State Abbr	County	City	Zip Code	Employee	Provider		Counts	With Access		Average Distance			
				#	Group	Standard	#	#	%	1	2	3	4
IN	Harrison	Lanesville	47136	14	Adult PCPs	2 in 15 miles	0	14	100.0	5.6	6.5	6.7	7.9
		Leavenworth	47137	1	Adult PCPs	2 in 15 miles	0	1	100.0	7.3	7.6	7.6	7.6
		Mauckport	47142	1	Adult PCPs	2 in 15 miles	0	1	100.0	3.9	3.9	4.2	4.2
		New Salisbury	47161	4	Adult PCPs	2 in 15 miles	2	4	100.0	1.4	1.4	6.1	6.1
		Palmyra	47164	7	Adult PCPs	2 in 15 miles	8	7	100.0	3.7	3.7	3.7	3.7
		Ramsey	47166	13	Adult PCPs	2 in 15 miles	0	13	100.0	4.4	4.4	5.7	5.7
	Henry	Losantville	47354	5	Adult PCPs	2 in 15 miles	0	5	100.0	10.4	11.8	11.9	12.1
		Jasper	Demotte	46310	46	Adult PCPs	2 in 15 miles	5	46	100.0	1.5	2.4	2.8
		Fair Oaks	47943	2	Adult PCPs	2 in 15 miles	0	2	100.0	5.6	9.2	9.9	10.3
		Francesville	47946	1	Adult PCPs	2 in 15 miles	0	1	100.0	4.9	4.9	4.9	4.9
		Medaryville	47957	1	Adult PCPs	2 in 15 miles	0	1	100.0	8.2	8.2	8.2	8.2
		Remington	47977	12	Adult PCPs	2 in 15 miles	0	12	100.0	7.2	10.8	11.0	11.0
		Rensselaer	47978	99	Adult PCPs	2 in 15 miles	72	99	100.0	2.8	2.8	2.9	2.9
		San Pierre	46374	3	Adult PCPs	2 in 15 miles	0	3	100.0	6.8	9.5	9.5	9.9
		Wheatfield	46392	41	Adult PCPs	2 in 15 miles	6	41	100.0	3.2	4.9	4.9	4.9
	Jay	Bryant	47326	3	Adult PCPs	2 in 15 miles	0	3	100.0	5.7	8.7	9.8	10.3
		Dunkirk	47336	9	Adult PCPs	2 in 15 miles	15	9	100.0	1.7	2.3	2.3	2.3
		Pennville	47369	1	Adult PCPs	2 in 15 miles	0	1	100.0	9.5	9.5	9.5	9.5
		Portland	47371	77	Adult PCPs	2 in 15 miles	136	77	100.0	3.3	3.5	3.5	4.0
		Redkey	47373	8	Adult PCPs	2 in 15 miles	0	8	100.0	4.9	5.3	5.3	5.3
		Ridgeville	47380	3	Adult PCPs	2 in 15 miles	0	3	100.0	5.0	8.5	8.5	8.5
		Union City	47390	1	Adult PCPs	2 in 15 miles	0	1	100.0	8.2	8.2	8.2	9.8
	Jefferson	Commiskey	47227	6	Adult PCPs	2 in 15 miles	0	6	100.0	12.1	12.3	12.5	12.5
	Jennings	Butler	47223	49	Adult PCPs	2 in 15 miles	0	49	100.0	9.4	9.5	9.5	9.5
		Commiskey	47227	22	Adult PCPs	2 in 15 miles	0	22	100.0	10.4	10.7	10.8	10.8
		Hayden	47245	2	Adult PCPs	2 in 15 miles	0	2	100.0	6.8	7.1	7.1	7.1
		North Vernon	47265	293	Adult PCPs	2 in 15 miles	19	293	100.0	3.8	3.9	3.9	3.9
		Paris Crossing	47270	15	Adult PCPs	2 in 15 miles	0	15	100.0	10.7	10.9	11.0	11.0
		Scipio	47273	37	Adult PCPs	2 in 15 miles	0	37	100.0	8.9	8.9	8.9	8.9
		Vernon	47282	4	Adult PCPs	2 in 15 miles	0	4	100.0	1.9	2.4	2.4	2.4
	Johnson	Morgantown	46160	18	Adult PCPs	2 in 15 miles	0	18	100.0	6.0	6.0	6.0	6.0
	Knox	Carlisle	47838	1	Adult PCPs	2 in 15 miles	0	1	100.0	10.6	14.8	14.8	15.6
	Kosciusko	Akron	46910	8	Adult PCPs	2 in 15 miles	0	8	100.0	3.6	3.6	4.0	8.3
	LaGrange	Howe	46746	18	Adult PCPs	2 in 15 miles	0	18	100.0	6.2	6.2	6.4	6.4
		LaGrange	46761	43	Adult PCPs	2 in 15 miles	20	43	100.0	3.9	3.9	3.9	3.9
		Mongo	46771	1	Adult PCPs	2 in 15 miles	0	1	100.0	8.4	8.4	8.4	8.4
		Shipshewana	46565	6	Adult PCPs	2 in 15 miles	9	6	100.0	2.5	2.5	3.3	3.5
		Topeka	46571	5	Adult PCPs	2 in 15 miles	2	5	100.0	2.4	2.4	8.1	8.1
		Wolcottville	46795	24	Adult PCPs	2 in 15 miles	0	24	100.0	7.7	7.7	7.9	7.9
	LaPorte	Hamlet	46532	11	Adult PCPs	2 in 15 miles	0	11	100.0	9.1	10.4	10.4	10.5



## Access Detail By Zip Code

March 2, 2021

Access Analysis  
Network Analysis - Rural

Distance Method  
Estimated Driving  
Distance

Employee / Provider Groups  
Rural Employees  
Adult PCPs

Employees With Access													
State Abbr	County	City	Zip Code	Employee	Provider		Counts	With Access		Average Distance			
				#	Group	Standard	#	#	%	1	2	3	4
IN	Lawrence	Orleans	47452	4	Adult PCPs	2 in 15 miles	0	4	100.0	6.8	7.6	7.8	8.3
	Martin	French Lick	47432	3	Adult PCPs	2 in 15 miles	0	3	100.0	4.9	4.9	4.9	5.1
		Loogootee	47553	35	Adult PCPs	2 in 15 miles	3	35	100.0	2.9	3.1	3.4	3.9
		Shoals	47581	38	Adult PCPs	2 in 15 miles	4	38	100.0	4.3	4.3	4.3	4.3
	Monroe	Gosport	47433	11	Adult PCPs	2 in 15 miles	0	11	100.0	4.6	4.6	4.6	4.6
	Morgan	Cloverdale	46120	6	Adult PCPs	2 in 15 miles	0	6	100.0	7.8	7.8	10.2	10.2
		Gosport	47433	6	Adult PCPs	2 in 15 miles	0	6	100.0	5.8	5.8	5.8	5.8
		Morgantown	46160	26	Adult PCPs	2 in 15 miles	0	26	100.0	8.0	8.0	8.0	8.0
		Quincy	47456	4	Adult PCPs	2 in 15 miles	0	4	100.0	9.2	9.2	12.2	12.2
	Newton	Brook	47922	8	Adult PCPs	2 in 15 miles	1	8	100.0	2.3	9.5	9.8	9.8
		Demotte	46310	15	Adult PCPs	2 in 15 miles	1	15	100.0	1.7	7.5	8.2	8.7
		Goodland	47948	2	Adult PCPs	2 in 15 miles	0	2	100.0	7.9	10.0	13.5	14.4
		Kentland	47951	16	Adult PCPs	2 in 15 miles	1	16	100.0	1.1	6.8	10.7	12.4
		Lake Village	46349	21	Adult PCPs	2 in 15 miles	0	21	100.0	7.9	11.4	11.5	12.3
		Morocco	47963	25	Adult PCPs	2 in 15 miles	3	25	100.0	2.9	3.1	3.1	9.5
		Mount Ayr	47964	7	Adult PCPs	2 in 15 miles	0	7	100.0	8.5	8.5	8.6	8.6
		Rensselaer	47978	2	Adult PCPs	2 in 15 miles	0	2	100.0	8.0	8.0	8.0	8.2
		Sumava Res...	46379	1	Adult PCPs	2 in 15 miles	0	1	100.0	9.5	10.5	10.5	12.0
	Noble	Churubusco	46723	3	Adult PCPs	2 in 15 miles	0	3	100.0	6.5	9.6	9.6	10.2
		Columbia City	46725	5	Adult PCPs	2 in 15 miles	0	5	100.0	7.8	7.9	7.9	7.9
		Wolcottville	46795	1	Adult PCPs	2 in 15 miles	0	1	100.0	8.1	8.1	8.1	8.1
	Ohio	Rising Sun	47040	12	Adult PCPs	2 in 15 miles	5	12	100.0	2.3	2.3	2.3	2.3
	Orange	Campbellsburg	47108	1	Adult PCPs	2 in 15 miles	0	1	100.0	6.4	9.3	10.1	10.1
		English	47118	14	Adult PCPs	2 in 15 miles	0	14	100.0	7.2	7.4	7.6	7.6
		French Lick	47432	22	Adult PCPs	2 in 15 miles	4	22	100.0	2.6	2.7	2.7	2.9
		Hardinsburg	47125	4	Adult PCPs	2 in 15 miles	0	4	100.0	9.5	9.5	9.5	9.5
		Marengo	47140	15	Adult PCPs	2 in 15 miles	0	15	100.0	6.5	6.5	6.5	6.5
		Orleans	47452	30	Adult PCPs	2 in 15 miles	2	30	100.0	2.1	2.8	5.7	6.3
		Paoli	47454	77	Adult PCPs	2 in 15 miles	51	77	100.0	3.5	3.6	3.6	3.6
		Taswell	47175	3	Adult PCPs	2 in 15 miles	0	3	100.0	10.2	10.2	10.6	10.6
		West Baden...	47469	17	Adult PCPs	2 in 15 miles	4	17	100.0	3.1	3.2	3.2	3.2
	Owen	Bowling Green	47833	3	Adult PCPs	2 in 15 miles	0	3	100.0	11.0	11.0	11.0	11.0
		Clay City	47841	1	Adult PCPs	2 in 15 miles	0	1	100.0	5.5	5.5	5.5	5.5
		Cloverdale	46120	16	Adult PCPs	2 in 15 miles	0	16	100.0	5.8	5.8	11.5	11.5
		Coal City	47427	6	Adult PCPs	2 in 15 miles	0	6	100.0	7.2	7.5	7.5	7.5
		Freedom	47431	12	Adult PCPs	2 in 15 miles	0	12	100.0	8.4	8.8	8.8	8.8
		Gosport	47433	31	Adult PCPs	2 in 15 miles	4	31	100.0	3.7	3.7	3.8	3.8
		Patrickburg	47455	1	Adult PCPs	2 in 15 miles	0	1	100.0	10.0	10.0	10.0	10.0
		Poland	47868	34	Adult PCPs	2 in 15 miles	0	34	100.0	10.1	10.1	11.8	11.8
		Quincy	47456	11	Adult PCPs	2 in 15 miles	0	11	100.0	7.7	7.7	9.7	9.7

## Access Detail By Zip Code

March 2, 2021

Access Analysis  
Network Analysis - Rural

Distance Method  
Estimated Driving  
Distance

Employee / Provider Groups  
Rural Employees  
Adult PCPs

Employees With Access													
State Abbr	County	City	Zip Code	Employee	Provider		Counts	With Access		Average Distance			
				#	Group	Standard	#	#	%	1	2	3	4
IN	Owen	Spencer	47460	93	Adult PCPs	2 in 15 miles	9	93	100.0	4.0	4.0	4.1	4.1
		Worthington	47471	4	Adult PCPs	2 in 15 miles	0	4	100.0	6.5	11.3	11.3	11.6
	Parke	Bloomingtondale	47832	36	Adult PCPs	2 in 15 miles	20	36	100.0	2.9	2.9	2.9	2.9
		Brazil	47834	10	Adult PCPs	2 in 15 miles	0	10	100.0	10.3	10.3	10.3	10.3
		Bridgeton	47836	3	Adult PCPs	2 in 15 miles	0	3	100.0	8.8	10.1	10.1	10.7
		Carbon	47837	22	Adult PCPs	2 in 15 miles	0	22	100.0	8.3	8.8	8.8	8.8
		Greencastle	46135	1	Adult PCPs	2 in 15 miles	0	1	100.0	8.5	8.5	8.5	8.5
		Kingman	47952	12	Adult PCPs	2 in 15 miles	0	12	100.0	5.1	5.1	5.7	5.7
		Marshall	47859	34	Adult PCPs	2 in 15 miles	0	34	100.0	7.1	7.1	7.2	7.2
		Mecca	47860	9	Adult PCPs	2 in 15 miles	0	9	100.0	7.8	7.8	7.9	8.0
		Montezuma	47862	37	Adult PCPs	2 in 15 miles	0	37	100.0	6.7	6.7	6.7	6.7
		Rockville	47872	208	Adult PCPs	2 in 15 miles	26	208	100.0	3.5	3.5	4.0	4.0
		Rosedale	47874	29	Adult PCPs	2 in 15 miles	1	29	100.0	2.5	6.6	6.6	6.7
		Branchville	47514	16	Adult PCPs	2 in 15 miles	0	4	25.0	10.0	14.3	17.2	17.2
		Bristow	47515	8	Adult PCPs	2 in 15 miles	1	7	87.5	5.1	10.9	10.9	10.9
		Cannelton	47520	58	Adult PCPs	2 in 15 miles	0	49	84.5	3.3	4.3	4.3	4.3
		Derby	47525	5	Adult PCPs	2 in 15 miles	0	4	80.0	12.2	12.2	12.2	12.2
		English	47118	5	Adult PCPs	2 in 15 miles	0	5	100.0	7.1	12.7	12.7	14.0
		Leopold	47551	30	Adult PCPs	2 in 15 miles	0	14	46.7	11.8	13.1	14.1	14.1
		Rome	47574	7	Adult PCPs	2 in 15 miles	0	7	100.0	9.3	9.6	9.6	9.6
		Saint Croix	47576	10	Adult PCPs	2 in 15 miles	0	7	70.0	5.6	13.6	13.9	14.3
		Saint Meinrad	47577	1	Adult PCPs	2 in 15 miles	0	1	100.0	8.1	8.1	8.1	8.1
		Tell City	47586	247	Adult PCPs	2 in 15 miles	48	247	100.0	2.4	2.6	2.7	2.9
		Troy	47588	1	Adult PCPs	2 in 15 miles	0	1	100.0	3.9	3.9	4.8	4.8
	Pike	Oakland City	47660	3	Adult PCPs	2 in 15 miles	0	3	100.0	5.5	6.6	6.6	8.8
		Otwell	47564	7	Adult PCPs	2 in 15 miles	0	7	100.0	9.5	9.5	9.9	10.1
		Petersburg	47567	30	Adult PCPs	2 in 15 miles	5	30	100.0	2.9	2.9	3.1	3.8
		Stendal	47585	5	Adult PCPs	2 in 15 miles	0	5	100.0	7.0	7.0	11.1	12.6
		Winslow	47598	28	Adult PCPs	2 in 15 miles	0	28	100.0	8.5	8.5	8.8	9.7
		Cynthiana	47612	1	Adult PCPs	2 in 15 miles	0	1	100.0	5.5	5.5	8.2	10.6
	Posey	Griffin	47616	4	Adult PCPs	2 in 15 miles	0	4	100.0	7.4	9.8	10.1	17.2
		Mount Vernon	47620	105	Adult PCPs	2 in 15 miles	5	105	100.0	3.3	4.1	4.1	4.4
		New Harmony	47631	14	Adult PCPs	2 in 15 miles	0	14	100.0	9.5	9.7	11.7	12.7
		Poseyville	47633	10	Adult PCPs	2 in 15 miles	2	10	100.0	3.3	3.3	12.5	13.6
		Wadesville	47638	16	Adult PCPs	2 in 15 miles	0	16	100.0	5.8	7.6	8.8	10.5
		Francesville	47946	18	Adult PCPs	2 in 15 miles	4	18	100.0	3.9	4.0	4.1	4.1
	Pulaski	Kewanna	46939	2	Adult PCPs	2 in 15 miles	0	2	100.0	6.7	6.7	7.7	7.7
		Medaryville	47957	9	Adult PCPs	2 in 15 miles	0	9	100.0	7.8	7.8	7.8	7.8
		Monon	47959	1	Adult PCPs	2 in 15 miles	0	1	100.0	7.0	7.2	7.2	7.2
		Monterey	46960	7	Adult PCPs	2 in 15 miles	2	7	100.0	2.1	2.1	8.1	8.1

## Access Detail By Zip Code

March 2, 2021

Access Analysis  
Network Analysis - Rural

Distance Method  
Estimated Driving  
Distance

Employee / Provider Groups  
Rural Employees  
Adult PCPs

Employees With Access													
State Abbr	County	City	Zip Code	Employee	Provider		Counts	With Access		Average Distance			
				#	Group	Standard	#	#	%	1	2	3	4
IN	Pulaski	North Judson	46366	2	Adult PCPs	2 in 15 miles	0	2	100.0	6.5	6.5	7.1	7.1
		San Pierre	46374	1	Adult PCPs	2 in 15 miles	0	1	100.0	9.2	9.2	9.8	9.8
		Star City	46985	37	Adult PCPs	2 in 15 miles	0	37	100.0	9.0	9.0	9.4	9.4
		Winamac	46996	96	Adult PCPs	2 in 15 miles	34	96	100.0	3.7	3.7	3.9	4.0
		Bainbridge	46105	34	Adult PCPs	2 in 15 miles	8	34	100.0	3.1	3.1	3.1	3.2
		Cloverdale	46120	116	Adult PCPs	2 in 15 miles	2	116	100.0	3.6	3.6	9.8	9.8
		Fillmore	46128	27	Adult PCPs	2 in 15 miles	0	27	100.0	6.0	6.0	6.1	6.4
		Greencastle	46135	267	Adult PCPs	2 in 15 miles	23	267	100.0	3.2	3.2	3.3	3.4
		Poland	47868	2	Adult PCPs	2 in 15 miles	0	2	100.0	9.1	9.1	11.0	11.0
		Quincy	47456	1	Adult PCPs	2 in 15 miles	0	1	100.0	4.3	4.3	13.3	13.3
	Randolph	Reelsville	46171	38	Adult PCPs	2 in 15 miles	0	38	100.0	7.9	7.9	8.5	8.5
		Roachdale	46172	28	Adult PCPs	2 in 15 miles	0	28	100.0	7.0	7.0	7.0	7.4
		Russellville	46175	7	Adult PCPs	2 in 15 miles	0	7	100.0	11.9	11.9	11.9	12.3
		Farmland	47340	42	Adult PCPs	2 in 15 miles	0	42	100.0	5.9	8.5	9.1	9.2
		Losantville	47354	24	Adult PCPs	2 in 15 miles	0	24	100.0	9.6	12.3	13.5	14.3
		Lynn	47355	36	Adult PCPs	2 in 15 miles	1	36	100.0	4.2	10.4	10.6	10.6
		Modoc	47358	6	Adult PCPs	2 in 15 miles	0	6	100.0	9.0	11.7	13.7	14.7
		Parker City	47368	22	Adult PCPs	2 in 15 miles	1	22	100.0	2.5	7.1	7.1	7.1
		Redkey	47373	2	Adult PCPs	2 in 15 miles	0	2	100.0	3.9	4.0	4.0	4.0
		Ridgeville	47380	15	Adult PCPs	2 in 15 miles	1	15	100.0	3.0	8.8	9.1	9.1
		Union City	47390	24	Adult PCPs	2 in 15 miles	0	24	100.0	3.1	3.5	9.4	10.2
	Ripley	Winchester	47394	75	Adult PCPs	2 in 15 miles	19	75	100.0	2.8	3.2	3.3	3.3
		Batesville	47006	84	Adult PCPs	2 in 15 miles	32	84	100.0	2.9	2.9	2.9	2.9
		Cross Plains	47017	7	Adult PCPs	2 in 15 miles	0	7	100.0	10.5	10.6	10.6	12.4
		Holton	47023	48	Adult PCPs	2 in 15 miles	0	48	100.0	7.3	7.3	7.3	7.3
		Milan	47031	52	Adult PCPs	2 in 15 miles	4	52	100.0	2.6	2.7	2.7	2.7
		Napoleon	47034	1	Adult PCPs	2 in 15 miles	0	1	100.0	7.2	7.2	7.2	7.2
		Osgood	47037	39	Adult PCPs	2 in 15 miles	4	39	100.0	4.1	4.1	4.1	4.1
		Sunman	47041	6	Adult PCPs	2 in 15 miles	1	6	100.0	2.8	6.5	6.5	6.5
		Versailles	47042	62	Adult PCPs	2 in 15 miles	4	62	100.0	5.0	5.0	5.0	5.1
	Rush	Arlington	46104	13	Adult PCPs	2 in 15 miles	0	13	100.0	7.0	7.0	9.6	9.6
		Carthage	46115	40	Adult PCPs	2 in 15 miles	0	40	100.0	5.9	5.9	6.1	6.1
		Falmouth	46127	3	Adult PCPs	2 in 15 miles	0	3	100.0	11.0	11.0	11.1	11.1
		Manilla	46150	7	Adult PCPs	2 in 15 miles	0	7	100.0	7.8	9.1	9.1	9.2
		Mays	46155	10	Adult PCPs	2 in 15 miles	0	10	100.0	8.6	8.6	8.7	8.7
		Milroy	46156	16	Adult PCPs	2 in 15 miles	1	16	100.0	2.6	9.1	9.4	9.4
	Spencer	Rushville	46173	125	Adult PCPs	2 in 15 miles	31	124	99.2	4.0	4.4	4.5	4.5
		Chrisney	47611	12	Adult PCPs	2 in 15 miles	0	12	100.0	9.1	9.1	9.5	9.5
		Dale	47523	20	Adult PCPs	2 in 15 miles	4	20	100.0	1.6	1.6	1.6	1.6
		Evanston	47531	19	Adult PCPs	2 in 15 miles	0	19	100.0	7.6	8.2	8.5	9.2

# Access Detail By Zip Code

March 2, 2021

Access Analysis  
Network Analysis - Rural

Distance Method  
Estimated Driving  
Distance

Employee / Provider Groups  
Rural Employees  
Adult PCPs

Employees With Access													
State Abbr	County	City	Zip Code	Employee	Provider		Counts	With Access		Average Distance			
				#	Group	Standard	#	#	%	1	2	3	4
IN	Spencer	Gentryville	47537	5	Adult PCPs	2 in 15 miles	0	5	100.0	8.8	8.8	8.8	8.8
		Grandview	47615	22	Adult PCPs	2 in 15 miles	0	22	100.0	6.7	8.3	8.3	8.4
		Lamar	47550	11	Adult PCPs	2 in 15 miles	0	11	100.0	4.7	4.8	4.8	8.5
		Lincoln City	47552	7	Adult PCPs	2 in 15 miles	0	7	100.0	3.9	3.9	3.9	3.9
		Richland	47634	26	Adult PCPs	2 in 15 miles	0	26	100.0	5.5	5.5	9.3	9.3
		Rockport	47635	47	Adult PCPs	2 in 15 miles	7	47	100.0	2.2	2.3	3.4	3.6
		Saint Meinrad	47577	7	Adult PCPs	2 in 15 miles	0	7	100.0	6.0	6.0	6.0	6.6
		Santa Claus	47579	11	Adult PCPs	2 in 15 miles	3	11	100.0	1.5	1.5	1.5	7.2
		Troy	47588	3	Adult PCPs	2 in 15 miles	0	3	100.0	6.0	6.0	6.8	6.8
	Starke	Grovertown	46531	14	Adult PCPs	2 in 15 miles	0	14	100.0	7.3	8.2	8.9	9.0
		Hamlet	46532	26	Adult PCPs	2 in 15 miles	0	26	100.0	8.0	8.4	8.4	8.6
		Knox	46534	78	Adult PCPs	2 in 15 miles	75	78	100.0	3.0	3.0	3.0	3.1
		Monterey	46960	3	Adult PCPs	2 in 15 miles	0	3	100.0	5.3	5.3	7.4	7.4
		North Judson	46366	61	Adult PCPs	2 in 15 miles	5	61	100.0	2.5	2.5	2.6	2.9
		San Pierre	46374	12	Adult PCPs	2 in 15 miles	0	12	100.0	6.2	6.2	6.7	6.7
		LaGrange	46761	2	Adult PCPs	2 in 15 miles	0	2	100.0	11.0	11.0	11.0	11.0
		Carlisle	47838	75	Adult PCPs	2 in 15 miles	0	73	97.3	9.3	9.5	11.3	11.5
		Dugger	47848	65	Adult PCPs	2 in 15 miles	2	65	100.0	1.0	1.0	7.3	7.4
		Fairbanks	47849	18	Adult PCPs	2 in 15 miles	0	18	100.0	9.7	9.7	11.8	11.8
		Farmersburg	47850	37	Adult PCPs	2 in 15 miles	0	37	100.0	6.4	6.4	10.0	10.0
		Hymera	47855	19	Adult PCPs	2 in 15 miles	0	19	100.0	5.7	5.7	6.5	6.5
		Jasonville	47438	3	Adult PCPs	2 in 15 miles	0	3	100.0	4.2	4.2	7.4	7.4
		Merom	47861	14	Adult PCPs	2 in 15 miles	0	14	100.0	9.7	9.8	10.6	10.6
		Paxton	47865	1	Adult PCPs	2 in 15 miles	0	1	100.0	5.8	6.0	8.0	8.0
		Shelburn	47879	93	Adult PCPs	2 in 15 miles	2	93	100.0	2.3	2.3	5.3	5.3
		Sullivan	47882	272	Adult PCPs	2 in 15 miles	18	272	100.0	1.9	2.0	3.4	3.4
	Switzerland	Bennington	47011	3	Adult PCPs	2 in 15 miles	0	3	100.0	9.9	10.0	10.1	10.1
		Cross Plains	47017	1	Adult PCPs	2 in 15 miles	0	1	100.0	12.1	12.3	12.3	13.6
		East Enterprise	47019	3	Adult PCPs	2 in 15 miles	0	3	100.0	8.8	8.8	8.8	8.8
		Florence	47020	4	Adult PCPs	2 in 15 miles	0	4	100.0	2.6	2.6	2.7	3.1
		Patriot	47038	5	Adult PCPs	2 in 15 miles	0	5	100.0	6.7	7.0	7.0	7.4
		Rising Sun	47040	3	Adult PCPs	2 in 15 miles	0	3	100.0	6.1	6.1	6.2	6.8
		Vevay	47043	54	Adult PCPs	2 in 15 miles	2	54	100.0	4.7	4.9	6.1	7.4
	Tippecanoe	Delphi	46923	1	Adult PCPs	2 in 15 miles	0	1	100.0	7.4	11.1	11.1	11.1
		Otterbein	47970	2	Adult PCPs	2 in 15 miles	24	2	100.0	1.4	1.4	1.4	1.4
	Tipton	Kempton	46049	7	Adult PCPs	2 in 15 miles	0	7	100.0	8.8	8.8	8.8	8.8
		Sharpsville	46068	14	Adult PCPs	2 in 15 miles	0	14	100.0	5.7	5.9	5.9	6.0
		Tipton	46072	88	Adult PCPs	2 in 15 miles	103	88	100.0	2.7	2.7	2.7	2.7
		Windfall	46076	4	Adult PCPs	2 in 15 miles	0	4	100.0	8.0	8.1	8.1	8.4
	Union	Brownsville	47325	3	Adult PCPs	2 in 15 miles	0	3	100.0	6.4	6.8	7.0	7.3

# Access Detail By Zip Code

March 2, 2021

Access Analysis  
Network Analysis - Rural

Distance Method  
Estimated Driving  
Distance

Employee / Provider Groups  
Rural Employees  
Adult PCPs

Employees With Access													
State Abbr	County	City	Zip Code	Employee	Provider		Counts	With Access		Average Distance			
				#	Group	Standard	#	#	%	1	2	3	4
IN	Union	Liberty	47353	92	Adult PCPs	2 in 15 miles	4	92	100.0	3.3	3.6	3.6	3.7
	Vanderburgh	Haubstadt	47639	8	Adult PCPs	2 in 15 miles	0	8	100.0	5.3	5.7	6.0	6.5
	Vermillion	Cayuga	47928	23	Adult PCPs	2 in 15 miles	25	23	100.0	1.5	1.5	1.7	1.7
		Clinton	47842	137	Adult PCPs	2 in 15 miles	188	137	100.0	1.7	2.3	2.4	2.5
		Covington	47932	1	Adult PCPs	2 in 15 miles	0	1	100.0	8.1	8.1	8.1	8.1
		Dana	47847	34	Adult PCPs	2 in 15 miles	0	34	100.0	7.9	8.1	8.1	8.1
		Hillsdale	47854	6	Adult PCPs	2 in 15 miles	0	6	100.0	8.3	8.4	8.4	8.4
		Newport	47966	13	Adult PCPs	2 in 15 miles	0	13	100.0	7.0	7.0	7.0	7.0
		Perrysville	47974	6	Adult PCPs	2 in 15 miles	0	6	100.0	7.6	7.6	8.2	8.2
		Saint Bernice	47875	2	Adult PCPs	2 in 15 miles	0	2	100.0	8.3	9.8	10.2	10.2
		Universal	47884	3	Adult PCPs	2 in 15 miles	0	3	100.0	3.6	5.0	5.0	5.1
	Vigo	Brazil	47834	26	Adult PCPs	2 in 15 miles	0	26	100.0	6.0	6.7	6.8	6.8
		Clinton	47842	1	Adult PCPs	2 in 15 miles	0	1	100.0	4.0	5.2	5.2	5.3
		Farmersburg	47850	7	Adult PCPs	2 in 15 miles	0	7	100.0	7.6	7.6	10.4	10.4
		Rosedale	47874	14	Adult PCPs	2 in 15 miles	0	14	100.0	4.9	8.3	8.3	8.4
	Warren	Attica	47918	10	Adult PCPs	2 in 15 miles	0	10	100.0	5.5	6.0	6.0	6.0
		Covington	47932	4	Adult PCPs	2 in 15 miles	0	4	100.0	7.9	8.0	8.1	8.1
		Otterbein	47970	9	Adult PCPs	2 in 15 miles	0	9	100.0	6.0	6.0	6.0	6.0
		Pine Village	47975	3	Adult PCPs	2 in 15 miles	0	3	100.0	9.6	9.6	9.6	9.6
		West Lebanon	47991	1	Adult PCPs	2 in 15 miles	0	1	100.0	6.1	6.1	6.1	6.1
		Williamsport	47993	52	Adult PCPs	2 in 15 miles	15	52	100.0	3.9	4.1	4.1	4.1
	Warrick	Dale	47523	4	Adult PCPs	2 in 15 miles	0	4	100.0	5.5	5.5	6.2	6.2
		Gentryville	47537	2	Adult PCPs	2 in 15 miles	0	2	100.0	8.5	8.5	8.5	8.5
	Washington	Campbellsburg	47108	21	Adult PCPs	2 in 15 miles	1	21	100.0	5.3	10.8	11.0	11.2
		Fredericksburg	47120	4	Adult PCPs	2 in 15 miles	0	4	100.0	8.4	8.4	8.4	8.4
		Hardinsburg	47125	2	Adult PCPs	2 in 15 miles	0	2	100.0	11.8	11.8	11.8	11.8
		Palmyra	47164	4	Adult PCPs	2 in 15 miles	0	4	100.0	3.6	3.6	3.6	3.6
		Pekin	47165	24	Adult PCPs	2 in 15 miles	1	24	100.0	4.9	8.0	8.2	8.5
		Salem	47167	163	Adult PCPs	2 in 15 miles	47	163	100.0	3.9	4.2	4.3	4.4
	Wayne	Modoc	47358	1	Adult PCPs	2 in 15 miles	0	1	100.0	9.6	10.5	15.1	16.1
	Wells	Bluffton	46714	122	Adult PCPs	2 in 15 miles	70	122	100.0	1.5	1.6	1.6	1.6
		Keystone	46759	2	Adult PCPs	2 in 15 miles	0	2	100.0	6.6	6.6	11.5	11.5
		Liberty Center	46766	5	Adult PCPs	2 in 15 miles	0	5	100.0	7.4	7.4	7.4	7.4
		Montpelier	47359	3	Adult PCPs	2 in 15 miles	0	3	100.0	4.0	4.0	10.3	10.3
		Ossian	46777	57	Adult PCPs	2 in 15 miles	3	57	100.0	1.9	2.3	2.8	7.8
		Petroleum	46778	5	Adult PCPs	2 in 15 miles	0	5	100.0	8.8	8.9	8.9	8.9
		Poneto	46781	11	Adult PCPs	2 in 15 miles	0	11	100.0	7.5	7.5	8.8	8.8
		Uniondale	46791	6	Adult PCPs	2 in 15 miles	0	6	100.0	4.8	4.8	6.3	6.8
	White	Brookston	47923	31	Adult PCPs	2 in 15 miles	0	31	100.0	10.3	11.1	11.1	11.1
		Buffalo	47925	3	Adult PCPs	2 in 15 miles	0	3	100.0	7.7	7.9	10.0	10.2

## Access Detail By Zip Code

March 2, 2021

Access Analysis  
Network Analysis - Rural

Distance Method  
Estimated Driving  
Distance

Employee / Provider Groups  
Rural Employees  
Adult PCPs

Employees With Access													
State Abbr	County	City	Zip Code	Employee	Provider		Counts	With Access		Average Distance			
				#	Group	Standard	#	#	%	1	2	3	4
IN	White	Burnettsville	47926	14	Adult PCPs	2 in 15 miles	0	14	100.0	10.4	10.6	11.5	11.5
		Chalmers	47929	3	Adult PCPs	2 in 15 miles	0	3	100.0	9.0	9.9	9.9	9.9
		Idaville	47950	11	Adult PCPs	2 in 15 miles	0	11	100.0	9.7	9.8	10.7	10.8
		Monon	47959	14	Adult PCPs	2 in 15 miles	2	14	100.0	2.2	2.4	8.4	9.0
		Monticello	47960	165	Adult PCPs	2 in 15 miles	75	165	100.0	2.9	3.4	4.0	4.1
		Rensselaer	47978	1	Adult PCPs	2 in 15 miles	0	1	100.0	6.2	6.5	10.4	10.4
		Reynolds	47980	10	Adult PCPs	2 in 15 miles	0	10	100.0	6.0	6.8	7.1	7.3
		Star City	46985	3	Adult PCPs	2 in 15 miles	0	3	100.0	10.7	10.7	11.2	11.2
	Whitley	Wolcott	47995	10	Adult PCPs	2 in 15 miles	1	9	90.0	1.8	13.6	14.0	14.1
		Churubusco	46723	34	Adult PCPs	2 in 15 miles	1	34	100.0	1.7	9.8	10.6	10.6
		Columbia City	46725	124	Adult PCPs	2 in 15 miles	51	124	100.0	3.4	3.6	3.6	3.7
		Larwill	46764	2	Adult PCPs	2 in 15 miles	0	2	100.0	4.4	4.4	4.4	4.6
		South Whitley	46787	11	Adult PCPs	2 in 15 miles	3	11	100.0	2.2	2.2	2.2	10.6
KY	Breckinridge	Cloverport	40111	4	Adult PCPs	2 in 15 miles	1	4	100.0	1.7	7.2	7.2	7.2
		Hardinsburg	40143	8	Adult PCPs	2 in 15 miles	16	8	100.0	4.7	5.5	6.2	6.5
		Irvington	40146	6	Adult PCPs	2 in 15 miles	2	6	100.0	4.9	4.9	11.2	11.2
	Carroll	Carrollton	41008	11	Adult PCPs	2 in 15 miles	41	11	100.0	2.3	2.3	2.3	2.3
		Ghent	41045	2	Adult PCPs	2 in 15 miles	1	2	100.0	3.2	3.6	4.1	6.5
		Milton	40045	3	Adult PCPs	2 in 15 miles	0	3	100.0	5.3	6.7	6.7	6.7
	Gallatin	Ghent	41045	1	Adult PCPs	2 in 15 miles	0	1	100.0	4.2	4.2	4.2	4.2
	Hancock	Hawesville	42348	12	Adult PCPs	2 in 15 miles	3	12	100.0	5.1	5.7	5.7	7.9
		Lewisport	42351	5	Adult PCPs	2 in 15 miles	1	5	100.0	3.1	7.2	7.2	7.3
	Trimble	Bedford	40006	14	Adult PCPs	2 in 15 miles	2	14	100.0	4.5	4.6	7.4	7.6
		Milton	40045	13	Adult PCPs	2 in 15 miles	1	13	100.0	2.3	3.8	3.8	3.8
	Union	Morganfield	42437	6	Adult PCPs	2 in 15 miles	22	6	100.0	2.3	2.3	2.3	2.3
MI	Hillsdale	Hillsdale	49242	7	Adult PCPs	2 in 15 miles	30	7	100.0	2.1	2.2	2.2	2.2
OH	Defiance	Hicksville	43526	5	Adult PCPs	2 in 15 miles	10	5	100.0	1.6	1.6	1.6	1.6
	Paulding	Grover Hill	45849	4	Adult PCPs	2 in 15 miles	0	4	100.0	8.7	10.4	11.4	12.8
		Hicksville	43526	1	Adult PCPs	2 in 15 miles	0	1	100.0	4.5	4.5	4.5	4.5
		Oakwood	45873	1	Adult PCPs	2 in 15 miles	1	1	100.0	0.2	12.9	13.4	13.4
		Paulding	45879	1	Adult PCPs	2 in 15 miles	6	1	100.0	1.2	1.2	1.2	1.2
	Preble	Eaton	45320	23	Adult PCPs	2 in 15 miles	16	23	100.0	2.8	2.8	3.3	3.4
		Eldorado	45321	1	Adult PCPs	2 in 15 miles	0	1	100.0	6.9	8.2	8.2	8.2
		Lewisburg	45338	4	Adult PCPs	2 in 15 miles	1	4	100.0	1.8	6.3	6.7	6.7
		New Paris	45347	7	Adult PCPs	2 in 15 miles	1	7	100.0	1.7	4.0	4.0	4.1
		West Alexan...	45381	8	Adult PCPs	2 in 15 miles	1	8	100.0	2.5	6.3	6.6	7.0
	Van Wert	Van Wert	45891	6	Adult PCPs	2 in 15 miles	23	6	100.0	1.3	2.2	2.3	2.5
		Williams	Edgerton	43517	2	Adult PCPs	2 in 15 miles	2	2	100.0	0.7	0.8	7.6
Grand...				9,341	Adult PCPs	2 in 15 miles	1,993	9,237	98.9	4.1	4.7	5.4	5.6

## Access Summary By State Name

**Access Analysis**  
**Network Analysis - Rural**  
**Distance Method**  
**Estimated Driving Distance**  
**Employee Group**  
**Rural Employees**  
**Provider Group**  
**Adult PCPs**

**<sup>1</sup> Provider counts represent:  
#: Provider access points**

[illegible]

**Access Analysis**  
**Network Analysis - Rural**  
**Distance Method**  
**Estimated Driving**  
**Distance**  
**Employee / Provider Groups**  
**Rural Employees**  
**Adult PCPs**

[illegible]



## Access Detail By Zip Code

March 2, 2021

Access Analysis  
Network Analysis - Rural

Distance Method  
Estimated Driving  
Distance

Employee / Provider Groups  
Rural Employees  
Adult PCPs

Employees Without Access														
State Abbr	County	City	Zip Code	Employee	Provider		Counts	Without Access		Average Distance				
				#	Group	Standard	#	#	%	1	2	3	4	
IN	Benton	Boswell	47921	2	Adult PCPs	2 in 15 miles	0	2	100.0	15.9	15.9	15.9	15.9	
		Fowler	47944	40	Adult PCPs	2 in 15 miles	0	32	80.0	15.6	17.6	18.7	18.9	
		Remington	47977	3	Adult PCPs	2 in 15 miles	0	1	33.3	7.2	15.2	15.2	15.2	
	Brown	Morgantown	46160	61	Adult PCPs	2 in 15 miles	0	4	6.6	7.8	15.7	15.7	15.7	
		Nashville	47448	102	Adult PCPs	2 in 15 miles	1	12	11.8	4.3	15.4	15.4	15.5	
	Clay	Bowling Green	47833	5	Adult PCPs	2 in 15 miles	0	1	20.0	15.7	15.7	15.7	15.7	
		Crawford	Leavenworth	47137	16	Adult PCPs	2 in 15 miles	1	3	18.8	9.3	16.5	16.5	16.5
	Franklin	Laurel	47024	28	Adult PCPs	2 in 15 miles	0	2	7.1	11.1	15.5	15.5	15.5	
	Greene	Bloomfield	47424	90	Adult PCPs	2 in 15 miles	4	2	2.2	9.0	15.2	15.2	15.4	
		Owensburg	47453	3	Adult PCPs	2 in 15 miles	0	1	33.3	9.8	15.8	15.8	16.3	
	Perry	Branchville	47514	16	Adult PCPs	2 in 15 miles	0	12	75.0	10.6	16.4	17.0	17.0	
		Bristow	47515	8	Adult PCPs	2 in 15 miles	1	1	12.5	7.6	15.4	15.4	15.4	
			Cannelton	47520	58	Adult PCPs	2 in 15 miles	0	9	15.5	14.5	17.1	17.2	18.0
			Derby	47525	5	Adult PCPs	2 in 15 miles	0	1	20.0	15.1	15.1	15.1	15.1
			Leopold	47551	30	Adult PCPs	2 in 15 miles	0	16	53.3	13.9	16.5	17.1	17.1
			Saint Croix	47576	10	Adult PCPs	2 in 15 miles	0	3	30.0	8.2	15.6	15.9	15.9
		Rush	Rushville	46173	125	Adult PCPs	2 in 15 miles	31	1	0.8	9.5	15.2	15.6	15.6
		Sullivan	Carlisle	47838	75	Adult PCPs	2 in 15 miles	0	2	2.7	15.4	15.5	16.3	16.8
		White	Wolcott	47995	10	Adult PCPs	2 in 15 miles	1	1	10.0	4.6	16.0	16.0	16.0
	Grand...				687	Adult PCPs	2 in 15 miles	39	106	15.4	12.1	16.6	17.1	17.2

## Access Summary By State Name

## Access Analysis

### Network Analysis - Rural

### Distance Method

#### Estimated Driving Distance

**Employee Group**  
**Rural Employees**

**Provider Group**  
**Pediatricians**

**<sup>1</sup> Provider counts represent:  
#: Provider access points**

[illegible]

## Access Detail By State Name

**Access Analysis**  
**Network Analysis - Rural**  
**Distance Method**  
**Estimated Driving**  
**Distance**  
**Employee / Provider Groups**  
**Rural Employees**  
**Pediatricians**

[illegible]

# Access Detail By Zip Code

March 2, 2021

Access Analysis  
Network Analysis - Rural

Distance Method  
Estimated Driving  
Distance

Employee / Provider Groups  
Rural Employees  
Pediatricians

Employees With Access													
State Abbr	County	City	Zip Code	Employee	Provider		Counts	With Access		Average Distance			
				#	Group	Standard	#	#	%	1	2	3	4
IL	Clark	Dennison	62423	1	Pediatricians	2 in 15 miles	0	1	100.0	10.3	10.4	10.4	10.4
		Marshall	62441	16	Pediatricians	2 in 15 miles	0	3	18.8	12.5	12.5	13.4	13.4
	Edgar	Marshall	62441	1	Pediatricians	2 in 15 miles	0	1	100.0	15.0	15.0	15.0	15.0
		Paris	61944	5	Pediatricians	2 in 15 miles	0	1	20.0	14.7	14.7	14.7	14.8
	Lawrence	Bridgeport	62417	14	Pediatricians	2 in 15 miles	0	14	100.0	13.5	13.5	13.5	13.5
		Lawrenceville	62439	19	Pediatricians	2 in 15 miles	0	19	100.0	11.1	11.1	11.1	11.1
		Saint Francis...	62460	1	Pediatricians	2 in 15 miles	0	1	100.0	10.7	11.5	12.6	12.6
	Wabash	Bellmont	62811	2	Pediatricians	2 in 15 miles	0	2	100.0	8.4	8.4	8.4	9.5
		Mount Carmel	62863	13	Pediatricians	2 in 15 miles	3	13	100.0	3.4	3.7	3.9	14.1
	IN	Adams	Ossian	1	Pediatricians	2 in 15 miles	0	1	100.0	12.4	14.0	14.7	15.0
		Allen	Churubusco	18	Pediatricians	2 in 15 miles	0	18	100.0	7.9	7.9	7.9	7.9
		Bartholomew	Nashville	1	Pediatricians	2 in 15 miles	0	1	100.0	12.1	12.1	12.1	12.1
		Benton	Fowler	40	Pediatricians	2 in 15 miles	0	1	2.5	14.0	14.1	14.1	19.7
			Otterbein	3	Pediatricians	2 in 15 miles	0	2	66.7	1.0	12.0	12.0	12.5
		Blackford	Dunkirk	1	Pediatricians	2 in 15 miles	0	1	100.0	1.3	1.6	1.6	12.6
			Hartford City	90	Pediatricians	2 in 15 miles	0	90	100.0	10.5	10.7	12.7	13.9
			Montpelier	24	Pediatricians	2 in 15 miles	0	11	45.8	12.7	13.4	13.4	16.5
		Brown	Morgantown	61	Pediatricians	2 in 15 miles	0	57	93.4	11.6	11.6	11.6	11.6
			Nashville	102	Pediatricians	2 in 15 miles	0	68	66.7	12.5	12.5	12.5	12.5
		Carroll	Bringinghurst	12	Pediatricians	2 in 15 miles	0	3	25.0	14.3	14.3	14.5	14.5
			Brookston	9	Pediatricians	2 in 15 miles	0	9	100.0	9.3	9.3	9.3	9.3
			Burlington	9	Pediatricians	2 in 15 miles	0	9	100.0	12.6	12.6	12.9	12.9
			Burnettsville	8	Pediatricians	2 in 15 miles	0	8	100.0	10.8	10.8	10.8	10.8
			Burrows	10	Pediatricians	2 in 15 miles	0	10	100.0	13.2	13.2	13.2	13.2
			Camden	7	Pediatricians	2 in 15 miles	0	3	42.9	12.2	12.2	12.2	12.2
			Cutler	1	Pediatricians	2 in 15 miles	0	1	100.0	13.3	13.3	13.3	13.3
			Delphi	53	Pediatricians	2 in 15 miles	0	31	58.5	13.0	13.0	13.0	13.0
			Flora	32	Pediatricians	2 in 15 miles	0	3	9.4	13.7	13.7	14.0	14.0
			Idaville	1	Pediatricians	2 in 15 miles	0	1	100.0	7.3	7.3	7.3	7.3
			Monticello	27	Pediatricians	2 in 15 miles	0	27	100.0	4.5	4.5	4.5	4.5
			Pekin	1	Pediatricians	2 in 15 miles	0	1	100.0	14.3	14.3	14.3	14.3
		Clark	Brazil	372	Pediatricians	2 in 15 miles	1	53	14.2	5.9	12.7	12.7	14.8
			Carbon	23	Pediatricians	2 in 15 miles	0	13	56.5	6.7	14.2	14.2	22.5
			Centerpoint	36	Pediatricians	2 in 15 miles	0	1	2.8	8.1	14.9	14.9	15.1
			Clay City	23	Pediatricians	2 in 15 miles	0	1	4.3	10.4	14.1	14.2	15.2
			Cory	9	Pediatricians	2 in 15 miles	0	8	88.9	12.3	13.2	13.6	13.7
			Jasonville	28	Pediatricians	2 in 15 miles	0	27	96.4	2.8	12.4	13.0	13.7
			Staunton	15	Pediatricians	2 in 15 miles	0	15	100.0	5.8	11.9	11.9	12.0
			Kempton	1	Pediatricians	2 in 15 miles	0	1	100.0	11.0	13.5	13.5	13.5
		Clinton	Leavenworth	16	Pediatricians	2 in 15 miles	0	10	62.5	13.0	13.0	13.0	13.0

# Access Detail By Zip Code

March 2, 2021

Access Analysis  
Network Analysis - Rural

Distance Method  
Estimated Driving  
Distance

Employee / Provider Groups  
Rural Employees  
Pediatricians

Employees With Access													
State Abbr	County	City	Zip Code	Employee	Provider		Counts	With Access		Average Distance			
				#	Group	Standard	#	#	%	1	2	3	4
IN	Crawford	Milltown	47145	20	Pediatricians	2 in 15 miles	0	9	45.0	13.9	13.9	13.9	13.9
	Daviess	Loogootee	47553	10	Pediatricians	2 in 15 miles	0	10	100.0	4.7	4.7	6.3	6.3
	Dearborn	Brookville	47012	13	Pediatricians	2 in 15 miles	0	13	100.0	9.4	9.4	10.5	10.5
		Milan	47031	9	Pediatricians	2 in 15 miles	0	9	100.0	12.5	12.5	12.5	13.1
		Sunman	47041	6	Pediatricians	2 in 15 miles	0	6	100.0	10.4	10.4	10.8	11.0
	Decatur	Rushville	46173	1	Pediatricians	2 in 15 miles	0	1	100.0	11.2	11.2	11.2	11.2
	Delaware	Parker City	47368	1	Pediatricians	2 in 15 miles	0	1	100.0	7.3	7.3	7.7	8.2
	Fayette	Brownsville	47325	1	Pediatricians	2 in 15 miles	0	1	100.0	8.0	8.0	8.0	17.4
		Falmouth	46127	3	Pediatricians	2 in 15 miles	0	3	100.0	13.1	13.2	13.2	14.5
	Floyd	Elizabeth	47117	1	Pediatricians	2 in 15 miles	0	1	100.0	6.3	6.3	7.7	7.7
		Lanesville	47136	1	Pediatricians	2 in 15 miles	0	1	100.0	3.5	3.5	7.9	8.4
	Fountain	Covington	47932	23	Pediatricians	2 in 15 miles	0	19	82.6	13.2	13.2	13.2	13.5
		Hillsboro	47949	12	Pediatricians	2 in 15 miles	0	7	58.3	11.9	13.1	13.2	13.2
		Kingman	47952	33	Pediatricians	2 in 15 miles	0	1	3.0	14.6	14.6	14.6	14.6
	Franklin	Batesville	47006	16	Pediatricians	2 in 15 miles	0	16	100.0	2.7	2.7	2.8	2.8
		Brookville	47012	75	Pediatricians	2 in 15 miles	6	75	100.0	4.0	4.0	5.5	5.5
		Cedar Grove	47016	4	Pediatricians	2 in 15 miles	0	4	100.0	9.1	9.1	9.4	9.4
		Laurel	47024	28	Pediatricians	2 in 15 miles	0	26	92.9	11.9	11.9	12.0	12.5
		Metamora	47030	10	Pediatricians	2 in 15 miles	0	10	100.0	7.5	7.5	8.1	8.1
		Oldenburg	47036	6	Pediatricians	2 in 15 miles	0	6	100.0	5.2	5.2	5.4	5.4
	Fulton	Akron	46910	6	Pediatricians	2 in 15 miles	0	6	100.0	8.8	8.9	8.9	9.2
		Fulton	46931	2	Pediatricians	2 in 15 miles	0	2	100.0	11.0	11.0	11.1	11.8
		Kewanna	46939	21	Pediatricians	2 in 15 miles	0	21	100.0	11.5	11.6	13.2	13.4
		Monterey	46960	1	Pediatricians	2 in 15 miles	0	1	100.0	14.3	14.4	16.9	17.1
		Rochester	46975	141	Pediatricians	2 in 15 miles	4	141	100.0	5.3	5.5	5.7	6.1
	Gibson	Buckskin	47647	3	Pediatricians	2 in 15 miles	0	1	33.3	13.3	14.5	14.5	14.5
		Fort Branch	47648	15	Pediatricians	2 in 15 miles	0	15	100.0	8.7	9.9	10.9	10.9
		Haubstadt	47639	29	Pediatricians	2 in 15 miles	0	29	100.0	6.6	7.6	7.6	7.6
		Hazleton	47640	2	Pediatricians	2 in 15 miles	0	2	100.0	10.9	12.2	13.1	14.0
		Oakland City	47660	25	Pediatricians	2 in 15 miles	0	3	12.0	12.0	14.4	14.4	17.5
		Owensville	47665	13	Pediatricians	2 in 15 miles	0	13	100.0	10.8	11.7	12.0	13.7
		Patoka	47666	13	Pediatricians	2 in 15 miles	0	13	100.0	5.0	10.0	10.3	11.1
		Poseyville	47633	2	Pediatricians	2 in 15 miles	0	2	100.0	13.8	14.1	14.4	17.8
		Princeton	47670	52	Pediatricians	2 in 15 miles	1	44	84.6	2.1	13.8	14.4	14.6
	Greene	Bloomfield	47424	90	Pediatricians	2 in 15 miles	1	48	53.3	3.2	12.3	12.5	13.3
		Dugger	47848	5	Pediatricians	2 in 15 miles	0	5	100.0	5.4	6.1	6.7	6.7
		Jasonville	47438	117	Pediatricians	2 in 15 miles	1	117	100.0	1.7	9.5	10.2	10.9
		Linton	47441	285	Pediatricians	2 in 15 miles	4	285	100.0	1.6	2.3	3.1	3.2
		Lyons	47443	27	Pediatricians	2 in 15 miles	0	27	100.0	6.0	6.3	6.7	7.3
		Newberry	47449	4	Pediatricians	2 in 15 miles	0	2	50.0	9.8	14.2	14.2	14.3

## Access Detail By Zip Code

March 2, 2021

Access Analysis  
Network Analysis - Rural

Distance Method  
Estimated Driving  
Distance

Employee / Provider Groups  
Rural Employees  
Pediatricians

Employees With Access													
State Abbr	County	City	Zip Code	Employee	Provider		Counts	With Access		Average Distance			
				#	Group	Standard	#	#	%	1	2	3	4
IN	Greene	Solsberry	47459	8	Pediatricians	2 in 15 miles	0	7	87.5	12.0	12.5	12.9	12.9
		Switz City	47465	11	Pediatricians	2 in 15 miles	0	11	100.0	4.7	5.1	5.6	6.4
		Worthington	47471	33	Pediatricians	2 in 15 miles	0	32	97.0	8.9	12.1	12.4	13.2
	Hancock	Carthage	46115	1	Pediatricians	2 in 15 miles	0	1	100.0	11.5	11.5	11.5	11.5
		Central	47110	8	Pediatricians	2 in 15 miles	0	8	100.0	6.9	11.7	11.7	11.7
	Harrison	Corydon	47112	104	Pediatricians	2 in 15 miles	5	104	100.0	4.8	5.0	5.0	5.0
		Depauw	47115	20	Pediatricians	2 in 15 miles	0	19	95.0	12.2	12.2	12.2	12.2
		Elizabeth	47117	10	Pediatricians	2 in 15 miles	0	10	100.0	8.5	8.6	8.6	8.8
		Laconia	47135	3	Pediatricians	2 in 15 miles	0	2	66.7	12.1	12.6	12.6	12.7
		Lanesville	47136	14	Pediatricians	2 in 15 miles	0	14	100.0	7.0	7.0	8.7	8.7
		Leavenworth	47137	1	Pediatricians	2 in 15 miles	0	1	100.0	8.7	8.7	8.7	8.7
		New Salisbury	47161	4	Pediatricians	2 in 15 miles	0	4	100.0	8.7	8.9	8.9	8.9
		Palmyra	47164	7	Pediatricians	2 in 15 miles	0	7	100.0	12.6	12.7	13.1	13.1
		Ramsey	47166	13	Pediatricians	2 in 15 miles	0	13	100.0	7.0	7.0	7.0	7.0
		Losantville	47354	5	Pediatricians	2 in 15 miles	0	5	100.0	12.9	13.2	13.2	13.2
	Jasper	Demotte	46310	46	Pediatricians	2 in 15 miles	0	44	95.7	10.8	10.8	16.4	17.4
		Wheatfield	46392	41	Pediatricians	2 in 15 miles	0	16	39.0	12.9	12.9	17.4	19.3
	Jay	Bryant	47326	3	Pediatricians	2 in 15 miles	0	3	100.0	10.7	11.7	11.7	11.7
		Dunkirk	47336	9	Pediatricians	2 in 15 miles	3	9	100.0	1.9	3.2	3.6	11.8
		Pennville	47369	1	Pediatricians	2 in 15 miles	0	1	100.0	9.5	11.6	11.9	12.0
		Portland	47371	77	Pediatricians	2 in 15 miles	8	77	100.0	4.0	4.3	4.4	4.5
		Redkey	47373	8	Pediatricians	2 in 15 miles	0	8	100.0	4.7	4.8	5.6	11.9
		Ridgeville	47380	3	Pediatricians	2 in 15 miles	0	3	100.0	9.2	9.8	10.1	10.9
	Jefferson	Commiskey	47227	6	Pediatricians	2 in 15 miles	0	6	100.0	12.9	13.2	14.1	14.5
		Butlerville	47223	49	Pediatricians	2 in 15 miles	0	45	91.8	11.2	11.5	14.7	18.3
	Jennings	Commiskey	47227	22	Pediatricians	2 in 15 miles	0	22	100.0	11.2	11.2	15.4	15.5
		Hayden	47245	2	Pediatricians	2 in 15 miles	0	2	100.0	7.1	7.1	9.4	9.4
		North Vernon	47265	293	Pediatricians	2 in 15 miles	2	293	100.0	4.7	4.7	15.8	16.1
		Paris Crossing	47270	15	Pediatricians	2 in 15 miles	0	13	86.7	13.5	13.5	15.5	15.6
		Scipio	47273	37	Pediatricians	2 in 15 miles	0	37	100.0	9.4	9.4	14.5	14.5
		Vernon	47282	4	Pediatricians	2 in 15 miles	0	4	100.0	3.4	3.4	16.0	16.1
	Johnson	Morgantown	46160	18	Pediatricians	2 in 15 miles	0	18	100.0	6.0	6.0	6.0	6.0
		Akron	46910	8	Pediatricians	2 in 15 miles	0	8	100.0	10.2	10.7	10.8	10.9
	LaGrange	Howe	46746	18	Pediatricians	2 in 15 miles	0	12	66.7	8.3	13.1	20.2	20.8
		LaGrange	46761	43	Pediatricians	2 in 15 miles	0	8	18.6	12.7	13.8	15.8	19.2
		Shipshewana	46565	6	Pediatricians	2 in 15 miles	0	3	50.0	8.2	12.8	15.5	15.5
		Topeka	46571	5	Pediatricians	2 in 15 miles	0	4	80.0	13.6	13.6	13.6	13.6
	LaPorte	Hamlet	46532	11	Pediatricians	2 in 15 miles	0	11	100.0	10.4	10.5	10.5	12.2
		Loogootee	47553	35	Pediatricians	2 in 15 miles	2	35	100.0	3.2	3.2	9.1	9.1
	Martin	Shoals	47581	38	Pediatricians	2 in 15 miles	0	33	86.8	9.1	9.1	15.2	15.2

## Access Detail By Zip Code

March 2, 2021

Access Analysis  
Network Analysis - RuralDistance Method  
Estimated Driving  
DistanceEmployee / Provider Groups  
Rural Employees  
Pediatricians

Employees With Access													
State Abbr	County	City	Zip Code	Employee	Provider		Counts	With Access		Average Distance			
				#	Group	Standard	#	#	%	1	2	3	4
IN	Monroe	Gosport	47433	11	Pediatricians	2 in 15 miles	0	11	100.0	7.2	8.6	9.9	9.9
	Morgan	Gosport	47433	6	Pediatricians	2 in 15 miles	0	6	100.0	10.8	11.5	11.5	11.5
		Morgantown	46160	26	Pediatricians	2 in 15 miles	0	26	100.0	8.1	8.1	8.1	8.1
		Quincy	47456	4	Pediatricians	2 in 15 miles	0	1	25.0	15.0	15.0	15.0	15.0
	Newton	Demotte	46310	15	Pediatricians	2 in 15 miles	0	1	6.7	14.6	14.6	18.0	18.4
	Noble	Churubusco	46723	3	Pediatricians	2 in 15 miles	0	3	100.0	12.1	12.1	12.1	13.1
		Columbia City	46725	5	Pediatricians	2 in 15 miles	0	5	100.0	8.4	8.4	9.7	9.7
	Ohio	Rising Sun	47040	12	Pediatricians	2 in 15 miles	0	12	100.0	9.2	10.6	10.9	11.1
	Orange	Campbellsburg	47108	1	Pediatricians	2 in 15 miles	0	1	100.0	11.9	11.9	13.4	13.4
		Orleans	47452	30	Pediatricians	2 in 15 miles	0	19	63.3	14.2	14.2	14.3	14.3
	Owen	Cloverdale	46120	16	Pediatricians	2 in 15 miles	0	15	93.8	11.7	12.3	14.2	18.7
		Freedom	47431	12	Pediatricians	2 in 15 miles	0	6	50.0	8.9	13.1	15.5	16.3
		Gosport	47433	31	Pediatricians	2 in 15 miles	0	21	67.7	10.6	12.5	14.7	14.7
		Poland	47868	34	Pediatricians	2 in 15 miles	0	13	38.2	13.4	13.5	14.6	17.9
		Quincy	47456	11	Pediatricians	2 in 15 miles	0	2	18.2	14.6	14.6	14.6	14.6
		Spencer	47460	93	Pediatricians	2 in 15 miles	1	71	76.3	4.2	11.1	13.3	13.4
		Worthington	47471	4	Pediatricians	2 in 15 miles	0	4	100.0	11.4	13.9	16.5	17.9
	Parke	Brazil	47834	10	Pediatricians	2 in 15 miles	0	10	100.0	11.6	12.0	12.5	27.2
		Carbon	47837	22	Pediatricians	2 in 15 miles	0	8	36.4	8.7	14.2	14.2	24.6
		Greencastle	46135	1	Pediatricians	2 in 15 miles	0	1	100.0	10.7	10.7	14.4	28.1
		Rockville	47872	208	Pediatricians	2 in 15 miles	0	2	1.0	14.9	14.9	17.8	24.6
		Rosedale	47874	29	Pediatricians	2 in 15 miles	0	11	37.9	12.6	12.7	12.8	12.8
	Perry	Bristow	47515	8	Pediatricians	2 in 15 miles	0	7	87.5	7.8	10.9	12.2	14.1
		Cannelton	47520	58	Pediatricians	2 in 15 miles	0	43	74.1	4.6	9.9	10.0	16.1
		Derby	47525	5	Pediatricians	2 in 15 miles	0	4	80.0	9.5	13.8	13.8	15.5
		Leopold	47551	30	Pediatricians	2 in 15 miles	1	4	13.3	2.5	13.5	13.5	17.0
		Rome	47574	7	Pediatricians	2 in 15 miles	0	4	57.1	9.5	11.8	13.8	13.8
		Saint Croix	47576	10	Pediatricians	2 in 15 miles	0	4	40.0	8.1	13.9	13.9	22.1
		Saint Meinrad	47577	1	Pediatricians	2 in 15 miles	0	1	100.0	8.1	8.1	10.8	10.8
		Tell City	47586	247	Pediatricians	2 in 15 miles	1	247	100.0	2.6	6.5	6.8	16.4
		Troy	47588	1	Pediatricians	2 in 15 miles	0	1	100.0	1.2	1.2	5.5	15.0
	Pike	Otwell	47564	7	Pediatricians	2 in 15 miles	0	7	100.0	12.4	12.6	12.6	12.6
		Petersburg	47567	30	Pediatricians	2 in 15 miles	0	7	23.3	10.9	13.5	13.5	13.5
		Winslow	47598	28	Pediatricians	2 in 15 miles	0	8	28.6	12.7	12.9	12.9	12.9
	Posey	Cynthiana	47612	1	Pediatricians	2 in 15 miles	0	1	100.0	12.4	13.5	13.5	13.5
		Mount Vernon	47620	105	Pediatricians	2 in 15 miles	0	62	59.0	11.4	11.4	11.8	13.1
		New Harmony	47631	14	Pediatricians	2 in 15 miles	0	2	14.3	13.8	13.8	13.8	21.0
		Poseyville	47633	10	Pediatricians	2 in 15 miles	0	2	20.0	9.3	10.2	10.2	10.2
		Wadesville	47638	16	Pediatricians	2 in 15 miles	0	15	93.8	11.3	11.4	11.4	11.6
	Pulaski	Francesville	47946	18	Pediatricians	2 in 15 miles	0	3	16.7	12.5	12.6	18.2	18.3

# Access Detail By Zip Code

March 2, 2021

Access Analysis  
Network Analysis - Rural

Distance Method  
Estimated Driving  
Distance

Employee / Provider Groups  
Rural Employees  
Pediatricians

Employees With Access													
State Abbr	County	City	Zip Code	Employee	Provider		Counts	With Access		Average Distance			
				#	Group	Standard	#	#	%	1	2	3	4
IN	Pulaski	Kewanna	46939	2	Pediatricians	2 in 15 miles	0	2	100.0	7.7	7.8	15.3	15.3
		Medaryville	47957	9	Pediatricians	2 in 15 miles	0	3	33.3	14.2	14.2	22.8	23.7
		Monon	47959	1	Pediatricians	2 in 15 miles	0	1	100.0	14.7	14.8	14.8	14.8
		Monterey	46960	7	Pediatricians	2 in 15 miles	0	7	100.0	10.9	11.0	15.0	15.5
	Putnam	Star City	46985	37	Pediatricians	2 in 15 miles	0	37	100.0	9.5	9.5	20.5	20.6
		Winamac	46996	96	Pediatricians	2 in 15 miles	2	94	97.9	5.2	5.4	16.8	17.3
		Bainbridge	46105	34	Pediatricians	2 in 15 miles	0	34	100.0	11.8	11.8	14.7	14.7
		Cloverdale	46120	116	Pediatricians	2 in 15 miles	0	113	97.4	9.8	9.8	16.3	19.2
		Fillmore	46128	27	Pediatricians	2 in 15 miles	0	27	100.0	8.8	8.8	17.9	17.9
		Greencastle	46135	267	Pediatricians	2 in 15 miles	2	264	98.9	4.9	4.9	20.2	23.5
		Poland	47868	2	Pediatricians	2 in 15 miles	0	2	100.0	12.1	13.7	13.7	20.5
		Quincy	47456	1	Pediatricians	2 in 15 miles	0	1	100.0	13.4	14.0	14.0	20.7
		Reelsville	46171	38	Pediatricians	2 in 15 miles	0	35	92.1	9.4	11.5	12.1	24.0
		Roachdale	46172	28	Pediatricians	2 in 15 miles	0	17	60.7	13.5	13.5	14.2	14.2
		Russellville	46175	7	Pediatricians	2 in 15 miles	0	2	28.6	13.5	13.5	13.5	13.5
	Randolph	Farmland	47340	42	Pediatricians	2 in 15 miles	0	42	100.0	9.9	9.9	13.3	14.1
		Losantville	47354	24	Pediatricians	2 in 15 miles	0	15	62.5	14.2	14.3	14.3	14.3
		Lynn	47355	36	Pediatricians	2 in 15 miles	0	36	100.0	10.7	10.8	13.8	13.9
		Modoc	47358	6	Pediatricians	2 in 15 miles	0	2	33.3	14.0	14.0	20.4	20.4
		Parker City	47368	22	Pediatricians	2 in 15 miles	0	22	100.0	10.5	10.7	11.0	11.2
		Redkey	47373	2	Pediatricians	2 in 15 miles	0	2	100.0	6.4	6.4	7.2	16.3
		Ridgeville	47380	15	Pediatricians	2 in 15 miles	0	15	100.0	9.6	10.0	11.3	12.1
		Union City	47390	24	Pediatricians	2 in 15 miles	1	24	100.0	3.0	10.3	10.4	17.0
		Winchester	47394	75	Pediatricians	2 in 15 miles	2	75	100.0	3.3	3.4	11.9	17.7
	Ripley	Batesville	47006	84	Pediatricians	2 in 15 miles	8	84	100.0	3.9	3.9	4.0	4.0
		Holton	47023	48	Pediatricians	2 in 15 miles	0	7	14.6	10.0	14.7	14.7	17.1
		Milan	47031	52	Pediatricians	2 in 15 miles	0	50	96.2	9.6	13.6	13.8	13.8
		Napoleon	47034	1	Pediatricians	2 in 15 miles	0	1	100.0	12.4	12.4	12.7	12.7
		Osgood	47037	39	Pediatricians	2 in 15 miles	0	26	66.7	8.5	12.7	12.8	12.9
		Sunman	47041	6	Pediatricians	2 in 15 miles	0	6	100.0	9.1	9.1	9.1	9.1
		Versailles	47042	62	Pediatricians	2 in 15 miles	1	6	9.7	10.4	14.1	14.1	14.1
	Rush	Arlington	46104	13	Pediatricians	2 in 15 miles	0	13	100.0	10.9	11.0	11.1	15.3
		Carthage	46115	40	Pediatricians	2 in 15 miles	0	40	100.0	12.2	12.2	12.2	13.2
		Falmouth	46127	3	Pediatricians	2 in 15 miles	0	3	100.0	11.0	11.2	11.4	15.5
		Manilla	46150	7	Pediatricians	2 in 15 miles	0	7	100.0	10.1	10.1	10.1	10.1
		Mays	46155	10	Pediatricians	2 in 15 miles	0	10	100.0	8.6	8.8	8.9	15.0
		Milroy	46156	16	Pediatricians	2 in 15 miles	0	16	100.0	9.7	9.8	9.9	10.5
	Spencer	Rushville	46173	125	Pediatricians	2 in 15 miles	3	123	98.4	4.5	4.6	4.7	16.9
		Chrisney	47611	12	Pediatricians	2 in 15 miles	0	12	100.0	9.7	11.0	11.4	11.8
		Dale	47523	20	Pediatricians	2 in 15 miles	0	20	100.0	6.1	6.1	6.1	6.1



## Access Detail By Zip Code

March 2, 2021

Access Analysis  
Network Analysis - Rural

Distance Method  
Estimated Driving  
Distance

Employee / Provider Groups  
Rural Employees  
Pediatricians

Employees With Access													
State Abbr	County	City	Zip Code	Employee	Provider		Counts	With Access		Average Distance			
				#	Group	Standard	#	#	%	1	2	3	4
IN	Spencer	Evanston	47531	19	Pediatricians	2 in 15 miles	0	19	100.0	4.9	4.9	8.7	9.4
		Gentryville	47537	5	Pediatricians	2 in 15 miles	0	5	100.0	8.9	8.9	8.9	8.9
		Grandview	47615	22	Pediatricians	2 in 15 miles	0	22	100.0	8.3	11.3	12.3	12.3
		Lamar	47550	11	Pediatricians	2 in 15 miles	0	11	100.0	4.6	4.6	4.8	4.8
		Lincoln City	47552	7	Pediatricians	2 in 15 miles	0	7	100.0	4.2	4.2	4.2	4.2
		Richland	47634	26	Pediatricians	2 in 15 miles	0	26	100.0	10.1	11.6	11.8	13.6
		Rockport	47635	47	Pediatricians	2 in 15 miles	1	47	100.0	3.7	9.0	9.0	9.0
		Saint Meinrad	47577	7	Pediatricians	2 in 15 miles	0	7	100.0	6.0	6.0	8.3	8.3
		Santa Claus	47579	11	Pediatricians	2 in 15 miles	5	11	100.0	1.5	1.5	1.5	1.5
	Starke	Troy	47588	3	Pediatricians	2 in 15 miles	2	3	100.0	1.2	1.2	7.6	13.0
		Grovertown	46531	14	Pediatricians	2 in 15 miles	0	14	100.0	8.9	9.3	10.7	10.7
		Hamlet	46532	26	Pediatricians	2 in 15 miles	0	26	100.0	8.4	9.0	14.5	14.8
		Knox	46534	78	Pediatricians	2 in 15 miles	2	78	100.0	3.2	3.8	14.9	15.1
		Monterey	46960	3	Pediatricians	2 in 15 miles	0	3	100.0	10.7	11.2	11.9	12.1
		North Judson	46366	61	Pediatricians	2 in 15 miles	0	54	88.5	11.2	11.9	17.9	18.8
		San Pierre	46374	12	Pediatricians	2 in 15 miles	0	1	8.3	13.6	14.6	15.2	21.8
		LaGrange	46761	2	Pediatricians	2 in 15 miles	0	2	100.0	11.0	12.0	13.0	19.2
	Sullivan	Carlisle	47838	75	Pediatricians	2 in 15 miles	0	25	33.3	11.6	12.6	13.6	13.6
		Dugger	47848	65	Pediatricians	2 in 15 miles	0	65	100.0	7.4	8.1	8.6	8.7
		Farmersburg	47850	37	Pediatricians	2 in 15 miles	0	30	81.1	12.3	12.4	13.1	13.1
		Jasonville	47438	3	Pediatricians	2 in 15 miles	0	3	100.0	4.2	14.2	15.0	15.6
		Paxton	47865	1	Pediatricians	2 in 15 miles	0	1	100.0	12.9	13.9	14.9	14.9
		Shelburn	47879	93	Pediatricians	2 in 15 miles	0	3	3.2	13.2	14.3	15.0	15.4
		Sullivan	47882	272	Pediatricians	2 in 15 miles	0	31	11.4	10.2	11.6	12.3	12.6
		Bennington	47011	3	Pediatricians	2 in 15 miles	0	3	100.0	10.0	11.1	11.8	13.7
	Switzerland	East Enterprise	47019	3	Pediatricians	2 in 15 miles	0	3	100.0	8.8	8.8	10.4	14.4
		Florence	47020	4	Pediatricians	2 in 15 miles	0	4	100.0	2.6	3.1	3.9	11.7
		Patriot	47038	5	Pediatricians	2 in 15 miles	0	5	100.0	9.0	10.3	11.5	13.3
		Rising Sun	47040	3	Pediatricians	2 in 15 miles	0	3	100.0	6.1	6.8	6.8	14.6
		Vevay	47043	54	Pediatricians	2 in 15 miles	1	54	100.0	4.9	7.4	7.9	9.5
	Tippecanoe	Delphi	46923	1	Pediatricians	2 in 15 miles	0	1	100.0	11.5	11.5	11.5	11.5
		Otterbein	47970	2	Pediatricians	2 in 15 miles	1	2	100.0	1.4	10.2	10.2	10.7
	Tipton	Kempton	46049	7	Pediatricians	2 in 15 miles	0	6	85.7	9.9	12.9	14.1	14.1
		Sharpsville	46068	14	Pediatricians	2 in 15 miles	0	14	100.0	5.8	6.5	6.5	6.6
		Tipton	46072	88	Pediatricians	2 in 15 miles	1	88	100.0	3.1	10.6	10.7	11.7
		Windfall	46076	4	Pediatricians	2 in 15 miles	0	4	100.0	10.7	11.1	11.4	12.7
	Union	Brownsville	47325	3	Pediatricians	2 in 15 miles	0	3	100.0	8.5	8.5	8.5	16.5
		Liberty	47353	92	Pediatricians	2 in 15 miles	0	92	100.0	10.3	10.3	10.3	13.3
	Vanderburgh	Haubstadt	47639	8	Pediatricians	2 in 15 miles	0	8	100.0	6.0	7.1	7.1	7.1
	Vermillion	Clinton	47842	137	Pediatricians	2 in 15 miles	0	120	87.6	12.5	12.5	12.6	12.6

## Access Detail By Zip Code

March 2, 2021

Access Analysis  
Network Analysis - Rural

Distance Method  
Estimated Driving  
Distance

Employee / Provider Groups  
Rural Employees  
Pediatricians

Employees With Access													
State Abbr	County	City	Zip Code	Employee	Provider		Counts	With Access		Average Distance			
				#	Group	Standard	#	#	%	1	2	3	4
IN	Vermillion	Covington	47932	1	Pediatricians	2 in 15 miles	0	1	100.0	10.2	10.6	10.6	10.6
		Perrysville	47974	6	Pediatricians	2 in 15 miles	0	3	50.0	12.1	12.9	12.9	12.9
		Universal	47884	3	Pediatricians	2 in 15 miles	0	3	100.0	11.4	11.4	11.4	11.4
	Vigo	Brazil	47834	26	Pediatricians	2 in 15 miles	0	25	96.2	7.0	12.1	12.2	12.4
		Clinton	47842	1	Pediatricians	2 in 15 miles	0	1	100.0	8.9	8.9	8.9	8.9
		Farmersburg	47850	7	Pediatricians	2 in 15 miles	0	7	100.0	11.1	11.1	12.3	12.3
		Rosedale	47874	14	Pediatricians	2 in 15 miles	0	6	42.9	9.7	9.8	9.9	9.9
	Warren	Attica	47918	10	Pediatricians	2 in 15 miles	0	1	10.0	11.5	13.7	13.7	13.7
		Covington	47932	4	Pediatricians	2 in 15 miles	0	4	100.0	10.0	10.4	10.4	10.5
		Otterbein	47970	9	Pediatricians	2 in 15 miles	0	9	100.0	6.0	11.8	11.8	12.1
	Warrick	Williamsport	47993	52	Pediatricians	2 in 15 miles	0	6	11.5	13.2	14.2	14.2	17.2
		Dale	47523	4	Pediatricians	2 in 15 miles	0	4	100.0	12.1	12.1	12.7	12.7
		Gentryville	47537	2	Pediatricians	2 in 15 miles	0	2	100.0	11.0	11.0	11.0	11.0
	Washington	Campbellsburg	47108	21	Pediatricians	2 in 15 miles	0	18	85.7	11.9	11.9	13.1	13.1
		Fredericksburg	47120	4	Pediatricians	2 in 15 miles	0	4	100.0	14.3	14.3	15.7	15.7
		Palmyra	47164	4	Pediatricians	2 in 15 miles	0	4	100.0	13.3	13.3	13.6	13.7
		Pekin	47165	24	Pediatricians	2 in 15 miles	0	24	100.0	12.1	12.1	12.2	12.3
	Wells	Salem	47167	163	Pediatricians	2 in 15 miles	9	163	100.0	4.8	4.8	5.6	5.6
		Bluffton	46714	122	Pediatricians	2 in 15 miles	6	122	100.0	1.8	2.1	2.1	2.1
		Keystone	46759	2	Pediatricians	2 in 15 miles	0	2	100.0	12.0	12.0	12.0	12.0
		Liberty Center	46766	5	Pediatricians	2 in 15 miles	0	5	100.0	8.2	8.2	8.2	8.2
	Ossian	46777	57	Pediatricians	2 in 15 miles	0	57	100.0	9.2	10.1	10.2	10.2	10.2
		Petroleum	46778	5	Pediatricians	2 in 15 miles	0	5	100.0	9.4	9.4	9.4	9.4
		Poneto	46781	11	Pediatricians	2 in 15 miles	0	11	100.0	10.6	10.6	10.6	10.6
		Uniondale	46791	6	Pediatricians	2 in 15 miles	0	6	100.0	9.2	10.0	10.0	10.0
	White	Brookston	47923	31	Pediatricians	2 in 15 miles	0	30	96.8	11.1	11.1	11.2	11.2
		Buffalo	47925	3	Pediatricians	2 in 15 miles	0	3	100.0	11.3	11.3	11.3	11.3
		Burnettsville	47926	14	Pediatricians	2 in 15 miles	0	13	92.9	11.2	11.3	11.3	11.3
		Chalmers	47929	3	Pediatricians	2 in 15 miles	0	3	100.0	9.9	9.9	9.9	9.9
	Idaville	47950	11	Pediatricians	2 in 15 miles	0	11	100.0	10.9	11.0	11.3	11.4	11.4
		Monon	47959	14	Pediatricians	2 in 15 miles	0	12	85.7	12.7	12.8	12.8	12.8
		Monticello	47960	165	Pediatricians	2 in 15 miles	6	165	100.0	4.2	4.3	4.3	4.3
		Reynolds	47980	10	Pediatricians	2 in 15 miles	0	10	100.0	7.5	7.6	7.6	7.6
	Star City	46985	3	Pediatricians	2 in 15 miles	0	3	100.0	11.2	11.3	19.0	19.1	19.1
		Wolcott	47995	10	Pediatricians	2 in 15 miles	0	7	70.0	14.4	14.4	14.4	14.4
		Churubusco	46723	34	Pediatricians	2 in 15 miles	0	34	100.0	10.7	10.7	10.7	11.0
		Columbia City	46725	124	Pediatricians	2 in 15 miles	5	124	100.0	3.9	3.9	4.6	5.2
	Whitley	Larwill	46764	2	Pediatricians	2 in 15 miles	0	2	100.0	9.8	9.8	10.7	11.1
		South Whitley	46787	11	Pediatricians	2 in 15 miles	0	11	100.0	12.4	12.4	13.4	13.5
		Cloverport	40111	4	Pediatricians	2 in 15 miles	0	2	50.0	14.1	14.8	19.9	20.3
KY	Breckinridge	Cloverport	40111	4	Pediatricians	2 in 15 miles	0	2	50.0	14.1	14.8	19.9	20.3

## Access Detail By Zip Code

**Access Analysis**  
**Network Analysis - Rural**  
**Distance Method**  
**Estimated Driving**  
**Distance**  
**Employee / Provider Groups**  
**Rural Employees**  
**Pediatricians**

[illegible]

## Access Summary By State Name

## Access Analysis

### Network Analysis - Rural

### Distance Method

#### Estimated Driving Distance

**Employee Group**  
**Rural Employees**

**Provider Group**  
**Pediatricians**

**<sup>1</sup> Provider counts represent:  
#: Provider access points**

[illegible]

## Access Detail By State Name

**Access Analysis**  
**Network Analysis - Rural**  
**Distance Method**  
**Estimated Driving**  
**Distance**  
**Employee / Provider Groups**  
**Rural Employees**  
**Pediatricians**

[illegible]

## Access Detail By Zip Code

March 2, 2021

Access Analysis  
Network Analysis - RuralDistance Method  
Estimated Driving  
DistanceEmployee / Provider Groups  
Rural Employees  
Pediatricians

Employees Without Access														
State Abbr	County	City	Zip Code	Employee	Provider		Counts	Without Access		Average Distance				
				#	Group	Standard	#	#	%	1	2	3	4	
IL	Clark	Annapolis	62413	1	Pediatricians	2 in 15 miles	0	1	100.0	33.9	33.9	34.1	35.4	
		Casey	62420	1	Pediatricians	2 in 15 miles	0	1	100.0	22.4	22.4	26.9	26.9	
		Marshall	62441	16	Pediatricians	2 in 15 miles	0	13	81.2	17.3	17.3	18.5	18.5	
		Martinsville	62442	3	Pediatricians	2 in 15 miles	0	3	100.0	27.8	27.8	30.7	30.7	
	Crawford	Annapolis	62413	3	Pediatricians	2 in 15 miles	0	3	100.0	33.3	36.5	37.3	37.5	
		Hutsonville	62433	2	Pediatricians	2 in 15 miles	0	2	100.0	26.5	29.4	30.1	30.9	
		Oblong	62449	3	Pediatricians	2 in 15 miles	0	3	100.0	28.0	36.3	36.3	36.5	
		Palestine	62451	3	Pediatricians	2 in 15 miles	0	3	100.0	24.7	24.7	24.7	24.7	
		Robinson	62454	2	Pediatricians	2 in 15 miles	0	2	100.0	29.2	29.2	29.2	29.2	
		Edgar	Chrisman	61924	5	Pediatricians	2 in 15 miles	0	5	100.0	24.1	24.5	24.5	24.6
	Paris		61944	5	Pediatricians	2 in 15 miles	0	4	80.0	21.8	21.8	21.8	21.8	
	Lawrence	Sumner	62466	3	Pediatricians	2 in 15 miles	0	3	100.0	13.0	20.1	20.1	20.1	
IN	Benton	Boswell	47921	2	Pediatricians	2 in 15 miles	0	2	100.0	15.9	17.3	17.3	17.3	
		Earl Park	47942	3	Pediatricians	2 in 15 miles	0	3	100.0	17.2	26.0	26.0	26.0	
		Fowler	47944	40	Pediatricians	2 in 15 miles	0	39	97.5	18.8	25.0	25.3	25.8	
		Otterbein	47970	3	Pediatricians	2 in 15 miles	0	1	33.3	8.8	20.2	20.2	20.6	
		Oxford	47971	19	Pediatricians	2 in 15 miles	0	19	100.0	10.1	20.3	20.3	20.7	
		Remington	47977	3	Pediatricians	2 in 15 miles	0	3	100.0	15.4	19.0	21.6	21.6	
	Blackford	Montpelier	47359	24	Pediatricians	2 in 15 miles	0	13	54.2	14.8	15.5	15.6	17.1	
	Brown	Morgantown	46160	61	Pediatricians	2 in 15 miles	0	4	6.6	15.7	15.7	15.7	15.7	
		Nashville	47448	102	Pediatricians	2 in 15 miles	0	34	33.3	15.9	15.9	15.9	15.9	
	Carroll	Bringinghurst	46913	12	Pediatricians	2 in 15 miles	0	9	75.0	16.4	16.4	16.4	16.4	
		Camden	46917	7	Pediatricians	2 in 15 miles	0	4	57.1	18.6	18.6	18.6	18.6	
		Delphi	46923	53	Pediatricians	2 in 15 miles	0	22	41.5	16.7	16.7	16.7	16.7	
		Flora	46929	32	Pediatricians	2 in 15 miles	0	29	90.6	18.8	18.8	18.8	18.8	
		Clay	Bowling Green	47833	5	Pediatricians	2 in 15 miles	0	5	100.0	15.6	17.5	21.5	21.8
			Brazil	47834	372	Pediatricians	2 in 15 miles	1	319	85.8	1.4	16.7	16.7	17.1
			Carbon	47837	23	Pediatricians	2 in 15 miles	0	10	43.5	5.7	16.7	16.7	20.3
			Centerpoint	47840	36	Pediatricians	2 in 15 miles	0	35	97.2	10.5	17.4	17.7	18.2
			Clay City	47841	23	Pediatricians	2 in 15 miles	0	22	95.7	12.8	16.6	16.7	17.6
			Coal City	47427	1	Pediatricians	2 in 15 miles	0	1	100.0	13.4	16.4	16.8	16.8
			Cory	47846	9	Pediatricians	2 in 15 miles	0	1	11.1	12.5	15.1	15.9	15.9
			Harmony	47853	8	Pediatricians	2 in 15 miles	0	8	100.0	3.8	17.0	17.0	19.8
			Jasonville	47438	28	Pediatricians	2 in 15 miles	0	1	3.6	5.2	15.5	16.1	16.8
			Knightsville	47857	15	Pediatricians	2 in 15 miles	0	15	100.0	2.3	18.4	18.4	18.5
			Rosedale	47874	2	Pediatricians	2 in 15 miles	0	2	100.0	8.2	17.6	17.7	17.8
		Crawford	Eckerty	47116	10	Pediatricians	2 in 15 miles	0	10	100.0	15.7	19.1	19.1	19.9
			English	47118	31	Pediatricians	2 in 15 miles	0	31	100.0	18.5	20.9	20.9	21.5
			Grantsburg	47123	3	Pediatricians	2 in 15 miles	0	3	100.0	17.7	19.6	19.6	19.6
	Leavenworth		47137	16	Pediatricians	2 in 15 miles	0	6	37.5	12.5	18.1	19.5	19.5	

## Access Detail By Zip Code

March 2, 2021

Access Analysis  
Network Analysis - RuralDistance Method  
Estimated Driving  
DistanceEmployee / Provider Groups  
Rural Employees  
Pediatricians

Employees Without Access													
State Abbr	County	City	Zip Code	Employee	Provider		Counts	Without Access		Average Distance			
				#	Group	Standard	#	#	%	1	2	3	4
IN	Crawford	Marengo	47140	12	Pediatricians	2 in 15 miles	0	12	100.0	19.6	19.7	19.7	19.7
		Milltown	47145	20	Pediatricians	2 in 15 miles	0	11	55.0	16.5	16.6	16.6	16.6
		Taswell	47175	22	Pediatricians	2 in 15 miles	0	22	100.0	18.4	22.3	22.4	22.5
	Dubois	French Lick	47432	1	Pediatricians	2 in 15 miles	0	1	100.0	17.6	17.6	17.6	17.6
	Fayette	Laurel	47024	1	Pediatricians	2 in 15 miles	0	1	100.0	15.0	15.1	15.1	16.0
	Fountain	Attica	47918	26	Pediatricians	2 in 15 miles	0	26	100.0	20.0	21.7	21.8	21.8
		Covington	47932	23	Pediatricians	2 in 15 miles	0	4	17.4	16.8	17.9	17.9	17.9
		Hillsboro	47949	12	Pediatricians	2 in 15 miles	0	5	41.7	14.7	17.8	18.0	18.0
		Kingman	47952	33	Pediatricians	2 in 15 miles	0	32	97.0	21.5	21.6	21.6	21.6
		Mellott	47958	2	Pediatricians	2 in 15 miles	0	2	100.0	18.4	21.5	21.9	21.9
		Veedersburg	47987	26	Pediatricians	2 in 15 miles	0	26	100.0	19.8	20.6	20.8	20.8
	Franklin	Laurel	47024	28	Pediatricians	2 in 15 miles	0	2	7.1	15.5	15.5	15.8	15.8
	Gibson	Buckskin	47647	3	Pediatricians	2 in 15 miles	0	2	66.7	14.6	15.7	15.7	15.7
		Francisco	47649	12	Pediatricians	2 in 15 miles	0	12	100.0	10.6	17.9	18.8	18.8
		Griffin	47616	1	Pediatricians	2 in 15 miles	0	1	100.0	17.3	17.3	17.3	18.7
		Oakland City	47660	25	Pediatricians	2 in 15 miles	0	22	88.0	14.1	20.8	22.4	22.6
		Princeton	47670	52	Pediatricians	2 in 15 miles	1	8	15.4	5.8	16.1	16.7	16.9
	Greene	Bloomfield	47424	90	Pediatricians	2 in 15 miles	1	42	46.7	9.5	17.3	17.6	17.9
		Newberry	47449	4	Pediatricians	2 in 15 miles	0	2	50.0	5.9	15.2	15.2	15.8
		Owensburg	47453	3	Pediatricians	2 in 15 miles	0	3	100.0	13.0	19.7	19.7	20.0
		Solsberry	47459	8	Pediatricians	2 in 15 miles	0	1	12.5	8.5	16.6	17.3	17.4
		Worthington	47471	33	Pediatricians	2 in 15 miles	0	1	3.0	9.1	15.6	16.2	18.0
	Harrison	Depauw	47115	20	Pediatricians	2 in 15 miles	0	1	5.0	15.7	15.8	15.8	15.8
		Laconia	47135	3	Pediatricians	2 in 15 miles	0	1	33.3	9.3	16.2	16.2	16.2
		Mauckport	47142	1	Pediatricians	2 in 15 miles	0	1	100.0	2.7	15.5	15.5	15.5
	Jasper	Demotte	46310	46	Pediatricians	2 in 15 miles	0	2	4.3	15.7	15.7	19.3	19.8
		Fair Oaks	47943	2	Pediatricians	2 in 15 miles	0	2	100.0	15.5	18.2	18.2	23.1
		Francesville	47946	1	Pediatricians	2 in 15 miles	0	1	100.0	13.2	21.1	21.2	25.5
		Medaryville	47957	1	Pediatricians	2 in 15 miles	0	1	100.0	17.4	18.9	18.9	26.8
		Remington	47977	12	Pediatricians	2 in 15 miles	0	12	100.0	12.0	21.1	21.6	21.7
		Rensselaer	47978	99	Pediatricians	2 in 15 miles	1	99	100.0	3.8	26.4	26.4	29.5
		San Pierre	46374	3	Pediatricians	2 in 15 miles	0	3	100.0	17.4	21.1	21.3	21.7
		Wheatfield	46392	41	Pediatricians	2 in 15 miles	0	25	61.0	17.5	18.4	19.6	21.7
	Jay	Union City	47390	1	Pediatricians	2 in 15 miles	0	1	100.0	8.6	15.4	15.6	15.6
	Jennings	Butler	47223	49	Pediatricians	2 in 15 miles	0	4	8.2	13.9	15.4	15.6	16.1
		Paris Crossing	47270	15	Pediatricians	2 in 15 miles	0	2	13.3	15.4	15.4	15.4	15.6
	Knox	Carlisle	47838	1	Pediatricians	2 in 15 miles	0	1	100.0	20.3	21.2	21.3	21.3
	LaGrange	Howe	46746	18	Pediatricians	2 in 15 miles	0	6	33.3	7.2	16.8	19.8	22.4
		LaGrange	46761	43	Pediatricians	2 in 15 miles	0	35	81.4	12.6	19.4	20.2	20.8
		Mongo	46771	1	Pediatricians	2 in 15 miles	0	1	100.0	13.8	15.9	15.9	16.2

## Access Detail By Zip Code

March 2, 2021

Access Analysis  
Network Analysis - RuralDistance Method  
Estimated Driving  
DistanceEmployee / Provider Groups  
Rural Employees  
Pediatricians

Employees Without Access													
State Abbr	County	City	Zip Code	Employee	Provider		Counts	Without Access		Average Distance			
				#	Group	Standard	#	#	%	1	2	3	4
IN	LaGrange	Shipshewana	46565	6	Pediatricians	2 in 15 miles	0	3	50.0	10.6	15.9	16.2	16.5
		Topeka	46571	5	Pediatricians	2 in 15 miles	0	1	20.0	17.7	17.7	17.7	17.7
		Wolcottville	46795	24	Pediatricians	2 in 15 miles	0	24	100.0	17.9	20.4	20.9	22.0
	Lawrence	Orleans	47452	4	Pediatricians	2 in 15 miles	0	4	100.0	16.7	16.7	16.7	16.7
		French Lick	47432	3	Pediatricians	2 in 15 miles	0	3	100.0	19.6	19.6	22.4	22.4
		Shoals	47581	38	Pediatricians	2 in 15 miles	0	5	13.2	16.0	16.0	18.6	18.6
	Morgan	Cloverdale	46120	6	Pediatricians	2 in 15 miles	0	6	100.0	16.2	16.3	17.2	17.3
		Quincy	47456	4	Pediatricians	2 in 15 miles	0	3	75.0	17.3	17.3	17.3	17.3
	Newton	Brook	47922	8	Pediatricians	2 in 15 miles	0	8	100.0	14.3	23.3	31.4	33.8
		Demotte	46310	15	Pediatricians	2 in 15 miles	0	14	93.3	16.5	16.5	18.5	18.6
		Goodland	47948	2	Pediatricians	2 in 15 miles	0	2	100.0	19.0	21.9	26.7	28.0
		Kentland	47951	16	Pediatricians	2 in 15 miles	0	16	100.0	14.4	24.9	29.9	30.1
		Lake Village	46349	21	Pediatricians	2 in 15 miles	0	21	100.0	19.4	19.5	19.6	19.9
		Morocco	47963	25	Pediatricians	2 in 15 miles	0	25	100.0	16.8	24.2	26.3	30.0
		Mount Ayr	47964	7	Pediatricians	2 in 15 miles	0	7	100.0	9.3	28.3	28.3	30.4
		Rensselaer	47978	2	Pediatricians	2 in 15 miles	0	2	100.0	10.4	28.5	28.7	30.2
		Sumava Res...	46379	1	Pediatricians	2 in 15 miles	0	1	100.0	17.7	17.7	17.7	18.0
	Noble	Wolcottville	46795	1	Pediatricians	2 in 15 miles	0	1	100.0	20.3	23.9	23.9	23.9
		Orange	47118	14	Pediatricians	2 in 15 miles	0	14	100.0	23.7	23.9	23.9	23.9
		French Lick	47432	22	Pediatricians	2 in 15 miles	0	22	100.0	22.9	22.9	23.9	23.9
		Hardinsburg	47125	4	Pediatricians	2 in 15 miles	0	4	100.0	21.8	21.8	23.1	23.1
		Marengo	47140	15	Pediatricians	2 in 15 miles	0	15	100.0	23.4	23.5	23.5	23.5
		Orleans	47452	30	Pediatricians	2 in 15 miles	0	11	36.7	16.0	16.0	16.2	16.2
		Paoli	47454	77	Pediatricians	2 in 15 miles	0	77	100.0	21.7	21.7	21.9	21.9
		Taswell	47175	3	Pediatricians	2 in 15 miles	0	3	100.0	19.8	19.8	19.8	19.8
		West Baden...	47469	17	Pediatricians	2 in 15 miles	0	17	100.0	19.5	19.5	21.8	21.8
		Bowling Green	47833	3	Pediatricians	2 in 15 miles	0	3	100.0	11.2	20.9	21.1	21.9
		Clay City	47841	1	Pediatricians	2 in 15 miles	0	1	100.0	14.7	17.7	18.2	21.2
		Cloverdale	46120	16	Pediatricians	2 in 15 miles	0	1	6.2	11.3	15.6	15.6	19.8
		Coal City	47427	6	Pediatricians	2 in 15 miles	0	6	100.0	12.6	17.5	18.5	18.9
		Freedom	47431	12	Pediatricians	2 in 15 miles	0	6	50.0	9.8	16.5	17.0	19.4
		Gosport	47433	31	Pediatricians	2 in 15 miles	0	10	32.3	11.7	16.5	17.0	17.1
		Patrickburg	47455	1	Pediatricians	2 in 15 miles	0	1	100.0	10.1	20.0	22.0	22.4
		Poland	47868	34	Pediatricians	2 in 15 miles	0	21	61.8	11.2	18.4	18.5	20.7
		Quincy	47456	11	Pediatricians	2 in 15 miles	0	9	81.8	13.3	17.0	17.0	18.3
		Spencer	47460	93	Pediatricians	2 in 15 miles	1	22	23.7	6.5	17.0	18.5	19.9
		Bloomington	47832	36	Pediatricians	2 in 15 miles	0	36	100.0	25.2	26.8	26.9	26.9
	Parke	Bridgeton	47836	3	Pediatricians	2 in 15 miles	0	3	100.0	11.0	18.3	18.3	24.0
		Carbon	47837	22	Pediatricians	2 in 15 miles	0	14	63.6	9.5	16.6	16.6	24.0
		Kingman	47952	12	Pediatricians	2 in 15 miles	0	12	100.0	24.7	25.1	25.1	25.1



## Access Detail By Zip Code

March 2, 2021

Access Analysis  
Network Analysis - RuralDistance Method  
Estimated Driving  
DistanceEmployee / Provider Groups  
Rural Employees  
Pediatricians

Employees Without Access													
State Abbr	County	City	Zip Code	Employee	Provider		Counts	Without Access		Average Distance			
				#	Group	Standard	#	#	%	1	2	3	4
IN	Parke	Marshall	47859	34	Pediatricians	2 in 15 miles	0	34	100.0	21.9	23.1	23.1	23.2
		Mecca	47860	9	Pediatricians	2 in 15 miles	0	9	100.0	19.1	19.1	19.3	19.3
		Montezuma	47862	37	Pediatricians	2 in 15 miles	0	37	100.0	22.2	22.3	22.4	22.4
		Rockville	47872	208	Pediatricians	2 in 15 miles	0	206	99.0	19.6	24.2	24.2	25.5
		Rosedale	47874	29	Pediatricians	2 in 15 miles	0	18	62.1	13.2	17.1	17.1	18.0
	Perry	Branchville	47514	16	Pediatricians	2 in 15 miles	0	16	100.0	3.2	17.2	17.2	18.8
		Bristow	47515	8	Pediatricians	2 in 15 miles	0	1	12.5	4.6	15.4	15.4	15.9
		Cannelton	47520	58	Pediatricians	2 in 15 miles	0	15	25.9	9.3	18.4	19.3	20.2
		Derby	47525	5	Pediatricians	2 in 15 miles	0	1	20.0	9.8	15.3	15.3	18.4
		English	47118	5	Pediatricians	2 in 15 miles	0	5	100.0	10.6	16.4	16.4	23.4
		Leopold	47551	30	Pediatricians	2 in 15 miles	1	26	86.7	4.7	18.4	18.4	20.7
		Rome	47574	7	Pediatricians	2 in 15 miles	0	3	42.9	12.9	15.5	15.9	18.3
		Saint Croix	47576	10	Pediatricians	2 in 15 miles	0	6	60.0	6.2	15.7	15.7	21.0
	Pike	Oakland City	47660	3	Pediatricians	2 in 15 miles	0	3	100.0	17.4	18.4	18.9	20.5
		Petersburg	47567	30	Pediatricians	2 in 15 miles	0	23	76.7	15.0	17.9	18.0	18.0
		Stendal	47585	5	Pediatricians	2 in 15 miles	0	5	100.0	17.1	17.1	18.8	19.0
		Winslow	47598	28	Pediatricians	2 in 15 miles	0	20	71.4	16.5	16.9	16.9	16.9
	Posey	Griffin	47616	4	Pediatricians	2 in 15 miles	0	4	100.0	17.5	17.6	17.6	20.6
		Mount Vernon	47620	105	Pediatricians	2 in 15 miles	0	43	41.0	16.1	16.1	16.5	17.6
		New Harmony	47631	14	Pediatricians	2 in 15 miles	0	12	85.7	16.6	16.6	16.6	19.3
		Poseyville	47633	10	Pediatricians	2 in 15 miles	0	8	80.0	15.9	16.6	16.6	16.6
		Wadesville	47638	16	Pediatricians	2 in 15 miles	0	1	6.2	15.5	15.5	15.5	15.5
		Francesville	47946	18	Pediatricians	2 in 15 miles	0	15	83.3	15.0	18.1	18.3	20.0
	Pulaski	Medaryville	47957	9	Pediatricians	2 in 15 miles	0	6	66.7	17.0	17.0	21.9	24.3
		North Judson	46366	2	Pediatricians	2 in 15 miles	0	2	100.0	16.6	16.7	19.3	20.0
		San Pierre	46374	1	Pediatricians	2 in 15 miles	0	1	100.0	18.7	20.9	21.0	21.4
		Winamac	46996	96	Pediatricians	2 in 15 miles	2	2	2.1	16.0	16.1	16.4	16.9
	Putnam	Cloverdale	46120	116	Pediatricians	2 in 15 miles	0	3	2.6	15.8	16.2	17.1	18.7
		Greencastle	46135	267	Pediatricians	2 in 15 miles	2	3	1.1	15.6	15.6	20.0	21.4
		Reelsville	46171	38	Pediatricians	2 in 15 miles	0	3	7.9	8.5	16.0	16.0	22.6
		Roachdale	46172	28	Pediatricians	2 in 15 miles	0	11	39.3	15.8	15.9	16.1	16.2
		Russellville	46175	7	Pediatricians	2 in 15 miles	0	5	71.4	16.8	16.8	17.2	17.2
		Losantville	47354	24	Pediatricians	2 in 15 miles	0	9	37.5	15.8	15.8	15.8	15.8
	Randolph	Modoc	47358	6	Pediatricians	2 in 15 miles	0	4	66.7	16.1	16.1	18.3	18.4
		Cross Plains	47017	7	Pediatricians	2 in 15 miles	0	7	100.0	12.5	17.3	18.5	18.6
	Ripley	Holton	47023	48	Pediatricians	2 in 15 miles	0	41	85.4	8.1	17.4	17.5	19.1
		Milan	47031	52	Pediatricians	2 in 15 miles	0	2	3.8	4.0	15.7	17.1	17.1
		Osgood	47037	39	Pediatricians	2 in 15 miles	0	13	33.3	8.3	15.5	15.5	15.7
		Versailles	47042	62	Pediatricians	2 in 15 miles	1	56	90.3	4.6	18.1	18.5	18.6
	Rush	Rushville	46173	125	Pediatricians	2 in 15 miles	3	2	1.6	15.7	15.8	15.8	16.0

## Access Detail By Zip Code

March 2, 2021

Access Analysis  
Network Analysis - Rural

Distance Method  
Estimated Driving  
Distance

Employee / Provider Groups  
Rural Employees  
Pediatricians

Employees Without Access														
State Abbr	County	City	Zip Code	Employee	Provider		Counts	Without Access		Average Distance				
				#	Group	Standard	#	#	%	1	2	3	4	
IN	Starke	North Judson	46366	61	Pediatricians	2 in 15 miles	0	7	11.5	15.3	16.0	17.4	20.9	
		San Pierre	46374	12	Pediatricians	2 in 15 miles	0	11	91.7	16.1	18.3	18.9	22.2	
	Sullivan	Carlisle	47838	75	Pediatricians	2 in 15 miles	0	50	66.7	17.3	18.1	18.9	18.9	
		Fairbanks	47849	18	Pediatricians	2 in 15 miles	0	18	100.0	19.7	22.0	22.4	23.3	
		Farmersburg	47850	37	Pediatricians	2 in 15 miles	0	7	18.9	14.5	16.2	17.2	17.3	
		Hymera	47855	19	Pediatricians	2 in 15 miles	0	19	100.0	6.5	17.1	17.9	18.6	
		Merom	47861	14	Pediatricians	2 in 15 miles	0	14	100.0	22.1	23.6	24.3	24.6	
		Shelburn	47879	93	Pediatricians	2 in 15 miles	0	90	96.8	10.4	16.8	16.9	17.8	
		Sullivan	47882	272	Pediatricians	2 in 15 miles	0	241	88.6	14.6	17.0	17.5	18.1	
		Switzerland	Cross Plains	47017	1	Pediatricians	2 in 15 miles	0	1	100.0	13.6	15.8	16.0	16.7
	Tipton		Kempton	46049	7	Pediatricians	2 in 15 miles	0	1	14.3	11.3	15.9	15.9	15.9
		Vermillion	Cayuga	47928	23	Pediatricians	2 in 15 miles	0	23	100.0	19.8	20.4	20.4	20.4
			Clinton	47842	137	Pediatricians	2 in 15 miles	0	17	12.4	17.8	17.8	17.8	17.8
			Dana	47847	34	Pediatricians	2 in 15 miles	0	34	100.0	22.6	22.9	22.9	22.9
			Hillsdale	47854	6	Pediatricians	2 in 15 miles	0	6	100.0	22.7	22.7	22.8	22.8
			Newport	47966	13	Pediatricians	2 in 15 miles	0	13	100.0	26.7	27.2	27.2	27.2
			Perrysville	47974	6	Pediatricians	2 in 15 miles	0	3	50.0	15.3	16.0	16.0	16.0
			Saint Bernice	47875	2	Pediatricians	2 in 15 miles	0	2	100.0	20.0	20.0	20.0	20.0
			Vigo	Brazil	47834	26	Pediatricians	2 in 15 miles	0	1	3.8	8.2	15.5	15.5
		Rosedale		47874	14	Pediatricians	2 in 15 miles	0	8	57.1	10.5	16.0	16.1	16.3
		Warren	Attica	47918	10	Pediatricians	2 in 15 miles	0	9	90.0	17.3	19.4	19.4	19.4
			Pine Village	47975	3	Pediatricians	2 in 15 miles	0	3	100.0	11.6	17.6	17.6	17.9
			West Lebanon	47991	1	Pediatricians	2 in 15 miles	0	1	100.0	19.1	21.0	21.0	21.0
			Williamsport	47993	52	Pediatricians	2 in 15 miles	0	46	88.5	21.7	22.8	23.1	23.2
		Washington	Campbellsburg	47108	21	Pediatricians	2 in 15 miles	0	3	14.3	15.5	15.5	16.4	16.4
			Hardinsburg	47125	2	Pediatricians	2 in 15 miles	0	2	100.0	19.3	19.3	20.8	20.8
			Wayne	Modoc	47358	1	Pediatricians	2 in 15 miles	0	1	100.0	17.0	17.0	17.2
	Wells		Montpelier	47359	3	Pediatricians	2 in 15 miles	0	3	100.0	17.2	17.2	17.5	17.7
		White	Brookston	47923	31	Pediatricians	2 in 15 miles	0	1	3.2	12.2	19.0	19.0	19.0
			Burnettsville	47926	14	Pediatricians	2 in 15 miles	0	1	7.1	15.5	15.6	15.6	15.7
			Monon	47959	14	Pediatricians	2 in 15 miles	0	2	14.3	15.1	16.1	16.2	16.2
			Rensselaer	47978	1	Pediatricians	2 in 15 miles	0	1	100.0	11.1	20.2	20.3	20.3
			Wolcott	47995	10	Pediatricians	2 in 15 miles	0	3	30.0	14.8	16.5	16.5	16.5
KY			Breckinridge	Cloverport	40111	4	Pediatricians	2 in 15 miles	0	2	50.0	12.6	16.3	20.3
	Hardinsburg	40143		8	Pediatricians	2 in 15 miles	1	7	87.5	6.0	23.7	25.3	26.6	
		Irvington	40146	6	Pediatricians	2 in 15 miles	0	6	100.0	11.4	17.0	19.6	20.4	
Hancock		Hawesville	42348	12	Pediatricians	2 in 15 miles	0	5	41.7	11.1	15.6	15.7	16.8	
OH	Defiance	Hicksville	43526	5	Pediatricians	2 in 15 miles	0	5	100.0	18.0	20.3	20.3	20.4	
	Paulding	Grover Hill	45849	4	Pediatricians	2 in 15 miles	0	2	50.0	16.0	16.0	16.5	16.5	
			Hicksville	43526	1	Pediatricians	2 in 15 miles	0	1	100.0	20.6	20.6	20.8	20.8

**Access Analysis**  
**Network Analysis - Rural**  
**Distance Method**  
**Estimated Driving**  
**Distance**  
**Employee / Provider Groups**  
**Rural Employees**  
**Pediatricians**

[illegible]

## Access Summary By State Name

**<sup>1</sup> Provider counts represent:  
#: Provider access points**

[illegible]

## Access Detail By State Name

**Access Analysis**  
**Network Analysis - Rural**  
**Distance Method**  
**Estimated Driving**  
**Distance**  
**Employee / Provider Groups**  
**Rural Employees**  
**OB/GYNs**

[illegible]

## Access Detail By Zip Code

March 2, 2021

Access Analysis  
Network Analysis - RuralDistance Method  
Estimated Driving  
DistanceEmployee / Provider Groups  
Rural Employees  
OB/GYNs

Employees With Access													
State Abbr	County	City	Zip Code	Employee	Provider		Counts	With Access		Average Distance			
				#	Group	Standard	#	#	%	1	2	3	4
IL	Clark	Dennison	62423	1	OB/GYNs	2 in 15 miles	0	1	100.0	10.3	10.3	10.4	10.4
		Marshall	62441	16	OB/GYNs	2 in 15 miles	2	16	100.0	3.5	3.5	14.3	14.3
		Martinsville	62442	3	OB/GYNs	2 in 15 miles	0	3	100.0	13.1	13.1	21.9	21.9
	Crawford	Annapolis	62413	3	OB/GYNs	2 in 15 miles	0	3	100.0	11.3	11.3	11.5	11.5
		Hutsonville	62433	2	OB/GYNs	2 in 15 miles	0	2	100.0	10.4	10.4	10.4	10.4
		Oblong	62449	3	OB/GYNs	2 in 15 miles	2	3	100.0	4.4	4.4	11.6	11.6
		Palestine	62451	3	OB/GYNs	2 in 15 miles	0	3	100.0	7.4	7.4	7.4	7.4
		Robinson	62454	2	OB/GYNs	2 in 15 miles	9	2	100.0	2.2	2.2	2.2	2.2
		Chrisman	61924	5	OB/GYNs	2 in 15 miles	2	5	100.0	2.2	2.2	13.7	13.7
		Marshall	62441	1	OB/GYNs	2 in 15 miles	0	1	100.0	7.5	7.5	7.5	8.0
		Paris	61944	5	OB/GYNs	2 in 15 miles	7	5	100.0	2.0	2.0	2.0	2.6
	Lawrence	Bridgeport	62417	14	OB/GYNs	2 in 15 miles	0	14	100.0	4.5	4.5	4.7	4.7
		Lawrenceville	62439	19	OB/GYNs	2 in 15 miles	5	19	100.0	0.6	0.9	0.9	1.0
		Saint Francis...	62460	1	OB/GYNs	2 in 15 miles	0	1	100.0	10.2	10.7	10.7	10.8
	Wabash	Sumner	62466	3	OB/GYNs	2 in 15 miles	0	3	100.0	9.7	9.7	9.8	9.8
		Mount Carmel	62863	13	OB/GYNs	2 in 15 miles	1	8	61.5	1.8	13.1	22.1	22.1
		Ossian	46777	1	OB/GYNs	2 in 15 miles	0	1	100.0	11.6	12.1	12.4	12.5
IN	Adams	Ossian	46777	1	OB/GYNs	2 in 15 miles	0	1	100.0	11.6	12.1	12.4	12.5
	Allen	Churubusco	46723	18	OB/GYNs	2 in 15 miles	0	18	100.0	10.1	10.7	10.7	10.7
	Bartholomew	Nashville	47448	1	OB/GYNs	2 in 15 miles	0	1	100.0	10.4	12.1	12.1	12.1
		Earl Park	47942	3	OB/GYNs	2 in 15 miles	0	1	33.3	13.5	13.5	14.3	14.3
	Benton	Fowler	47944	40	OB/GYNs	2 in 15 miles	0	1	2.5	14.1	14.1	28.6	28.6
		Otterbein	47970	3	OB/GYNs	2 in 15 miles	0	2	66.7	12.5	12.5	12.5	15.6
	Blackford	Dunkirk	47336	1	OB/GYNs	2 in 15 miles	0	1	100.0	14.3	14.9	14.9	14.9
		Hartford City	47348	90	OB/GYNs	2 in 15 miles	1	89	98.9	2.5	7.5	11.1	11.2
		Montpelier	47359	24	OB/GYNs	2 in 15 miles	0	3	12.5	7.9	14.3	15.2	15.4
	Brown	Morgantown	46160	61	OB/GYNs	2 in 15 miles	0	26	42.6	13.7	13.7	13.7	13.7
		Nashville	47448	102	OB/GYNs	2 in 15 miles	0	42	41.2	11.4	13.1	13.1	13.1
	Carroll	Bringhurst	46913	12	OB/GYNs	2 in 15 miles	0	4	33.3	11.9	14.6	14.8	14.8
		Brookston	47923	9	OB/GYNs	2 in 15 miles	0	9	100.0	9.3	9.3	9.3	9.3
		Burlington	46915	9	OB/GYNs	2 in 15 miles	0	9	100.0	12.9	12.9	12.9	12.9
		Burnettsville	47926	8	OB/GYNs	2 in 15 miles	0	8	100.0	9.3	10.8	10.8	10.8
		Burrows	46916	10	OB/GYNs	2 in 15 miles	0	10	100.0	6.4	13.2	13.2	13.2
		Camden	46917	7	OB/GYNs	2 in 15 miles	1	3	42.9	7.2	12.2	12.2	12.2
		Cutler	46920	1	OB/GYNs	2 in 15 miles	0	1	100.0	11.2	13.3	13.3	13.3
		Delphi	46923	53	OB/GYNs	2 in 15 miles	0	31	58.5	9.0	13.0	13.0	13.0
		Flora	46929	32	OB/GYNs	2 in 15 miles	0	3	9.4	12.1	14.0	14.0	14.0
		Idaville	47950	1	OB/GYNs	2 in 15 miles	0	1	100.0	7.3	7.3	7.3	7.3
		Monticello	47960	27	OB/GYNs	2 in 15 miles	0	27	100.0	4.5	4.5	4.5	4.5
	Clark	Pekin	47165	1	OB/GYNs	2 in 15 miles	0	1	100.0	14.4	14.9	15.5	15.5
	Clay	Bowling Green	47833	5	OB/GYNs	2 in 15 miles	0	1	20.0	9.8	15.0	16.9	22.9

# Access Detail By Zip Code

March 2, 2021

Access Analysis  
Network Analysis - Rural

Distance Method  
Estimated Driving  
Distance

Employee / Provider Groups  
Rural Employees  
OB/GYNs

Employees With Access													
State Abbr	County	City	Zip Code	Employee	Provider		Counts	With Access		Average Distance			
				#	Group	Standard	#	#	%	1	2	3	4
IN	Clay	Brazil	47834	372	OB/GYNs	2 in 15 miles	1	71	19.1	6.3	12.9	13.8	13.8
		Carbon	47837	23	OB/GYNs	2 in 15 miles	0	13	56.5	5.7	14.2	14.2	14.2
		Centerpoint	47840	36	OB/GYNs	2 in 15 miles	0	35	97.2	8.4	11.2	17.3	17.8
		Clay City	47841	23	OB/GYNs	2 in 15 miles	1	2	8.7	5.9	14.4	15.7	17.3
		Cory	47846	9	OB/GYNs	2 in 15 miles	0	8	88.9	10.1	12.4	13.2	13.4
		Jasonville	47438	28	OB/GYNs	2 in 15 miles	0	27	96.4	11.0	12.5	13.2	13.4
		Rosedale	47874	2	OB/GYNs	2 in 15 miles	0	2	100.0	8.8	13.8	14.4	17.6
		Staunton	47881	15	OB/GYNs	2 in 15 miles	0	15	100.0	6.8	11.9	11.9	11.9
	Clinton	Kempton	46049	1	OB/GYNs	2 in 15 miles	0	1	100.0	11.0	11.0	11.0	11.0
	Crawford	English	47118	31	OB/GYNs	2 in 15 miles	0	3	9.7	13.4	13.4	13.4	13.4
		Taswell	47175	22	OB/GYNs	2 in 15 miles	0	1	4.5	14.9	14.9	14.9	14.9
	Daviess	Loogootee	47553	10	OB/GYNs	2 in 15 miles	0	7	70.0	12.4	13.0	13.0	13.1
	Dearborn	Brookville	47012	13	OB/GYNs	2 in 15 miles	0	13	100.0	9.4	9.4	10.4	10.6
		Milan	47031	9	OB/GYNs	2 in 15 miles	0	9	100.0	12.1	12.5	12.5	12.8
		Sunman	47041	6	OB/GYNs	2 in 15 miles	0	6	100.0	10.3	10.4	10.9	11.1
	Decatur	Rushville	46173	1	OB/GYNs	2 in 15 miles	0	1	100.0	11.8	11.8	11.8	12.4
	Delaware	Parker City	47368	1	OB/GYNs	2 in 15 miles	0	1	100.0	7.3	9.1	9.1	9.1
	Fayette	Brownsville	47325	1	OB/GYNs	2 in 15 miles	0	1	100.0	7.6	8.0	8.0	8.0
		Falmouth	46127	3	OB/GYNs	2 in 15 miles	0	3	100.0	10.5	11.7	12.2	12.2
		Laurel	47024	1	OB/GYNs	2 in 15 miles	0	1	100.0	15.0	15.0	15.0	15.1
	Floyd	Elizabeth	47117	1	OB/GYNs	2 in 15 miles	0	1	100.0	6.1	6.3	6.3	7.7
		Lanesville	47136	1	OB/GYNs	2 in 15 miles	0	1	100.0	3.5	3.5	6.3	8.5
	Fountain	Covington	47932	23	OB/GYNs	2 in 15 miles	0	19	82.6	13.2	13.2	13.2	13.2
		Hillsboro	47949	12	OB/GYNs	2 in 15 miles	0	9	75.0	12.7	12.8	12.8	12.8
		Kingman	47952	33	OB/GYNs	2 in 15 miles	0	25	75.8	11.3	12.8	16.9	23.2
	Franklin	Batesville	47006	16	OB/GYNs	2 in 15 miles	4	16	100.0	2.2	2.2	2.5	2.5
		Brookville	47012	75	OB/GYNs	2 in 15 miles	5	75	100.0	4.0	4.0	5.4	6.1
		Cedar Grove	47016	4	OB/GYNs	2 in 15 miles	0	4	100.0	9.2	9.2	9.4	9.4
		Laurel	47024	28	OB/GYNs	2 in 15 miles	0	26	92.9	11.7	11.7	11.8	11.8
		Metamora	47030	10	OB/GYNs	2 in 15 miles	0	10	100.0	7.3	7.3	7.9	8.0
		Oldenburg	47036	6	OB/GYNs	2 in 15 miles	0	6	100.0	4.8	4.8	4.9	4.9
	Fulton	Akron	46910	6	OB/GYNs	2 in 15 miles	1	6	100.0	2.0	8.4	8.8	8.9
		Fulton	46931	2	OB/GYNs	2 in 15 miles	0	2	100.0	10.2	10.2	10.2	10.2
		Kewanna	46939	21	OB/GYNs	2 in 15 miles	0	20	95.2	12.4	12.4	12.4	12.4
	Gibson	Rochester	46975	141	OB/GYNs	2 in 15 miles	16	139	98.6	4.6	4.7	4.7	4.7
		Buckskin	47647	3	OB/GYNs	2 in 15 miles	0	3	100.0	9.5	9.5	15.3	15.3
		Fort Branch	47648	15	OB/GYNs	2 in 15 miles	2	15	100.0	1.9	1.9	8.8	10.9
		Francisco	47649	12	OB/GYNs	2 in 15 miles	0	9	75.0	9.2	11.6	12.7	18.9
		Haubstadt	47639	29	OB/GYNs	2 in 15 miles	0	29	100.0	4.7	4.7	7.7	7.7
		Hazleton	47640	2	OB/GYNs	2 in 15 miles	0	2	100.0	10.9	13.0	13.0	13.0

# Access Detail By Zip Code

March 2, 2021

Access Analysis  
Network Analysis - Rural

Distance Method  
Estimated Driving  
Distance

Employee / Provider Groups  
Rural Employees  
OB/GYNs

Employees With Access													
State Abbr	County	City	Zip Code	Employee	Provider		Counts	With Access		Average Distance			
				#	Group	Standard	#	#	%	1	2	3	4
IN	Gibson	Oakland City	47660	25	OB/GYNs	2 in 15 miles	0	6	24.0	13.7	13.8	15.0	19.7
		Owensville	47665	13	OB/GYNs	2 in 15 miles	0	13	100.0	9.5	10.2	12.4	14.1
		Patoka	47666	13	OB/GYNs	2 in 15 miles	0	13	100.0	5.1	11.1	13.9	13.9
	Greene	Poseyville	47633	2	OB/GYNs	2 in 15 miles	0	2	100.0	12.1	12.1	14.4	18.8
		Princeton	47670	52	OB/GYNs	2 in 15 miles	1	52	100.0	2.7	8.5	8.6	15.0
		Bloomfield	47424	90	OB/GYNs	2 in 15 miles	0	52	57.8	12.5	12.6	12.6	12.6
		Dugger	47848	5	OB/GYNs	2 in 15 miles	0	5	100.0	5.4	6.7	6.7	6.7
		Jasonville	47438	117	OB/GYNs	2 in 15 miles	0	117	100.0	9.5	10.7	10.8	10.8
		Linton	47441	285	OB/GYNs	2 in 15 miles	8	285	100.0	1.7	3.1	3.1	3.1
		Lyons	47443	27	OB/GYNs	2 in 15 miles	0	27	100.0	6.3	6.3	6.3	6.3
		Newberry	47449	4	OB/GYNs	2 in 15 miles	0	1	25.0	13.7	13.7	13.7	13.7
		Solsberry	47459	8	OB/GYNs	2 in 15 miles	0	7	87.5	10.3	10.4	10.4	10.4
		Switz City	47465	11	OB/GYNs	2 in 15 miles	0	11	100.0	5.1	5.1	5.1	5.1
		Worthington	47471	33	OB/GYNs	2 in 15 miles	0	31	93.9	12.1	12.2	12.2	12.2
	Hancock	Carthage	46115	1	OB/GYNs	2 in 15 miles	0	1	100.0	11.5	11.5	11.5	11.5
	Harrison	Corydon	47112	104	OB/GYNs	2 in 15 miles	1	49	47.1	6.1	12.3	13.1	14.2
		Elizabeth	47117	10	OB/GYNs	2 in 15 miles	0	10	100.0	7.4	8.5	8.7	9.0
		Laconia	47135	3	OB/GYNs	2 in 15 miles	0	2	66.7	13.3	13.3	13.4	13.4
		Lanesville	47136	14	OB/GYNs	2 in 15 miles	0	14	100.0	7.1	7.4	8.9	10.1
		New Salisbury	47161	4	OB/GYNs	2 in 15 miles	0	4	100.0	9.3	11.4	11.9	11.9
		Palmyra	47164	7	OB/GYNs	2 in 15 miles	0	6	85.7	12.8	13.5	13.9	14.4
		Ramsey	47166	13	OB/GYNs	2 in 15 miles	0	10	76.9	5.5	14.0	14.1	15.0
	Henry	Losantville	47354	5	OB/GYNs	2 in 15 miles	0	4	80.0	13.3	13.5	13.5	13.5
	Jasper	Demotte	46310	46	OB/GYNs	2 in 15 miles	1	2	4.3	11.2	14.2	18.2	18.9
		Francesville	47946	1	OB/GYNs	2 in 15 miles	0	1	100.0	13.2	13.2	13.2	13.2
		Remington	47977	12	OB/GYNs	2 in 15 miles	0	11	91.7	10.6	10.6	10.6	11.6
		Rensselaer	47978	99	OB/GYNs	2 in 15 miles	10	98	99.0	3.4	3.5	3.5	3.7
		Bryant	47326	3	OB/GYNs	2 in 15 miles	0	3	100.0	6.8	11.5	11.5	11.7
		Dunkirk	47336	9	OB/GYNs	2 in 15 miles	0	6	66.7	12.3	13.0	13.0	13.0
		Pennville	47369	1	OB/GYNs	2 in 15 miles	0	1	100.0	11.9	11.9	11.9	12.0
		Portland	47371	77	OB/GYNs	2 in 15 miles	4	77	100.0	4.5	4.5	4.5	4.6
		Redkey	47373	8	OB/GYNs	2 in 15 miles	0	6	75.0	13.8	13.8	13.8	13.8
		Ridgeville	47380	3	OB/GYNs	2 in 15 miles	0	3	100.0	11.7	11.8	11.8	11.8
	Jefferson	Commiskey	47227	6	OB/GYNs	2 in 15 miles	0	6	100.0	12.9	12.9	12.9	13.5
	Jennings	Butler	47223	49	OB/GYNs	2 in 15 miles	0	45	91.8	11.1	11.1	11.2	11.5
		Commiskey	47227	22	OB/GYNs	2 in 15 miles	0	22	100.0	10.7	11.1	11.2	11.3
		Hayden	47245	2	OB/GYNs	2 in 15 miles	0	2	100.0	6.8	7.1	7.2	7.2
		North Vernon	47265	293	OB/GYNs	2 in 15 miles	6	293	100.0	4.2	4.3	4.4	5.0
		Paris Crossing	47270	15	OB/GYNs	2 in 15 miles	0	15	100.0	11.7	11.9	12.0	12.1
		Scipio	47273	37	OB/GYNs	2 in 15 miles	0	37	100.0	9.1	9.1	9.4	10.3



# Access Detail By Zip Code

March 2, 2021

Access Analysis  
Network Analysis - Rural

Distance Method  
Estimated Driving  
Distance

Employee / Provider Groups  
Rural Employees  
OB/GYNs

Employees With Access													
State Abbr	County	City	Zip Code	Employee	Provider		Counts	With Access		Average Distance			
				#	Group	Standard	#	#	%	1	2	3	4
IN	Jennings	Vernon	47282	4	OB/GYNs	2 in 15 miles	0	4	100.0	2.3	2.3	2.4	3.4
	Johnson	Morgantown	46160	18	OB/GYNs	2 in 15 miles	0	17	94.4	10.3	10.3	10.3	10.3
	Kosciusko	Akron	46910	8	OB/GYNs	2 in 15 miles	0	8	100.0	3.9	8.2	10.2	10.2
	LaGrange	Howe	46746	18	OB/GYNs	2 in 15 miles	0	16	88.9	6.9	8.1	8.1	8.9
		LaGrange	46761	43	OB/GYNs	2 in 15 miles	3	43	100.0	4.2	4.4	4.4	10.2
		Mongo	46771	1	OB/GYNs	2 in 15 miles	0	1	100.0	10.0	10.0	10.0	13.8
		Shipshewana	46565	6	OB/GYNs	2 in 15 miles	1	6	100.0	4.7	10.8	11.2	11.3
		Topeka	46571	5	OB/GYNs	2 in 15 miles	0	5	100.0	8.2	11.5	11.5	12.2
		Wolcottville	46795	24	OB/GYNs	2 in 15 miles	0	24	100.0	8.4	8.5	8.5	10.7
	LaPorte	Hamlet	46532	11	OB/GYNs	2 in 15 miles	0	11	100.0	10.5	11.8	12.1	12.4
	Lawrence	Orleans	47452	4	OB/GYNs	2 in 15 miles	0	3	75.0	7.5	14.3	14.3	14.3
	Martin	French Lick	47432	3	OB/GYNs	2 in 15 miles	0	3	100.0	13.0	13.0	13.0	13.0
		Loogootee	47553	35	OB/GYNs	2 in 15 miles	0	28	80.0	13.1	13.5	13.5	13.5
		Shoals	47581	38	OB/GYNs	2 in 15 miles	0	2	5.3	14.4	14.4	14.4	14.4
	Monroe	Gosport	47433	11	OB/GYNs	2 in 15 miles	0	11	100.0	7.7	9.3	9.9	9.9
	Morgan	Gosport	47433	6	OB/GYNs	2 in 15 miles	0	6	100.0	11.2	11.4	11.5	11.5
		Morgantown	46160	26	OB/GYNs	2 in 15 miles	0	26	100.0	9.7	9.7	9.7	9.7
		Quincy	47456	4	OB/GYNs	2 in 15 miles	0	1	25.0	14.5	15.0	15.0	15.0
	Newton	Brook	47922	8	OB/GYNs	2 in 15 miles	0	8	100.0	13.0	13.0	13.0	14.3
		Kentland	47951	16	OB/GYNs	2 in 15 miles	0	14	87.5	14.0	14.0	15.5	15.6
		Morocco	47963	25	OB/GYNs	2 in 15 miles	0	4	16.0	13.2	13.2	13.2	13.4
		Mount Ayr	47964	7	OB/GYNs	2 in 15 miles	0	7	100.0	9.3	9.3	9.3	9.3
		Rensselaer	47978	2	OB/GYNs	2 in 15 miles	0	2	100.0	10.4	10.4	10.4	10.4
	Noble	Churubusco	46723	3	OB/GYNs	2 in 15 miles	0	3	100.0	11.5	11.5	11.5	11.6
		Columbia City	46725	5	OB/GYNs	2 in 15 miles	0	5	100.0	8.5	8.5	8.5	8.5
		Wolcottville	46795	1	OB/GYNs	2 in 15 miles	0	1	100.0	8.4	8.5	8.5	8.5
	Ohio	Rising Sun	47040	12	OB/GYNs	2 in 15 miles	0	11	91.7	9.8	10.8	10.8	10.9
	Orange	Campbellsburg	47108	1	OB/GYNs	2 in 15 miles	0	1	100.0	10.3	10.3	10.3	10.3
		English	47118	14	OB/GYNs	2 in 15 miles	0	14	100.0	12.8	12.8	12.8	12.8
		French Lick	47432	22	OB/GYNs	2 in 15 miles	0	22	100.0	10.2	10.2	10.2	10.2
		Hardinsburg	47125	4	OB/GYNs	2 in 15 miles	0	4	100.0	13.7	13.7	13.7	13.7
		Marengo	47140	15	OB/GYNs	2 in 15 miles	0	4	26.7	14.3	14.3	14.3	14.3
		Orleans	47452	30	OB/GYNs	2 in 15 miles	0	30	100.0	6.2	7.9	7.9	7.9
		Paoli	47454	77	OB/GYNs	2 in 15 miles	13	77	100.0	3.9	3.9	3.9	3.9
		West Baden...	47469	17	OB/GYNs	2 in 15 miles	0	16	94.1	8.7	8.9	8.9	8.9
	Owen	Bowling Green	47833	3	OB/GYNs	2 in 15 miles	0	2	66.7	11.4	13.4	21.1	21.7
		Clay City	47841	1	OB/GYNs	2 in 15 miles	0	1	100.0	5.5	14.7	17.2	21.2
		Cloverdale	46120	16	OB/GYNs	2 in 15 miles	0	15	93.8	11.7	12.3	12.3	13.2
		Coal City	47427	6	OB/GYNs	2 in 15 miles	0	3	50.0	6.8	12.3	19.9	22.5
		Freedom	47431	12	OB/GYNs	2 in 15 miles	0	11	91.7	8.5	13.1	17.5	18.2

# Access Detail By Zip Code

March 2, 2021

Access Analysis  
Network Analysis - Rural

Distance Method  
Estimated Driving  
Distance

Employee / Provider Groups  
Rural Employees  
OB/GYNs

Employees With Access													
State Abbr	County	City	Zip Code	Employee	Provider		Counts	With Access		Average Distance			
				#	Group	Standard	#	#	%	1	2	3	4
IN	Owen	Gosport	47433	31	OB/GYNs	2 in 15 miles	0	18	58.1	10.9	13.3	14.3	14.3
		Patrickburg	47455	1	OB/GYNs	2 in 15 miles	0	1	100.0	10.0	10.1	21.8	23.5
		Poland	47868	34	OB/GYNs	2 in 15 miles	0	16	47.1	12.5	13.7	14.8	15.4
		Quincy	47456	11	OB/GYNs	2 in 15 miles	0	2	18.2	14.1	14.6	14.6	14.6
		Spencer	47460	93	OB/GYNs	2 in 15 miles	1	69	74.2	4.4	11.9	13.3	13.4
	Parke	Worthington	47471	4	OB/GYNs	2 in 15 miles	0	1	25.0	13.7	14.3	18.9	19.6
		Bloomington	47832	36	OB/GYNs	2 in 15 miles	1	36	100.0	2.9	7.0	16.3	20.1
		Brazil	47834	10	OB/GYNs	2 in 15 miles	0	10	100.0	10.3	11.3	12.0	12.0
		Bridgeton	47836	3	OB/GYNs	2 in 15 miles	0	3	100.0	11.0	11.5	13.0	15.6
		Carbon	47837	22	OB/GYNs	2 in 15 miles	0	21	95.5	9.0	13.3	14.2	15.5
		Greencastle	46135	1	OB/GYNs	2 in 15 miles	0	1	100.0	8.5	10.7	10.7	10.7
		Kingman	47952	12	OB/GYNs	2 in 15 miles	0	7	58.3	7.0	12.1	16.6	20.8
		Marshall	47859	34	OB/GYNs	2 in 15 miles	0	31	91.2	6.6	9.1	18.9	22.7
		Mecca	47860	9	OB/GYNs	2 in 15 miles	0	9	100.0	8.0	8.5	11.0	19.1
		Montezuma	47862	37	OB/GYNs	2 in 15 miles	0	37	100.0	6.7	9.1	11.9	16.2
		Rockville	47872	208	OB/GYNs	2 in 15 miles	1	196	94.2	3.6	7.8	16.2	20.3
	Perry	Rosedale	47874	29	OB/GYNs	2 in 15 miles	0	29	100.0	6.7	11.9	13.5	14.4
		Bristow	47515	8	OB/GYNs	2 in 15 miles	0	1	12.5	14.9	15.0	27.3	27.3
		Cannelton	47520	58	OB/GYNs	2 in 15 miles	0	49	84.5	5.1	6.2	27.4	27.4
		Derby	47525	5	OB/GYNs	2 in 15 miles	0	2	40.0	13.8	13.8	35.8	37.4
		Rome	47574	7	OB/GYNs	2 in 15 miles	0	7	100.0	10.7	11.3	34.1	34.1
	Pike	Tell City	47586	247	OB/GYNs	2 in 15 miles	2	239	96.8	3.6	4.0	28.4	28.7
		Troy	47588	1	OB/GYNs	2 in 15 miles	0	1	100.0	4.8	6.2	26.8	28.8
		Otwell	47564	7	OB/GYNs	2 in 15 miles	0	7	100.0	11.6	12.7	12.7	12.7
		Petersburg	47567	30	OB/GYNs	2 in 15 miles	0	7	23.3	13.4	13.6	13.6	13.6
		Winslow	47598	28	OB/GYNs	2 in 15 miles	0	10	35.7	13.0	13.2	13.2	13.2
	Posey	Cynthiana	47612	1	OB/GYNs	2 in 15 miles	0	1	100.0	10.6	10.6	13.5	13.5
		Mount Vernon	47620	105	OB/GYNs	2 in 15 miles	0	37	35.2	10.3	10.4	10.8	10.9
		Poseyville	47633	10	OB/GYNs	2 in 15 miles	0	2	20.0	10.2	10.2	14.1	14.1
		Wadesville	47638	16	OB/GYNs	2 in 15 miles	0	15	93.8	11.6	11.6	13.1	13.1
	Pulaski	Francesville	47946	18	OB/GYNs	2 in 15 miles	0	7	38.9	13.5	13.5	13.5	13.5
		Kewanee	46939	2	OB/GYNs	2 in 15 miles	0	2	100.0	14.4	14.4	14.4	14.4
		Monon	47959	1	OB/GYNs	2 in 15 miles	0	1	100.0	14.7	14.7	14.7	14.7
		Monterey	46960	7	OB/GYNs	2 in 15 miles	0	2	28.6	12.7	12.7	19.9	21.2
		Winamac	46996	96	OB/GYNs	2 in 15 miles	0	23	24.0	12.4	12.4	22.3	23.0
	Putnam	Bainbridge	46105	34	OB/GYNs	2 in 15 miles	0	34	100.0	11.4	11.8	11.8	11.8
		Cloverdale	46120	116	OB/GYNs	2 in 15 miles	0	113	97.4	9.8	9.8	9.8	11.8
		Fillmore	46128	27	OB/GYNs	2 in 15 miles	0	27	100.0	8.4	8.8	8.8	9.0
		Greencastle	46135	267	OB/GYNs	2 in 15 miles	4	267	100.0	3.9	5.0	5.1	5.4
		Poland	47868	2	OB/GYNs	2 in 15 miles	0	2	100.0	11.6	13.7	13.7	13.7

## Access Detail By Zip Code

March 2, 2021

Access Analysis  
Network Analysis - RuralDistance Method  
Estimated Driving  
DistanceEmployee / Provider Groups  
Rural Employees  
OB/GYNs

Employees With Access													
State Abbr	County	City	Zip Code	Employee	Provider		Counts	With Access		Average Distance			
				#	Group	Standard	#	#	%	1	2	3	4
IN	Putnam	Quincy	47456	1	OB/GYNs	2 in 15 miles	0	1	100.0	13.4	14.0	14.0	14.0
		Reelsville	46171	38	OB/GYNs	2 in 15 miles	0	35	92.1	8.7	11.5	11.5	11.6
		Roachdale	46172	28	OB/GYNs	2 in 15 miles	0	13	46.4	13.0	13.9	13.9	13.9
	Randolph	Russellville	46175	7	OB/GYNs	2 in 15 miles	0	2	28.6	13.9	14.7	16.8	17.0
		Farmland	47340	42	OB/GYNs	2 in 15 miles	0	40	95.2	10.3	10.4	10.4	10.4
		Losantville	47354	24	OB/GYNs	2 in 15 miles	0	18	75.0	9.6	14.1	14.1	14.1
		Lynn	47355	36	OB/GYNs	2 in 15 miles	0	36	100.0	10.8	11.0	11.0	11.0
		Modoc	47358	6	OB/GYNs	2 in 15 miles	0	2	33.3	12.8	14.0	14.0	14.0
		Parker City	47368	22	OB/GYNs	2 in 15 miles	0	21	95.5	11.2	12.1	12.3	12.3
		Ridgeville	47380	15	OB/GYNs	2 in 15 miles	0	15	100.0	10.3	10.3	10.3	10.3
		Union City	47390	24	OB/GYNs	2 in 15 miles	1	24	100.0	3.0	10.3	10.3	10.3
		Winchester	47394	75	OB/GYNs	2 in 15 miles	9	75	100.0	3.3	3.3	3.4	3.4
		Batesville	47006	84	OB/GYNs	2 in 15 miles	2	84	100.0	4.0	4.0	4.7	4.7
	Ripley	Holton	47023	48	OB/GYNs	2 in 15 miles	0	8	16.7	14.6	14.6	14.7	14.8
		Milan	47031	52	OB/GYNs	2 in 15 miles	0	46	88.5	13.5	13.6	13.7	13.7
		Napoleon	47034	1	OB/GYNs	2 in 15 miles	0	1	100.0	12.4	12.4	13.6	13.6
		Osgood	47037	39	OB/GYNs	2 in 15 miles	0	27	69.2	12.8	12.8	13.7	13.7
		Sunman	47041	6	OB/GYNs	2 in 15 miles	0	6	100.0	9.2	9.2	9.2	9.2
	Rush	Versailles	47042	62	OB/GYNs	2 in 15 miles	0	6	9.7	14.1	14.1	14.1	14.1
		Arlington	46104	13	OB/GYNs	2 in 15 miles	0	13	100.0	10.9	10.9	11.0	11.0
		Carthage	46115	40	OB/GYNs	2 in 15 miles	0	40	100.0	12.2	12.2	12.2	12.2
		Falmouth	46127	3	OB/GYNs	2 in 15 miles	0	3	100.0	11.0	11.1	11.1	11.2
		Manilla	46150	7	OB/GYNs	2 in 15 miles	0	7	100.0	10.2	11.0	11.0	11.0
		Mays	46155	10	OB/GYNs	2 in 15 miles	0	10	100.0	8.6	8.7	8.8	8.8
		Milroy	46156	16	OB/GYNs	2 in 15 miles	0	16	100.0	9.8	9.9	9.9	10.1
		Rushville	46173	125	OB/GYNs	2 in 15 miles	6	123	98.4	4.4	4.5	4.6	4.6
	Spencer	Chrisney	47611	12	OB/GYNs	2 in 15 miles	0	1	8.3	13.6	14.9	14.9	14.9
		Dale	47523	20	OB/GYNs	2 in 15 miles	0	2	10.0	14.2	14.2	14.2	14.2
		Evanston	47531	19	OB/GYNs	2 in 15 miles	0	18	94.7	10.1	11.4	23.6	25.9
		Grandview	47615	22	OB/GYNs	2 in 15 miles	0	19	86.4	12.0	12.9	16.5	17.0
		Lamar	47550	11	OB/GYNs	2 in 15 miles	0	1	9.1	12.0	13.4	20.2	23.7
		Richland	47634	26	OB/GYNs	2 in 15 miles	0	12	46.2	12.0	14.0	14.0	14.0
		Rockport	47635	47	OB/GYNs	2 in 15 miles	0	46	97.9	8.9	8.9	8.9	8.9
		Saint Meinrad	47577	7	OB/GYNs	2 in 15 miles	0	1	14.3	13.6	14.9	23.4	23.4
	Starke	Troy	47588	3	OB/GYNs	2 in 15 miles	0	3	100.0	6.8	8.2	26.1	29.2
		Grovertown	46531	14	OB/GYNs	2 in 15 miles	0	14	100.0	9.3	9.3	10.9	11.3
		Hamlet	46532	26	OB/GYNs	2 in 15 miles	0	26	100.0	9.0	9.0	14.8	15.0
		Knox	46534	78	OB/GYNs	2 in 15 miles	2	78	100.0	3.4	3.4	17.1	17.3
		Monterey	46960	3	OB/GYNs	2 in 15 miles	0	3	100.0	10.7	10.7	17.3	19.8
		North Judson	46366	61	OB/GYNs	2 in 15 miles	0	57	93.4	11.4	11.4	26.0	26.2

## Access Detail By Zip Code

March 2, 2021

Access Analysis  
Network Analysis - Rural

Distance Method  
Estimated Driving  
Distance

Employee / Provider Groups  
Rural Employees  
OB/GYNs

Employees With Access													
State Abbr	County	City	Zip Code	Employee	Provider		Counts	With Access		Average Distance			
				#	Group	Standard	#	#	%	1	2	3	4
IN	Starke	San Pierre	46374	12	OB/GYNs	2 in 15 miles	0	1	8.3	14.6	14.6	22.0	22.0
	Steuben	LaGrange	46761	2	OB/GYNs	2 in 15 miles	0	2	100.0	11.0	12.0	12.0	12.0
	Sullivan	Carlisle	47838	75	OB/GYNs	2 in 15 miles	0	66	88.0	11.3	11.8	15.4	16.7
		Dugger	47848	65	OB/GYNs	2 in 15 miles	0	65	100.0	7.4	8.7	8.7	8.7
		Fairbanks	47849	18	OB/GYNs	2 in 15 miles	0	17	94.4	11.6	11.8	17.9	18.0
		Farmersburg	47850	37	OB/GYNs	2 in 15 miles	0	37	100.0	10.1	10.2	12.1	13.0
		Hymera	47855	19	OB/GYNs	2 in 15 miles	0	19	100.0	9.8	9.8	16.1	17.1
		Jasonville	47438	3	OB/GYNs	2 in 15 miles	0	3	100.0	10.2	10.2	14.1	15.0
		Merom	47861	14	OB/GYNs	2 in 15 miles	0	14	100.0	11.0	11.0	12.9	12.9
		Paxton	47865	1	OB/GYNs	2 in 15 miles	0	1	100.0	8.0	8.2	12.9	14.9
		Shelburn	47879	93	OB/GYNs	2 in 15 miles	0	93	100.0	5.8	5.9	15.7	16.7
		Sullivan	47882	272	OB/GYNs	2 in 15 miles	2	272	100.0	3.6	3.8	16.0	17.0
	Switzerland	Patriot	47038	5	OB/GYNs	2 in 15 miles	0	4	80.0	14.0	14.1	14.2	14.2
		Vevay	47043	54	OB/GYNs	2 in 15 miles	0	42	77.8	9.5	9.5	16.1	16.1
	Tippecanoe	Delphi	46923	1	OB/GYNs	2 in 15 miles	0	1	100.0	11.5	11.5	11.5	11.5
		Otterbein	47970	2	OB/GYNs	2 in 15 miles	0	2	100.0	10.7	10.7	10.7	13.7
	Tipton	Kempton	46049	7	OB/GYNs	2 in 15 miles	0	7	100.0	10.2	10.4	10.4	10.4
		Sharpsville	46068	14	OB/GYNs	2 in 15 miles	0	14	100.0	6.6	6.6	6.6	6.6
		Tipton	46072	88	OB/GYNs	2 in 15 miles	6	88	100.0	2.9	3.2	3.2	3.2
		Windfall	46076	4	OB/GYNs	2 in 15 miles	0	4	100.0	11.5	11.7	11.7	11.7
	Union	Brownsville	47325	3	OB/GYNs	2 in 15 miles	0	3	100.0	8.0	8.5	8.5	8.5
		Liberty	47353	92	OB/GYNs	2 in 15 miles	0	92	100.0	10.3	10.3	10.3	10.6
	Vanderburgh	Haubstadt	47639	8	OB/GYNs	2 in 15 miles	0	8	100.0	7.1	7.1	8.4	8.4
	Vermillion	Cayuga	47928	23	OB/GYNs	2 in 15 miles	1	1	4.3	3.6	14.8	18.8	18.8
		Clinton	47842	137	OB/GYNs	2 in 15 miles	1	134	97.8	2.4	12.6	12.6	12.6
		Covington	47932	1	OB/GYNs	2 in 15 miles	0	1	100.0	10.6	10.6	10.6	10.6
		Dana	47847	34	OB/GYNs	2 in 15 miles	0	32	94.1	8.4	12.1	12.5	14.6
		Hillsdale	47854	6	OB/GYNs	2 in 15 miles	0	6	100.0	8.4	10.3	12.0	13.9
		Newport	47966	13	OB/GYNs	2 in 15 miles	0	13	100.0	7.0	11.6	16.4	16.6
		Perrysville	47974	6	OB/GYNs	2 in 15 miles	0	3	50.0	10.0	12.9	12.9	12.9
		Saint Bernice	47875	2	OB/GYNs	2 in 15 miles	0	2	100.0	10.2	14.4	14.4	15.0
		Universal	47884	3	OB/GYNs	2 in 15 miles	0	3	100.0	5.1	11.4	11.4	11.4
	Vigo	Brazil	47834	26	OB/GYNs	2 in 15 miles	0	26	100.0	7.6	12.2	12.2	12.3
		Clinton	47842	1	OB/GYNs	2 in 15 miles	0	1	100.0	5.3	8.8	8.8	8.8
		Farmersburg	47850	7	OB/GYNs	2 in 15 miles	0	7	100.0	10.4	10.7	10.8	11.1
		Rosedale	47874	14	OB/GYNs	2 in 15 miles	0	14	100.0	8.4	11.3	11.5	13.2
	Warren	Attica	47918	10	OB/GYNs	2 in 15 miles	0	1	10.0	13.7	13.7	13.7	13.7
		Covington	47932	4	OB/GYNs	2 in 15 miles	0	4	100.0	10.0	10.4	10.4	10.4
		Otterbein	47970	9	OB/GYNs	2 in 15 miles	0	9	100.0	12.1	12.1	12.1	13.2
		Williamsport	47993	52	OB/GYNs	2 in 15 miles	0	6	11.5	13.2	14.2	17.2	18.0

## Access Detail By Zip Code

March 2, 2021

Access Analysis  
Network Analysis - Rural

Distance Method  
Estimated Driving  
Distance

Employee / Provider Groups  
Rural Employees  
OB/GYNs

Employees With Access													
State Abbr	County	City	Zip Code	Employee	Provider		Counts	With Access		Average Distance			
				#	Group	Standard	#	#	%	1	2	3	4
IN	Washington	Campbellsburg	47108	21	OB/GYNs	2 in 15 miles	0	18	85.7	11.3	11.3	11.3	11.4
		Fredericksburg	47120	4	OB/GYNs	2 in 15 miles	0	4	100.0	14.2	14.2	14.2	14.3
		Palmyra	47164	4	OB/GYNs	2 in 15 miles	0	4	100.0	13.3	13.7	13.8	13.8
		Pekin	47165	24	OB/GYNs	2 in 15 miles	0	21	87.5	11.8	12.6	12.7	12.8
		Salem	47167	163	OB/GYNs	2 in 15 miles	5	163	100.0	4.8	5.1	5.2	5.2
	Wells	Bluffton	46714	122	OB/GYNs	2 in 15 miles	4	122	100.0	1.7	2.1	2.4	4.1
		Keystone	46759	2	OB/GYNs	2 in 15 miles	0	2	100.0	11.6	11.6	12.0	12.4
		Liberty Center	46766	5	OB/GYNs	2 in 15 miles	0	5	100.0	7.4	7.7	8.0	8.6
		Montpelier	47359	3	OB/GYNs	2 in 15 miles	0	3	100.0	10.3	12.8	16.7	17.1
		Ossian	46777	57	OB/GYNs	2 in 15 miles	0	57	100.0	8.0	10.1	10.5	10.5
		Petroleum	46778	5	OB/GYNs	2 in 15 miles	0	5	100.0	8.9	8.9	9.4	11.0
		Poneto	46781	11	OB/GYNs	2 in 15 miles	0	11	100.0	8.9	10.0	10.4	12.0
		Uniondale	46791	6	OB/GYNs	2 in 15 miles	0	6	100.0	8.2	10.0	10.4	10.4
	White	Brookston	47923	31	OB/GYNs	2 in 15 miles	0	30	96.8	11.2	11.3	11.3	11.9
		Buffalo	47925	3	OB/GYNs	2 in 15 miles	0	3	100.0	11.3	11.3	11.3	11.3
		Burnettsville	47926	14	OB/GYNs	2 in 15 miles	0	13	92.9	11.2	11.2	11.2	11.2
		Chalmers	47929	3	OB/GYNs	2 in 15 miles	0	3	100.0	9.9	9.9	9.9	9.9
		Idaville	47950	11	OB/GYNs	2 in 15 miles	0	9	81.8	10.2	10.2	10.2	10.2
		Monon	47959	14	OB/GYNs	2 in 15 miles	0	13	92.9	12.9	12.9	12.9	12.9
		Monticello	47960	165	OB/GYNs	2 in 15 miles	14	165	100.0	4.2	4.2	4.2	4.2
		Rensselaer	47978	1	OB/GYNs	2 in 15 miles	0	1	100.0	11.0	11.0	11.0	11.1
		Reynolds	47980	10	OB/GYNs	2 in 15 miles	0	10	100.0	7.5	7.5	7.5	7.5
		Wolcott	47995	10	OB/GYNs	2 in 15 miles	0	8	80.0	14.4	14.4	14.4	14.4
	Whitley	Churubusco	46723	34	OB/GYNs	2 in 15 miles	0	34	100.0	11.6	11.6	11.6	11.6
		Columbia City	46725	124	OB/GYNs	2 in 15 miles	10	124	100.0	3.9	4.0	4.0	4.0
		Larwill	46764	2	OB/GYNs	2 in 15 miles	0	2	100.0	4.4	9.5	10.4	10.4
		South Whitley	46787	11	OB/GYNs	2 in 15 miles	0	11	100.0	11.2	12.3	12.3	12.4
KY	Breckinridge	Cloverport	40111	4	OB/GYNs	2 in 15 miles	0	2	50.0	13.2	14.5	25.1	25.1
		Carrollton	41008	11	OB/GYNs	2 in 15 miles	2	11	100.0	2.3	2.3	15.8	15.8
		Ghent	41045	2	OB/GYNs	2 in 15 miles	0	2	100.0	8.8	8.8	19.9	19.9
		Milton	40045	3	OB/GYNs	2 in 15 miles	0	3	100.0	7.0	7.0	11.1	11.1
	Gallatin	Ghent	41045	1	OB/GYNs	2 in 15 miles	0	1	100.0	13.5	13.5	20.2	20.2
		Hawesville	42348	12	OB/GYNs	2 in 15 miles	0	12	100.0	8.4	9.0	19.5	19.6
	Hancock	Lewisport	42351	5	OB/GYNs	2 in 15 miles	0	5	100.0	7.4	7.5	19.5	19.5
		Bedford	40006	14	OB/GYNs	2 in 15 miles	0	14	100.0	10.4	10.4	12.8	12.8
	Trimble	Milton	40045	13	OB/GYNs	2 in 15 miles	0	13	100.0	6.9	6.9	6.9	6.9
		Morganfield	42437	6	OB/GYNs	2 in 15 miles	2	6	100.0	2.6	6.4	10.6	24.6
MI	Hillsdale	Hillsdale	49242	7	OB/GYNs	2 in 15 miles	5	7	100.0	2.5	2.6	3.0	3.3
OH	Defiance	Hicksville	43526	5	OB/GYNs	2 in 15 miles	0	1	20.0	13.0	13.0	15.9	15.9
	Paulding	Grover Hill	45849	4	OB/GYNs	2 in 15 miles	0	4	100.0	10.9	11.4	11.4	14.5

## Access Detail By Zip Code

**Access Analysis**  
**Network Analysis - Rural**  
**Distance Method**  
**Estimated Driving**  
**Distance**  
**Employee / Provider Groups**  
**Rural Employees**  
**OB/GYNs**

[illegible]

## Access Summary By State Name

**Access Analysis**  
**Network Analysis - Rural**  
**Distance Method**  
**Estimated Driving Distance**  
**Employee Group**  
**Rural Employees**  
**Provider Group**  
**OB/GYNs**

**<sup>1</sup> Provider counts represent:  
#: Provider access points**

[illegible]

## Access Detail By State Name

**Access Analysis**  
**Network Analysis - Rural**  
**Distance Method**  
**Estimated Driving**  
**Distance**  
**Employee / Provider Groups**  
**Rural Employees**  
**OB/GYNs**

[illegible]



## Access Detail By Zip Code

March 2, 2021

Access Analysis  
Network Analysis - Rural

Distance Method  
Estimated Driving  
Distance

Employee / Provider Groups  
Rural Employees  
OB/GYNs

Employees Without Access													
State Abbr	County	City	Zip Code	Employee	Provider		Counts	Without Access		Average Distance			
				#	Group	Standard	#	#	%	1	2	3	4
IL	Clark	Annapolis	62413	1	OB/GYNs	2 in 15 miles	0	1	100.0	15.3	15.3	15.3	15.3
		Casey	62420	1	OB/GYNs	2 in 15 miles	0	1	100.0	20.0	20.0	21.9	21.9
	Wabash	Bellmont	62811	2	OB/GYNs	2 in 15 miles	0	2	100.0	9.8	18.3	25.7	25.7
IN	Benton	Mount Carmel	62863	13	OB/GYNs	2 in 15 miles	1	5	38.5	6.7	18.7	24.1	24.2
		Boswell	47921	2	OB/GYNs	2 in 15 miles	0	2	100.0	17.3	17.3	26.7	26.7
		Earl Park	47942	3	OB/GYNs	2 in 15 miles	0	2	66.7	19.1	19.1	19.7	19.7
		Fowler	47944	40	OB/GYNs	2 in 15 miles	0	39	97.5	24.9	24.9	25.8	26.0
		Otterbein	47970	3	OB/GYNs	2 in 15 miles	0	1	33.3	20.6	20.6	20.6	23.4
		Oxford	47971	19	OB/GYNs	2 in 15 miles	0	19	100.0	20.7	20.7	21.1	23.3
		Remington	47977	3	OB/GYNs	2 in 15 miles	0	3	100.0	16.9	16.9	16.9	17.6
	Blackford	Hartford City	47348	90	OB/GYNs	2 in 15 miles	1	1	1.1	10.8	15.1	15.1	15.1
		Montpelier	47359	24	OB/GYNs	2 in 15 miles	0	21	87.5	10.5	16.3	16.6	16.9
	Brown	Morgantown	46160	61	OB/GYNs	2 in 15 miles	0	35	57.4	16.6	16.7	16.7	16.7
		Nashville	47448	102	OB/GYNs	2 in 15 miles	0	60	58.8	15.1	16.7	16.8	16.8
	Carroll	Bringinghurst	46913	12	OB/GYNs	2 in 15 miles	0	8	66.7	9.2	16.6	16.6	16.6
		Camden	46917	7	OB/GYNs	2 in 15 miles	1	4	57.1	2.0	18.6	18.6	18.6
		Delphi	46923	53	OB/GYNs	2 in 15 miles	0	22	41.5	6.5	16.7	16.7	16.7
	Clay	Flora	46929	32	OB/GYNs	2 in 15 miles	0	29	90.6	6.0	18.8	18.8	18.8
		Bowling Green	47833	5	OB/GYNs	2 in 15 miles	0	4	80.0	13.7	15.6	17.0	21.1
		Brazil	47834	372	OB/GYNs	2 in 15 miles	1	301	80.9	1.5	16.6	16.7	16.7
		Carbon	47837	23	OB/GYNs	2 in 15 miles	0	10	43.5	6.1	15.7	15.9	16.7
		Centerpoint	47840	36	OB/GYNs	2 in 15 miles	0	1	2.8	11.5	15.9	15.9	15.9
		Clay City	47841	23	OB/GYNs	2 in 15 miles	1	21	91.3	1.1	16.5	16.6	16.9
		Coal City	47427	1	OB/GYNs	2 in 15 miles	0	1	100.0	5.6	16.4	16.8	16.8
		Cory	47846	9	OB/GYNs	2 in 15 miles	0	1	11.1	7.8	15.1	16.0	16.2
		Harmony	47853	8	OB/GYNs	2 in 15 miles	0	8	100.0	2.7	17.0	17.0	17.0
		Jasonville	47438	28	OB/GYNs	2 in 15 miles	0	1	3.6	10.4	15.4	15.5	15.5
		Knightsville	47857	15	OB/GYNs	2 in 15 miles	0	15	100.0	1.2	17.5	18.4	18.4
	Crawford	Eckerty	47116	10	OB/GYNs	2 in 15 miles	0	10	100.0	19.7	19.7	19.7	19.7
		English	47118	31	OB/GYNs	2 in 15 miles	0	28	90.3	18.0	20.0	20.0	20.0
		Grantsburg	47123	3	OB/GYNs	2 in 15 miles	0	3	100.0	18.6	20.9	20.9	20.9
		Leavenworth	47137	16	OB/GYNs	2 in 15 miles	0	16	100.0	15.1	26.6	26.9	27.2
		Marengo	47140	12	OB/GYNs	2 in 15 miles	0	12	100.0	18.2	19.6	19.6	19.6
		Milltown	47145	20	OB/GYNs	2 in 15 miles	0	20	100.0	14.3	22.1	22.1	22.4
		Taswell	47175	22	OB/GYNs	2 in 15 miles	0	21	95.5	17.8	17.8	17.8	17.8
	Daviess	Loogootee	47553	10	OB/GYNs	2 in 15 miles	0	3	30.0	16.7	16.7	16.7	16.9
	Dubois	French Lick	47432	1	OB/GYNs	2 in 15 miles	0	1	100.0	16.1	17.3	17.3	17.3
	Fountain	Attica	47918	26	OB/GYNs	2 in 15 miles	0	26	100.0	21.7	21.8	21.8	21.8
		Covington	47932	23	OB/GYNs	2 in 15 miles	0	4	17.4	16.9	17.9	17.9	17.9
		Hillsboro	47949	12	OB/GYNs	2 in 15 miles	0	3	25.0	15.2	15.4	15.4	15.4

## Access Detail By Zip Code

March 2, 2021

Access Analysis  
Network Analysis - RuralDistance Method  
Estimated Driving  
DistanceEmployee / Provider Groups  
Rural Employees  
OB/GYNs

Employees Without Access													
State Abbr	County	City	Zip Code	Employee	Provider		Counts	Without Access		Average Distance			
				#	Group	Standard	#	#	%	1	2	3	4
IN	Fountain	Kingman	47952	33	OB/GYNs	2 in 15 miles	0	8	24.2	10.7	16.9	19.0	19.9
		Mellott	47958	2	OB/GYNs	2 in 15 miles	0	2	100.0	18.4	18.5	18.6	18.6
		Veedersburg	47987	26	OB/GYNs	2 in 15 miles	0	26	100.0	19.5	19.9	20.0	20.0
	Franklin	Laurel	47024	28	OB/GYNs	2 in 15 miles	0	2	7.1	15.5	15.5	15.7	15.7
		Kewanna	46939	21	OB/GYNs	2 in 15 miles	0	1	4.8	17.0	17.0	17.0	17.0
	Fulton	Monterey	46960	1	OB/GYNs	2 in 15 miles	0	1	100.0	15.6	16.5	16.5	16.5
		Rochester	46975	141	OB/GYNs	2 in 15 miles	16	2	1.4	15.5	15.7	15.7	15.7
	Gibson	Francisco	47649	12	OB/GYNs	2 in 15 miles	0	3	25.0	11.6	18.2	18.2	18.5
		Griffin	47616	1	OB/GYNs	2 in 15 miles	0	1	100.0	18.7	18.7	18.9	23.5
		Oakland City	47660	25	OB/GYNs	2 in 15 miles	0	19	76.0	13.9	17.6	17.6	22.8
	Greene	Bloomfield	47424	90	OB/GYNs	2 in 15 miles	0	38	42.2	17.0	17.1	17.1	17.1
		Newberry	47449	4	OB/GYNs	2 in 15 miles	0	3	75.0	15.6	15.6	15.6	15.6
		Owensburg	47453	3	OB/GYNs	2 in 15 miles	0	3	100.0	18.8	18.8	18.8	18.8
		Solsberry	47459	8	OB/GYNs	2 in 15 miles	0	1	12.5	16.6	17.2	17.2	17.2
		Worthington	47471	33	OB/GYNs	2 in 15 miles	0	2	6.1	15.9	16.8	16.8	16.8
	Harrison	Central	47110	8	OB/GYNs	2 in 15 miles	0	8	100.0	11.4	18.5	19.0	19.4
		Corydon	47112	104	OB/GYNs	2 in 15 miles	1	55	52.9	4.9	16.7	17.3	18.0
		Depauw	47115	20	OB/GYNs	2 in 15 miles	0	20	100.0	11.3	18.6	18.7	18.9
		Laconia	47135	3	OB/GYNs	2 in 15 miles	0	1	33.3	16.4	16.4	16.4	16.4
		Leavenworth	47137	1	OB/GYNs	2 in 15 miles	0	1	100.0	7.6	20.7	20.7	22.7
		Mauckport	47142	1	OB/GYNs	2 in 15 miles	0	1	100.0	15.1	22.2	22.3	22.3
		Palmyra	47164	7	OB/GYNs	2 in 15 miles	0	1	14.3	11.1	16.1	16.1	16.1
		Ramsey	47166	13	OB/GYNs	2 in 15 miles	0	3	23.1	7.8	15.8	16.1	16.3
		Henry	47354	5	OB/GYNs	2 in 15 miles	0	1	20.0	15.3	16.2	16.5	16.5
		Jasper	46310	46	OB/GYNs	2 in 15 miles	1	44	95.7	6.0	17.3	19.0	19.1
		Fair Oaks	47943	2	OB/GYNs	2 in 15 miles	0	2	100.0	5.4	15.5	15.5	15.5
		Medaryville	47957	1	OB/GYNs	2 in 15 miles	0	1	100.0	17.4	17.4	17.4	17.4
		Remington	47977	12	OB/GYNs	2 in 15 miles	0	1	8.3	15.6	15.6	15.6	16.8
		Rensselaer	47978	99	OB/GYNs	2 in 15 miles	10	1	1.0	10.7	15.2	15.2	15.2
		San Pierre	46374	3	OB/GYNs	2 in 15 miles	0	3	100.0	19.3	20.7	20.7	21.5
		Wheatfield	46392	41	OB/GYNs	2 in 15 miles	0	41	100.0	13.1	18.2	18.3	18.6
		Dunkirk	47336	9	OB/GYNs	2 in 15 miles	0	3	33.3	14.4	15.5	15.5	15.5
		Redkey	47373	8	OB/GYNs	2 in 15 miles	0	2	25.0	15.9	15.9	15.9	15.9
		Union City	47390	1	OB/GYNs	2 in 15 miles	0	1	100.0	8.6	15.6	15.7	15.7
		Jennings	47223	49	OB/GYNs	2 in 15 miles	0	4	8.2	15.3	15.3	15.5	15.5
	Johnson	Morgantown	46160	18	OB/GYNs	2 in 15 miles	0	1	5.6	15.3	15.3	15.3	15.3
	Knox	Carlisle	47838	1	OB/GYNs	2 in 15 miles	0	1	100.0	16.9	17.1	20.3	20.4
	LaGrange	Howe	46746	18	OB/GYNs	2 in 15 miles	0	2	11.1	11.4	15.2	15.2	15.2
	Lawrence	Orleans	47452	4	OB/GYNs	2 in 15 miles	0	1	25.0	7.4	15.6	15.6	15.6
	Martin	Loogootee	47553	35	OB/GYNs	2 in 15 miles	0	7	20.0	16.1	16.6	16.7	16.8

## Access Detail By Zip Code

March 2, 2021

Access Analysis  
Network Analysis - RuralDistance Method  
Estimated Driving  
DistanceEmployee / Provider Groups  
Rural Employees  
OB/GYNs

Employees Without Access													
State Abbr	County	City	Zip Code	Employee	Provider		Counts	Without Access		Average Distance			
				#	Group	Standard	#	#	%	1	2	3	4
IN	Martin	Shoals	47581	38	OB/GYNs	2 in 15 miles	0	36	94.7	17.5	19.3	19.3	19.3
	Morgan	Cloverdale	46120	6	OB/GYNs	2 in 15 miles	0	6	100.0	16.0	16.3	16.3	17.0
		Quincy	47456	4	OB/GYNs	2 in 15 miles	0	3	75.0	16.8	17.3	17.3	17.3
	Newton	Demotte	46310	15	OB/GYNs	2 in 15 miles	0	15	100.0	1.8	18.7	18.8	18.8
		Goodland	47948	2	OB/GYNs	2 in 15 miles	0	2	100.0	17.7	17.7	17.7	19.0
		Kentland	47951	16	OB/GYNs	2 in 15 miles	0	2	12.5	17.1	17.1	18.0	18.0
		Lake Village	46349	21	OB/GYNs	2 in 15 miles	0	21	100.0	8.4	19.3	19.3	19.3
		Morocco	47963	25	OB/GYNs	2 in 15 miles	0	21	84.0	16.5	17.1	17.1	17.4
		Sumava Res...	46379	1	OB/GYNs	2 in 15 miles	0	1	100.0	9.6	17.4	17.4	17.4
	Ohio	Rising Sun	47040	12	OB/GYNs	2 in 15 miles	0	1	8.3	15.7	18.5	18.6	18.6
	Orange	Marengo	47140	15	OB/GYNs	2 in 15 miles	0	11	73.3	16.7	16.7	16.7	16.7
		Taswell	47175	3	OB/GYNs	2 in 15 miles	0	3	100.0	16.5	16.5	16.5	16.5
		West Baden...	47469	17	OB/GYNs	2 in 15 miles	0	1	5.9	11.9	15.4	15.4	15.4
	Owen	Bowling Green	47833	3	OB/GYNs	2 in 15 miles	0	1	33.3	11.0	15.4	19.9	19.9
		Cloverdale	46120	16	OB/GYNs	2 in 15 miles	0	1	6.2	11.3	15.6	15.6	15.6
		Coal City	47427	6	OB/GYNs	2 in 15 miles	0	3	50.0	8.2	15.8	16.6	16.6
		Freedom	47431	12	OB/GYNs	2 in 15 miles	0	1	8.3	12.1	16.0	17.0	17.6
		Gosport	47433	31	OB/GYNs	2 in 15 miles	0	13	41.9	11.1	16.4	16.9	17.0
		Poland	47868	34	OB/GYNs	2 in 15 miles	0	18	52.9	11.7	16.9	18.1	18.1
		Quincy	47456	11	OB/GYNs	2 in 15 miles	0	9	81.8	13.3	16.9	17.0	17.0
		Spencer	47460	93	OB/GYNs	2 in 15 miles	1	24	25.8	5.9	16.8	17.4	17.8
		Worthington	47471	4	OB/GYNs	2 in 15 miles	0	3	75.0	14.6	16.8	17.9	18.0
	Parke	Carbon	47837	22	OB/GYNs	2 in 15 miles	0	1	4.5	5.9	15.3	15.3	15.3
		Kingman	47952	12	OB/GYNs	2 in 15 miles	0	5	41.7	4.0	15.9	20.3	20.9
		Marshall	47859	34	OB/GYNs	2 in 15 miles	0	3	8.8	13.1	15.7	17.9	19.0
		Rockville	47872	208	OB/GYNs	2 in 15 miles	1	12	5.8	11.0	15.7	16.5	17.7
	Perry	Branchville	47514	16	OB/GYNs	2 in 15 miles	0	16	100.0	21.5	21.7	27.9	31.8
		Bristow	47515	8	OB/GYNs	2 in 15 miles	0	7	87.5	17.9	18.1	26.7	26.7
		Cannelton	47520	58	OB/GYNs	2 in 15 miles	0	9	15.5	23.9	24.2	26.0	32.9
		Derby	47525	5	OB/GYNs	2 in 15 miles	0	3	60.0	17.7	17.8	32.0	37.9
		English	47118	5	OB/GYNs	2 in 15 miles	0	5	100.0	23.8	25.4	25.4	25.4
		Leopold	47551	30	OB/GYNs	2 in 15 miles	0	30	100.0	21.1	22.4	28.6	32.3
		Saint Croix	47576	10	OB/GYNs	2 in 15 miles	0	10	100.0	23.9	24.3	26.6	28.3
		Saint Meinrad	47577	1	OB/GYNs	2 in 15 miles	0	1	100.0	15.4	16.3	23.0	23.0
		Tell City	47586	247	OB/GYNs	2 in 15 miles	2	8	3.2	16.7	16.8	32.4	34.4
	Pike	Oakland City	47660	3	OB/GYNs	2 in 15 miles	0	3	100.0	17.4	18.9	18.9	20.5
		Petersburg	47567	30	OB/GYNs	2 in 15 miles	0	23	76.7	16.9	18.0	18.0	18.1
		Stendal	47585	5	OB/GYNs	2 in 15 miles	0	5	100.0	18.3	19.0	19.0	19.1
		Winslow	47598	28	OB/GYNs	2 in 15 miles	0	18	64.3	16.7	16.9	16.9	16.9
	Posey	Griffin	47616	4	OB/GYNs	2 in 15 miles	0	4	100.0	19.2	19.3	20.3	24.5

## Access Detail By Zip Code

March 2, 2021

Access Analysis  
Network Analysis - Rural

Distance Method  
Estimated Driving  
Distance

Employee / Provider Groups  
Rural Employees  
OB/GYNs

Employees Without Access														
State Abbr	County	City	Zip Code	Employee	Provider		Counts	Without Access		Average Distance				
				#	Group	Standard	#	#	%	1	2	3	4	
IN	Posey	Mount Vernon	47620	105	OB/GYNs	2 in 15 miles	0	68	64.8	16.6	17.2	17.5	17.5	
		New Harmony	47631	14	OB/GYNs	2 in 15 miles	0	14	100.0	19.7	19.7	22.1	22.1	
		Poseyville	47633	10	OB/GYNs	2 in 15 miles	0	8	80.0	16.2	16.2	17.8	17.9	
		Wadesville	47638	16	OB/GYNs	2 in 15 miles	0	1	6.2	15.5	15.5	18.5	18.5	
	Pulaski	Francesville	47946	18	OB/GYNs	2 in 15 miles	0	11	61.1	16.9	16.9	16.9	16.9	
		Medaryville	47957	9	OB/GYNs	2 in 15 miles	0	9	100.0	21.8	22.7	23.0	23.2	
		Monterey	46960	7	OB/GYNs	2 in 15 miles	0	5	71.4	15.8	15.8	16.9	17.9	
		North Judson	46366	2	OB/GYNs	2 in 15 miles	0	2	100.0	19.3	19.3	24.4	28.7	
		San Pierre	46374	1	OB/GYNs	2 in 15 miles	0	1	100.0	20.6	21.4	21.4	25.2	
		Star City	46985	37	OB/GYNs	2 in 15 miles	0	37	100.0	20.3	20.3	20.5	20.5	
		Winamac	46996	96	OB/GYNs	2 in 15 miles	0	73	76.0	18.0	18.0	21.3	21.4	
		Putnam	Cloverdale	46120	116	OB/GYNs	2 in 15 miles	0	3	2.6	15.8	16.0	16.2	17.1
	Reelsville		46171	38	OB/GYNs	2 in 15 miles	0	3	7.9	8.0	16.0	16.0	16.0	
	Roachdale		46172	28	OB/GYNs	2 in 15 miles	0	15	53.6	15.4	15.9	15.9	15.9	
	Russellville		46175	7	OB/GYNs	2 in 15 miles	0	5	71.4	14.7	15.8	16.6	17.3	
	Randolph	Farmland	47340	42	OB/GYNs	2 in 15 miles	0	2	4.8	15.1	15.3	15.4	15.4	
		Losantville	47354	24	OB/GYNs	2 in 15 miles	0	6	25.0	11.8	15.8	15.9	15.9	
		Modoc	47358	6	OB/GYNs	2 in 15 miles	0	4	66.7	11.3	16.1	16.1	16.1	
		Parker City	47368	22	OB/GYNs	2 in 15 miles	0	1	4.5	13.9	15.2	15.5	15.5	
		Redkey	47373	2	OB/GYNs	2 in 15 miles	0	2	100.0	17.1	17.6	17.7	17.7	
		Ripley	Cross Plains	47017	7	OB/GYNs	2 in 15 miles	0	7	100.0	18.6	18.6	19.9	20.3
			Holton	47023	48	OB/GYNs	2 in 15 miles	0	40	83.3	17.3	17.3	17.5	17.5
			Milan	47031	52	OB/GYNs	2 in 15 miles	0	6	11.5	15.1	16.4	16.4	16.5
	Osgood		47037	39	OB/GYNs	2 in 15 miles	0	12	30.8	15.5	15.5	16.6	16.6	
		Versailles	47042	62	OB/GYNs	2 in 15 miles	0	56	90.3	18.3	18.5	18.9	19.0	
		Rush	Rushville	46173	125	OB/GYNs	2 in 15 miles	6	2	1.6	15.7	15.7	15.9	16.0
		Spencer	Chrisney	47611	12	OB/GYNs	2 in 15 miles	0	11	91.7	12.4	18.4	18.6	18.6
			Dale	47523	20	OB/GYNs	2 in 15 miles	0	18	90.0	17.2	17.2	17.2	17.2
		Evanston	47531	19	OB/GYNs	2 in 15 miles	0	1	5.3	15.4	16.7	21.8	21.8	
		Gentryville	47537	5	OB/GYNs	2 in 15 miles	0	5	100.0	13.8	21.3	21.3	21.3	
		Grandview	47615	22	OB/GYNs	2 in 15 miles	0	3	13.6	14.7	15.7	17.0	18.3	
		Lamar	47550	11	OB/GYNs	2 in 15 miles	0	10	90.9	16.2	17.4	20.4	22.7	
		Lincoln City	47552	7	OB/GYNs	2 in 15 miles	0	7	100.0	18.4	20.4	20.4	20.4	
		Richland	47634	26	OB/GYNs	2 in 15 miles	0	14	53.8	11.2	15.4	15.4	15.5	
		Rockport	47635	47	OB/GYNs	2 in 15 miles	0	1	2.1	14.1	15.7	15.7	15.7	
		Saint Meinrad	47577	7	OB/GYNs	2 in 15 miles	0	6	85.7	16.3	17.6	21.0	21.0	
		Santa Claus	47579	11	OB/GYNs	2 in 15 miles	0	11	100.0	18.8	19.5	20.0	20.1	
		Starke	North Judson	46366	61	OB/GYNs	2 in 15 miles	0	4	6.6	15.8	15.8	25.2	26.4
			San Pierre	46374	12	OB/GYNs	2 in 15 miles	0	11	91.7	18.3	18.3	22.1	23.1
		Sullivan	Carlisle	47838	75	OB/GYNs	2 in 15 miles	0	9	12.0	15.6	16.7	17.0	17.2

## Access Detail By Zip Code

March 2, 2021

Access Analysis  
Network Analysis - Rural

Distance Method  
Estimated Driving  
Distance

Employee / Provider Groups  
Rural Employees  
OB/GYNs

Employees Without Access														
State Abbr	County	City	Zip Code	Employee	Provider		Counts	Without Access			Average Distance			
				#	Group	Standard	#	#	%	1	2	3	4	
IN	Sullivan	Fairbanks	47849	18	OB/GYNs	2 in 15 miles	0	1	5.6	15.5	15.7	15.8	15.8	
	Switzerland	Bennington	47011	3	OB/GYNs	2 in 15 miles	0	3	100.0	17.2	18.1	19.9	19.9	
		Cross Plains	47017	1	OB/GYNs	2 in 15 miles	0	1	100.0	16.0	16.0	18.8	18.8	
		East Enterpri...	47019	3	OB/GYNs	2 in 15 miles	0	3	100.0	17.6	20.3	20.4	20.4	
		Florence	47020	4	OB/GYNs	2 in 15 miles	0	4	100.0	17.7	17.7	18.8	18.8	
		Patriot	47038	5	OB/GYNs	2 in 15 miles	0	1	20.0	15.2	15.2	15.2	15.2	
		Rising Sun	47040	3	OB/GYNs	2 in 15 miles	0	3	100.0	15.9	18.8	18.8	18.8	
		Vevay	47043	54	OB/GYNs	2 in 15 miles	0	12	22.2	18.3	18.6	20.2	20.8	
	Vermillion	Cayuga	47928	23	OB/GYNs	2 in 15 miles	1	22	95.7	1.6	18.4	19.3	19.3	
		Clinton	47842	137	OB/GYNs	2 in 15 miles	1	3	2.2	5.8	15.2	15.2	15.2	
		Dana	47847	34	OB/GYNs	2 in 15 miles	0	2	5.9	2.9	16.9	17.0	17.0	
		Perrysville	47974	6	OB/GYNs	2 in 15 miles	0	3	50.0	7.3	16.0	16.0	16.0	
	Warren	Attica	47918	10	OB/GYNs	2 in 15 miles	0	9	90.0	19.4	19.4	19.6	19.6	
		Pine Village	47975	3	OB/GYNs	2 in 15 miles	0	3	100.0	17.9	17.9	17.9	19.0	
		West Lebanon	47991	1	OB/GYNs	2 in 15 miles	0	1	100.0	19.1	21.0	21.0	21.0	
		Williamsport	47993	52	OB/GYNs	2 in 15 miles	0	46	88.5	22.4	23.1	23.5	23.6	
	Warrick	Dale	47523	4	OB/GYNs	2 in 15 miles	0	4	100.0	19.2	20.0	20.0	20.0	
		Gentryville	47537	2	OB/GYNs	2 in 15 miles	0	2	100.0	14.4	24.1	24.1	24.1	
	Washington	Campbellsburg	47108	21	OB/GYNs	2 in 15 miles	0	3	14.3	11.3	15.4	15.4	15.4	
		Hardinsburg	47125	2	OB/GYNs	2 in 15 miles	0	2	100.0	16.8	16.8	16.8	16.8	
		Pekin	47165	24	OB/GYNs	2 in 15 miles	0	3	12.5	14.4	15.1	15.2	15.3	
	Wayne	Modoc	47358	1	OB/GYNs	2 in 15 miles	0	1	100.0	9.6	15.1	15.1	15.1	
	White	Brookston	47923	31	OB/GYNs	2 in 15 miles	0	1	3.2	19.0	19.0	19.0	19.0	
		Burnettsville	47926	14	OB/GYNs	2 in 15 miles	0	1	7.1	15.6	15.6	15.6	15.6	
		Idaville	47950	11	OB/GYNs	2 in 15 miles	0	2	18.2	16.2	16.2	16.2	16.2	
		Monon	47959	14	OB/GYNs	2 in 15 miles	0	1	7.1	15.4	15.4	15.4	15.4	
		Star City	46985	3	OB/GYNs	2 in 15 miles	0	3	100.0	19.0	19.0	19.0	19.0	
		Wolcott	47995	10	OB/GYNs	2 in 15 miles	0	2	20.0	17.3	17.3	17.3	17.3	
KY	Breckinridge	Cloverport	40111	4	OB/GYNs	2 in 15 miles	0	2	50.0	15.4	16.7	25.7	25.7	
		Hardinsburg	40143	8	OB/GYNs	2 in 15 miles	0	8	100.0	22.1	23.1	28.6	29.6	
		Irvington	40146	6	OB/GYNs	2 in 15 miles	0	6	100.0	24.8	25.0	25.4	26.6	
OH	Defiance	Hicksville	43526	5	OB/GYNs	2 in 15 miles	0	4	80.0	18.0	18.0	18.1	18.1	
Grand...				5,007	OB/GYNs	2 in 15 miles	45	2,108	42.1	13.0	18.1	18.9	19.3	

## Access Summary By State Name

**March 2, 2021**

## Access Analysis

### Network Analysis - Rural

### Distance Method Estimated Driving Distance

**Employee Group**  
**Rural Employees**

**Provider Group**  
**Behavioral Health**  
**Providers**

**<sup>1</sup> Provider counts represent:  
#: Provider access points**

[illegible]

## Access Detail By State Name

**Access Analysis**  
**Network Analysis - Rural**  
**Distance Method**  
**Estimated Driving Distance**  
**Employee / Provider Groups**  
**Rural Employees**  
**Behavioral Health Providers**

[illegible]

## Access Detail By Zip Code

March 2, 2021

Access Analysis  
Network Analysis - Rural

Distance Method  
Estimated Driving  
Distance

Employee / Provider Groups  
Rural Employees  
Behavioral Health  
Providers

Employees With Access													
State Abbr	County	City	Zip Code	Employee	Provider		Counts	With Access		Average Distance			
				#	Group	Standard	#	#	%	1	2	3	4
IL	Clark	Casey	62420	1	Behavioral Health...	2 in 15 miles	0	1	100.0	14.4	14.5	14.5	20.0
		Dennison	62423	1	Behavioral Health...	2 in 15 miles	0	1	100.0	8.1	9.8	10.1	10.1
		Marshall	62441	16	Behavioral Health...	2 in 15 miles	11	16	100.0	2.9	3.0	3.0	3.2
	Crawford	Martinsville	62442	3	Behavioral Health...	2 in 15 miles	0	3	100.0	13.0	13.0	13.1	14.0
		Annapolis	62413	3	Behavioral Health...	2 in 15 miles	0	3	100.0	11.1	11.3	12.6	13.1
		Hutsonville	62433	2	Behavioral Health...	2 in 15 miles	0	2	100.0	9.8	9.9	14.4	14.4
		Oblong	62449	3	Behavioral Health...	2 in 15 miles	4	3	100.0	4.0	4.0	4.1	5.7
		Palestine	62451	3	Behavioral Health...	2 in 15 miles	0	3	100.0	7.3	7.4	15.3	15.3
		Robinson	62454	2	Behavioral Health...	2 in 15 miles	2	2	100.0	2.4	2.6	10.1	10.1
	Edgar	Chrisman	61924	5	Behavioral Health...	2 in 15 miles	3	5	100.0	2.2	2.2	2.2	13.6
		Marshall	62441	1	Behavioral Health...	2 in 15 miles	0	1	100.0	7.5	7.5	7.5	7.5
		Paris	61944	5	Behavioral Health...	2 in 15 miles	17	5	100.0	1.7	1.7	1.7	1.7
	Lawrence	Bridgeport	62417	14	Behavioral Health...	2 in 15 miles	0	14	100.0	2.5	4.2	4.5	4.6
		Lawrenceville	62439	19	Behavioral Health...	2 in 15 miles	4	19	100.0	0.6	0.9	1.2	2.6
		Saint Francis...	62460	1	Behavioral Health...	2 in 15 miles	0	1	100.0	9.8	10.1	10.1	10.6
	Wabash	Sumner	62466	3	Behavioral Health...	2 in 15 miles	0	3	100.0	8.4	9.8	10.0	10.2
		Bellmont	62811	2	Behavioral Health...	2 in 15 miles	0	2	100.0	8.4	8.9	9.4	9.5
		Mount Carmel	62863	13	Behavioral Health...	2 in 15 miles	14	13	100.0	3.2	3.5	3.6	3.6
IN	Adams	Ossian	46777	1	Behavioral Health...	2 in 15 miles	0	1	100.0	5.5	5.5	11.6	11.6
	Allen	Churubusco	46723	18	Behavioral Health...	2 in 15 miles	0	18	100.0	6.6	7.2	7.5	7.8
	Bartholomew	Nashville	47448	1	Behavioral Health...	2 in 15 miles	0	1	100.0	7.4	10.0	10.0	10.0
	Benton	Boswell	47921	2	Behavioral Health...	2 in 15 miles	0	2	100.0	7.2	10.1	15.4	15.4
		Earl Park	47942	3	Behavioral Health...	2 in 15 miles	0	3	100.0	9.2	13.0	16.6	16.8
		Fowler	47944	40	Behavioral Health...	2 in 15 miles	1	39	97.5	2.9	10.3	17.7	18.0
		Otterbein	47970	3	Behavioral Health...	2 in 15 miles	37	3	100.0	3.1	3.1	3.1	3.1
		Oxford	47971	19	Behavioral Health...	2 in 15 miles	1	19	100.0	1.7	8.6	9.6	9.6
		Remington	47977	3	Behavioral Health...	2 in 15 miles	0	3	100.0	10.0	10.0	13.0	14.3
		Dunkirk	47336	1	Behavioral Health...	2 in 15 miles	0	1	100.0	1.3	1.6	1.6	1.6
		Hartford City	47348	90	Behavioral Health...	2 in 15 miles	4	90	100.0	1.9	2.2	2.2	2.8
	Brown	Montpelier	47359	24	Behavioral Health...	2 in 15 miles	0	24	100.0	10.1	10.9	10.9	10.9
		Morgantown	46160	61	Behavioral Health...	2 in 15 miles	0	61	100.0	7.9	8.5	8.5	8.6
	Carroll	Nashville	47448	102	Behavioral Health...	2 in 15 miles	104	102	100.0	4.9	5.4	5.4	5.4
		Bringinghurst	46913	12	Behavioral Health...	2 in 15 miles	0	12	100.0	6.6	6.6	6.6	10.5
		Brookston	47923	9	Behavioral Health...	2 in 15 miles	0	9	100.0	6.0	6.0	6.9	6.9
		Burlington	46915	9	Behavioral Health...	2 in 15 miles	3	9	100.0	0.6	0.6	0.7	9.8
		Burnettsville	47926	8	Behavioral Health...	2 in 15 miles	0	8	100.0	8.1	8.5	8.5	10.3
		Burrows	46916	10	Behavioral Health...	2 in 15 miles	0	10	100.0	10.1	10.1	10.2	11.0
		Camden	46917	7	Behavioral Health...	2 in 15 miles	0	7	100.0	7.5	8.8	8.8	9.6
		Cutler	46920	1	Behavioral Health...	2 in 15 miles	0	1	100.0	7.1	7.1	7.2	12.8
		Delphi	46923	53	Behavioral Health...	2 in 15 miles	46	53	100.0	2.8	3.0	3.8	4.5



# Access Detail By Zip Code

March 2, 2021

Access Analysis  
Network Analysis - Rural

Distance Method  
Estimated Driving  
Distance

Employee / Provider Groups  
Rural Employees  
Behavioral Health  
Providers

Employees With Access													
State Abbr	County	City	Zip Code	Employee	Provider		Counts	With Access		Average Distance			
				#	Group	Standard	#	#	%	1	2	3	4
IN	Carroll	Flora	46929	32	Behavioral Health...	2 in 15 miles	0	32	100.0	7.5	7.5	7.5	8.9
		Idaville	47950	1	Behavioral Health...	2 in 15 miles	0	1	100.0	7.0	7.1	7.1	7.1
		Monticello	47960	27	Behavioral Health...	2 in 15 miles	0	27	100.0	4.4	4.5	4.5	4.5
	Clark	Pekin	47165	1	Behavioral Health...	2 in 15 miles	0	1	100.0	13.0	13.0	13.0	13.0
		Bowling Green	47833	5	Behavioral Health...	2 in 15 miles	0	1	20.0	15.0	15.0	15.0	15.0
	Clay	Brazil	47834	372	Behavioral Health...	2 in 15 miles	8	372	100.0	1.9	2.0	2.3	2.4
		Carbon	47837	23	Behavioral Health...	2 in 15 miles	0	23	100.0	4.9	5.7	5.7	5.9
		Centerpoint	47840	36	Behavioral Health...	2 in 15 miles	0	36	100.0	9.9	10.1	10.1	10.2
		Clay City	47841	23	Behavioral Health...	2 in 15 miles	0	2	8.7	12.6	12.9	14.3	14.4
		Coal City	47427	1	Behavioral Health...	2 in 15 miles	0	1	100.0	12.3	13.4	15.3	16.4
		Cory	47846	9	Behavioral Health...	2 in 15 miles	0	9	100.0	7.4	11.6	11.9	12.0
		Harmony	47853	8	Behavioral Health...	2 in 15 miles	0	8	100.0	2.7	2.7	2.7	2.7
		Jasonville	47438	28	Behavioral Health...	2 in 15 miles	0	28	100.0	2.9	11.7	11.7	11.7
		Knightsville	47857	15	Behavioral Health...	2 in 15 miles	0	15	100.0	1.2	1.2	1.2	1.2
		Rosedale	47874	2	Behavioral Health...	2 in 15 miles	0	2	100.0	4.4	8.4	8.4	8.9
		Staunton	47881	15	Behavioral Health...	2 in 15 miles	0	15	100.0	5.8	6.2	6.2	6.8
	Clinton	Kempton	46049	1	Behavioral Health...	2 in 15 miles	0	1	100.0	10.6	10.6	10.6	11.0
	Crawford	Eckerty	47116	10	Behavioral Health...	2 in 15 miles	0	10	100.0	7.5	9.5	9.5	9.5
		English	47118	31	Behavioral Health...	2 in 15 miles	71	31	100.0	4.7	4.7	4.7	5.1
		Grantsburg	47123	3	Behavioral Health...	2 in 15 miles	0	3	100.0	5.2	5.2	5.2	5.2
		Leavenworth	47137	16	Behavioral Health...	2 in 15 miles	0	16	100.0	10.7	10.7	10.7	12.9
		Marengo	47140	12	Behavioral Health...	2 in 15 miles	3	12	100.0	3.0	3.0	3.0	6.8
		Milltown	47145	20	Behavioral Health...	2 in 15 miles	0	20	100.0	4.4	4.4	4.4	9.4
		Taswell	47175	22	Behavioral Health...	2 in 15 miles	0	22	100.0	5.9	6.0	6.0	6.0
	Daviess	Loogootee	47553	10	Behavioral Health...	2 in 15 miles	4	10	100.0	6.2	6.2	6.2	6.2
	Dearborn	Brookville	47012	13	Behavioral Health...	2 in 15 miles	0	13	100.0	1.8	9.6	9.6	9.6
		Milan	47031	9	Behavioral Health...	2 in 15 miles	0	9	100.0	6.6	6.6	6.6	11.9
		Sunman	47041	6	Behavioral Health...	2 in 15 miles	0	6	100.0	6.6	8.8	8.8	9.4
	Decatur	Rushville	46173	1	Behavioral Health...	2 in 15 miles	0	1	100.0	11.0	11.0	11.0	11.0
	Delaware	Parker City	47368	1	Behavioral Health...	2 in 15 miles	0	1	100.0	2.6	4.3	7.0	7.0
	Dubois	French Lick	47432	1	Behavioral Health...	2 in 15 miles	0	1	100.0	7.1	10.7	10.7	10.7
	Fayette	Brownsville	47325	1	Behavioral Health...	2 in 15 miles	0	1	100.0	5.9	5.9	6.0	6.0
		Falmouth	46127	3	Behavioral Health...	2 in 15 miles	0	3	100.0	10.2	10.2	10.2	10.2
		Laurel	47024	1	Behavioral Health...	2 in 15 miles	0	1	100.0	13.9	13.9	13.9	13.9
	Floyd	Elizabeth	47117	1	Behavioral Health...	2 in 15 miles	0	1	100.0	5.4	6.6	6.6	6.6
		Lanesville	47136	1	Behavioral Health...	2 in 15 miles	0	1	100.0	2.2	6.6	7.4	7.9
	Fountain	Attica	47918	26	Behavioral Health...	2 in 15 miles	44	26	100.0	1.8	1.8	2.4	2.4
		Covington	47932	23	Behavioral Health...	2 in 15 miles	4	23	100.0	1.5	1.7	1.9	8.2
		Hillsboro	47949	12	Behavioral Health...	2 in 15 miles	0	12	100.0	9.2	12.8	12.9	13.0
		Kingman	47952	33	Behavioral Health...	2 in 15 miles	0	33	100.0	8.0	9.7	11.1	11.1

## Access Detail By Zip Code

March 2, 2021

Access Analysis  
Network Analysis - RuralDistance Method  
Estimated Driving  
DistanceEmployee / Provider Groups  
Rural Employees  
Behavioral Health  
Providers

Employees With Access													
State Abbr	County	City	Zip Code	Employee	Provider		Counts	With Access		Average Distance			
				#	Group	Standard	#	#	%	1	2	3	4
IN	Fountain	Mellott	47958	2	Behavioral Health...	2 in 15 miles	0	2	100.0	10.2	12.0	12.0	12.0
		Veedersburg	47987	26	Behavioral Health...	2 in 15 miles	1	26	100.0	2.3	9.0	9.1	9.6
	Franklin	Batesville	47006	16	Behavioral Health...	2 in 15 miles	0	16	100.0	2.7	2.8	2.9	2.9
		Brookville	47012	75	Behavioral Health...	2 in 15 miles	8	75	100.0	3.2	4.0	4.0	4.5
		Cedar Grove	47016	4	Behavioral Health...	2 in 15 miles	0	4	100.0	5.2	5.4	9.1	9.1
		Laurel	47024	28	Behavioral Health...	2 in 15 miles	0	27	96.4	9.8	11.2	11.4	11.4
		Metamora	47030	10	Behavioral Health...	2 in 15 miles	1	10	100.0	3.9	7.2	7.5	7.5
		Oldenburg	47036	6	Behavioral Health...	2 in 15 miles	0	6	100.0	5.2	5.2	5.4	5.4
	Fulton	Akron	46910	6	Behavioral Health...	2 in 15 miles	0	6	100.0	9.1	9.1	9.1	9.1
		Fulton	46931	2	Behavioral Health...	2 in 15 miles	0	2	100.0	9.1	9.1	9.1	9.1
		Kewanna	46939	21	Behavioral Health...	2 in 15 miles	0	21	100.0	10.5	10.5	10.5	10.5
		Monterey	46960	1	Behavioral Health...	2 in 15 miles	0	1	100.0	14.1	14.1	14.1	14.1
		Rochester	46975	141	Behavioral Health...	2 in 15 miles	39	141	100.0	4.6	4.7	4.7	4.7
	Gibson	Buckskin	47647	3	Behavioral Health...	2 in 15 miles	0	3	100.0	11.4	11.4	15.8	15.9
		Fort Branch	47648	15	Behavioral Health...	2 in 15 miles	0	15	100.0	8.1	8.5	8.5	8.5
		Francisco	47649	12	Behavioral Health...	2 in 15 miles	0	12	100.0	7.5	7.7	9.4	10.2
		Haubstadt	47639	29	Behavioral Health...	2 in 15 miles	0	29	100.0	10.3	11.7	12.0	12.1
		Hazleton	47640	2	Behavioral Health...	2 in 15 miles	0	2	100.0	10.1	10.8	10.9	10.9
		Oakland City	47660	25	Behavioral Health...	2 in 15 miles	2	25	100.0	2.5	2.5	7.3	7.3
		Owensville	47665	13	Behavioral Health...	2 in 15 miles	0	13	100.0	10.4	10.6	10.7	10.7
		Patoka	47666	13	Behavioral Health...	2 in 15 miles	0	13	100.0	4.8	5.0	5.0	5.3
		Poseyville	47633	2	Behavioral Health...	2 in 15 miles	0	2	100.0	13.6	13.7	13.8	13.8
		Princeton	47670	52	Behavioral Health...	2 in 15 miles	17	52	100.0	1.8	2.5	2.5	2.5
	Greene	Bloomfield	47424	90	Behavioral Health...	2 in 15 miles	13	90	100.0	4.9	5.8	5.9	6.0
		Dugger	47848	5	Behavioral Health...	2 in 15 miles	0	5	100.0	4.4	4.4	4.4	4.4
		Jasonville	47438	117	Behavioral Health...	2 in 15 miles	1	117	100.0	1.7	8.6	8.7	8.7
		Linton	47441	285	Behavioral Health...	2 in 15 miles	17	285	100.0	1.3	1.5	1.6	1.7
		Lyons	47443	27	Behavioral Health...	2 in 15 miles	0	27	100.0	5.3	6.0	6.0	6.1
		Newberry	47449	4	Behavioral Health...	2 in 15 miles	1	4	100.0	5.7	6.9	7.7	7.8
		Owensburg	47453	3	Behavioral Health...	2 in 15 miles	0	3	100.0	10.0	12.1	12.8	12.8
		Solsberry	47459	8	Behavioral Health...	2 in 15 miles	0	8	100.0	6.8	6.9	7.4	8.7
		Switz City	47465	11	Behavioral Health...	2 in 15 miles	0	11	100.0	2.1	4.5	4.6	4.7
		Worthington	47471	33	Behavioral Health...	2 in 15 miles	1	33	100.0	2.4	7.6	9.0	9.2
	Hancock	Carthage	46115	1	Behavioral Health...	2 in 15 miles	0	1	100.0	10.1	10.7	10.7	10.7
	Harrison	Central	47110	8	Behavioral Health...	2 in 15 miles	0	8	100.0	6.6	6.6	6.6	6.6
		Corydon	47112	104	Behavioral Health...	2 in 15 miles	9	104	100.0	3.1	4.0	4.5	5.7
		Depauw	47115	20	Behavioral Health...	2 in 15 miles	0	20	100.0	8.0	8.0	8.3	11.0
		Elizabeth	47117	10	Behavioral Health...	2 in 15 miles	0	10	100.0	6.6	7.2	7.2	7.3
		Laconia	47135	3	Behavioral Health...	2 in 15 miles	0	3	100.0	8.7	10.3	10.3	10.3
		Lanesville	47136	14	Behavioral Health...	2 in 15 miles	0	14	100.0	6.0	8.3	8.6	8.9

# Access Detail By Zip Code

March 2, 2021

Access Analysis  
Network Analysis - Rural

Distance Method  
Estimated Driving  
Distance

Employee / Provider Groups  
Rural Employees  
Behavioral Health  
Providers

Employees With Access														
State Abbr	County	City	Zip Code	Employee	Provider		Counts	With Access		Average Distance				
				#	Group	Standard	#	#	%	1	2	3	4	
IN	Harrison	Leavenworth	47137	1	Behavioral Health...	2 in 15 miles	0	1	100.0	7.6	7.6	9.8	9.8	
		Mauckport	47142	1	Behavioral Health...	2 in 15 miles	0	1	100.0	4.7	4.7	4.7	4.7	
		New Salisbury	47161	4	Behavioral Health...	2 in 15 miles	0	4	100.0	8.9	9.2	9.9	10.3	
		Palmyra	47164	7	Behavioral Health...	2 in 15 miles	0	7	100.0	11.5	11.8	12.3	13.8	
		Ramsey	47166	13	Behavioral Health...	2 in 15 miles	0	13	100.0	6.0	6.0	9.3	10.6	
	Henry	Losantville	47354	5	Behavioral Health...	2 in 15 miles	0	5	100.0	10.6	12.8	12.9	13.0	
		Jasper	Demotte	46310	46	Behavioral Health...	2 in 15 miles	1	46	100.0	2.3	4.4	4.4	4.4
		Fair Oaks	47943	2	Behavioral Health...	2 in 15 miles	0	2	100.0	9.3	10.6	10.6	10.6	
		Francesville	47946	1	Behavioral Health...	2 in 15 miles	0	1	100.0	12.7	12.7	12.9	13.8	
		Medaryville	47957	1	Behavioral Health...	2 in 15 miles	0	1	100.0	14.0	14.0	14.0	14.1	
		Remington	47977	12	Behavioral Health...	2 in 15 miles	0	12	100.0	7.2	7.2	10.8	11.0	
		Rensselaer	47978	99	Behavioral Health...	2 in 15 miles	42	99	100.0	2.9	3.0	3.5	3.5	
			San Pierre	46374	3	Behavioral Health...	2 in 15 miles	0	3	100.0	6.2	6.2	6.2	6.2
			Wheatfield	46392	41	Behavioral Health...	2 in 15 miles	15	41	100.0	3.4	3.4	3.4	3.4
		Jay	Bryant	47326	3	Behavioral Health...	2 in 15 miles	0	3	100.0	9.5	11.0	11.0	11.0
			Dunkirk	47336	9	Behavioral Health...	2 in 15 miles	8	9	100.0	1.9	3.2	3.2	3.2
		Pennville	47369	1	Behavioral Health...	2 in 15 miles	0	1	100.0	9.5	11.6	11.6	11.6	
		Portland	47371	77	Behavioral Health...	2 in 15 miles	43	77	100.0	3.4	3.5	3.5	3.9	
		Redkey	47373	8	Behavioral Health...	2 in 15 miles	0	8	100.0	4.7	4.8	4.8	4.8	
		Ridgeville	47380	3	Behavioral Health...	2 in 15 miles	0	3	100.0	8.9	8.9	8.9	8.9	
		Union City	47390	1	Behavioral Health...	2 in 15 miles	0	1	100.0	8.3	8.3	8.3	9.5	
		Jefferson	Commiskey	47227	6	Behavioral Health...	2 in 15 miles	0	6	100.0	12.0	12.0	12.2	12.2
			Jennings	Butler	47223	49	Behavioral Health...	2 in 15 miles	0	49	100.0	9.1	10.0	10.0
		Commiskey	47227	22	Behavioral Health...	2 in 15 miles	0	22	100.0	9.6	10.3	10.3	10.5	
		Hayden	47245	2	Behavioral Health...	2 in 15 miles	0	2	100.0	5.6	7.3	7.3	7.3	
		North Vernon	47265	293	Behavioral Health...	2 in 15 miles	25	293	100.0	3.8	4.1	4.1	4.1	
		Paris Crossing	47270	15	Behavioral Health...	2 in 15 miles	0	15	100.0	8.9	8.9	8.9	10.4	
		Scipio	47273	37	Behavioral Health...	2 in 15 miles	0	37	100.0	9.3	9.6	9.6	9.6	
		Vernon	47282	4	Behavioral Health...	2 in 15 miles	0	4	100.0	1.6	1.6	1.6	1.6	
		Johnson	Morgantown	46160	18	Behavioral Health...	2 in 15 miles	0	18	100.0	6.0	6.0	6.0	6.0
		Knox	Carlisle	47838	1	Behavioral Health...	2 in 15 miles	0	1	100.0	14.7	14.7	14.7	16.9
		Kosciusko	Akron	46910	8	Behavioral Health...	2 in 15 miles	0	8	100.0	10.9	10.9	10.9	10.9
		LaGrange	Howe	46746	18	Behavioral Health...	2 in 15 miles	0	18	100.0	5.7	6.3	6.3	6.4
			LaGrange	46761	43	Behavioral Health...	2 in 15 miles	34	43	100.0	2.9	3.6	3.7	3.7
		Mongo	46771	1	Behavioral Health...	2 in 15 miles	0	1	100.0	8.2	8.2	8.2	8.2	
		Shipshewana	46565	6	Behavioral Health...	2 in 15 miles	4	6	100.0	2.5	4.1	4.7	6.4	
		Topeka	46571	5	Behavioral Health...	2 in 15 miles	2	5	100.0	2.3	2.7	7.9	8.0	
		Wolcottville	46795	24	Behavioral Health...	2 in 15 miles	0	24	100.0	6.8	7.6	7.7	7.8	
		LaPorte	Hamlet	46532	11	Behavioral Health...	2 in 15 miles	0	11	100.0	10.1	11.8	11.8	11.9
		Lawrence	Orleans	47452	4	Behavioral Health...	2 in 15 miles	0	3	75.0	10.7	14.2	14.2	14.2

# Access Detail By Zip Code

March 2, 2021

Access Analysis  
Network Analysis - Rural

Distance Method  
Estimated Driving  
Distance

Employee / Provider Groups  
Rural Employees  
Behavioral Health  
Providers

Employees With Access													
State Abbr	County	City	Zip Code	Employee	Provider		Counts	With Access		Average Distance			
				#	Group	Standard	#	#	%	1	2	3	4
IN	Martin	French Lick	47432	3	Behavioral Health...	2 in 15 miles	0	3	100.0	5.9	5.9	5.9	11.2
		Loogootee	47553	35	Behavioral Health...	2 in 15 miles	0	35	100.0	3.8	3.8	3.8	4.0
		Shoals	47581	38	Behavioral Health...	2 in 15 miles	3	38	100.0	4.3	4.3	4.3	10.3
	Monroe	Gosport	47433	11	Behavioral Health...	2 in 15 miles	0	11	100.0	6.7	6.7	7.0	7.0
		Cloverdale	46120	6	Behavioral Health...	2 in 15 miles	0	6	100.0	7.9	7.9	15.9	15.9
	Morgan	Gosport	47433	6	Behavioral Health...	2 in 15 miles	0	6	100.0	7.4	7.4	9.6	9.6
		Morgantown	46160	26	Behavioral Health...	2 in 15 miles	0	26	100.0	8.0	8.1	8.1	8.1
	Newton	Quincy	47456	4	Behavioral Health...	2 in 15 miles	0	4	100.0	9.2	9.2	16.2	16.2
		Brook	47922	8	Behavioral Health...	2 in 15 miles	0	8	100.0	9.8	9.8	13.0	13.0
		Demotte	46310	15	Behavioral Health...	2 in 15 miles	0	15	100.0	7.6	8.7	8.7	8.7
		Goodland	47948	2	Behavioral Health...	2 in 15 miles	0	2	100.0	11.0	13.5	13.5	14.4
		Kentland	47951	16	Behavioral Health...	2 in 15 miles	0	16	100.0	7.0	12.3	12.4	15.0
		Lake Village	46349	21	Behavioral Health...	2 in 15 miles	0	21	100.0	11.6	11.9	12.7	13.6
		Morocco	47963	25	Behavioral Health...	2 in 15 miles	2	25	100.0	3.1	3.1	15.3	15.8
		Mount Ayr	47964	7	Behavioral Health...	2 in 15 miles	0	7	100.0	8.4	8.5	8.7	8.7
		Rensselaer	47978	2	Behavioral Health...	2 in 15 miles	0	2	100.0	8.0	8.0	9.6	9.6
		Sumava Res...	46379	1	Behavioral Health...	2 in 15 miles	0	1	100.0	9.7	10.3	10.3	11.6
	Noble	Churubusco	46723	3	Behavioral Health...	2 in 15 miles	0	3	100.0	4.3	7.4	8.6	9.8
		Columbia City	46725	5	Behavioral Health...	2 in 15 miles	0	5	100.0	7.8	7.9	7.9	7.9
		Wolcottville	46795	1	Behavioral Health...	2 in 15 miles	0	1	100.0	8.2	8.2	8.5	8.5
	Ohio	Rising Sun	47040	12	Behavioral Health...	2 in 15 miles	0	12	100.0	9.2	9.8	10.3	10.4
		Campbellsburg	47108	1	Behavioral Health...	2 in 15 miles	0	1	100.0	10.1	10.1	10.1	10.1
	Orange	English	47118	14	Behavioral Health...	2 in 15 miles	0	14	100.0	7.4	7.5	7.5	8.1
		French Lick	47432	22	Behavioral Health...	2 in 15 miles	0	22	100.0	3.8	3.8	3.8	9.9
		Hardinsburg	47125	4	Behavioral Health...	2 in 15 miles	0	4	100.0	9.5	9.5	9.5	12.1
		Marengo	47140	15	Behavioral Health...	2 in 15 miles	0	15	100.0	6.5	6.5	6.5	9.1
		Orleans	47452	30	Behavioral Health...	2 in 15 miles	1	30	100.0	4.2	7.8	7.8	7.8
		Paoli	47454	77	Behavioral Health...	2 in 15 miles	73	77	100.0	3.6	3.7	3.7	3.8
		Taswell	47175	3	Behavioral Health...	2 in 15 miles	0	3	100.0	7.9	10.2	10.2	10.2
		West Baden...	47469	17	Behavioral Health...	2 in 15 miles	3	17	100.0	3.1	3.2	3.2	7.8
	Owen	Bowling Green	47833	3	Behavioral Health...	2 in 15 miles	0	3	100.0	11.2	11.2	11.2	11.2
		Clay City	47841	1	Behavioral Health...	2 in 15 miles	0	1	100.0	14.7	14.7	14.7	14.7
		Cloverdale	46120	16	Behavioral Health...	2 in 15 miles	0	16	100.0	5.8	5.8	11.5	11.5
		Coal City	47427	6	Behavioral Health...	2 in 15 miles	0	6	100.0	11.0	12.6	12.8	14.0
		Freedom	47431	12	Behavioral Health...	2 in 15 miles	0	12	100.0	8.7	9.3	9.3	9.3
		Gosport	47433	31	Behavioral Health...	2 in 15 miles	0	31	100.0	9.0	9.0	9.1	9.1
		Patricksburg	47455	1	Behavioral Health...	2 in 15 miles	0	1	100.0	10.1	10.1	10.1	10.1
		Poland	47868	34	Behavioral Health...	2 in 15 miles	0	34	100.0	10.1	10.1	12.0	12.0
		Quincy	47456	11	Behavioral Health...	2 in 15 miles	0	11	100.0	8.2	8.2	12.1	12.1
		Spencer	47460	93	Behavioral Health...	2 in 15 miles	17	93	100.0	4.1	4.1	4.3	4.3

## Access Detail By Zip Code

March 2, 2021

Access Analysis  
Network Analysis - Rural

Distance Method  
Estimated Driving  
Distance

Employee / Provider Groups  
Rural Employees  
Behavioral Health  
Providers

Employees With Access													
State Abbr	County	City	Zip Code	Employee	Provider		Counts	With Access		Average Distance			
				#	Group	Standard	#	#	%	1	2	3	4
IN	Owen	Worthington	47471	4	Behavioral Health...	2 in 15 miles	0	4	100.0	6.5	11.3	11.3	11.4
	Parke	Bloomington	47832	36	Behavioral Health...	2 in 15 miles	6	36	100.0	2.8	2.9	2.9	2.9
		Brazil	47834	10	Behavioral Health...	2 in 15 miles	0	10	100.0	10.3	10.3	10.3	10.3
		Bridgeton	47836	3	Behavioral Health...	2 in 15 miles	0	3	100.0	7.9	10.2	10.2	10.7
		Carbon	47837	22	Behavioral Health...	2 in 15 miles	0	22	100.0	7.6	8.7	8.7	8.8
		Greencastle	46135	1	Behavioral Health...	2 in 15 miles	0	1	100.0	8.4	8.5	8.5	8.6
		Kingman	47952	12	Behavioral Health...	2 in 15 miles	0	12	100.0	5.6	5.7	5.7	5.7
		Marshall	47859	34	Behavioral Health...	2 in 15 miles	0	34	100.0	7.2	7.2	7.2	7.2
		Mecca	47860	9	Behavioral Health...	2 in 15 miles	0	9	100.0	7.0	7.4	7.4	7.9
		Montezuma	47862	37	Behavioral Health...	2 in 15 miles	1	37	100.0	3.6	6.6	6.6	6.7
		Rockville	47872	208	Behavioral Health...	2 in 15 miles	15	208	100.0	3.6	3.6	3.9	3.9
		Rosedale	47874	29	Behavioral Health...	2 in 15 miles	0	29	100.0	5.9	6.6	6.6	6.7
	Perry	Bristow	47515	8	Behavioral Health...	2 in 15 miles	0	3	37.5	13.6	14.0	14.3	14.9
		Cannelton	47520	58	Behavioral Health...	2 in 15 miles	0	50	86.2	3.9	4.1	4.1	4.2
		Derby	47525	5	Behavioral Health...	2 in 15 miles	0	4	80.0	13.0	13.2	13.2	14.4
		English	47118	5	Behavioral Health...	2 in 15 miles	0	5	100.0	12.6	12.7	12.7	12.7
		Leopold	47551	30	Behavioral Health...	2 in 15 miles	0	9	30.0	13.7	13.8	13.8	13.8
		Rome	47574	7	Behavioral Health...	2 in 15 miles	0	7	100.0	9.0	9.2	9.2	10.5
		Saint Croix	47576	10	Behavioral Health...	2 in 15 miles	0	3	30.0	14.2	14.2	14.2	14.2
		Saint Meinrad	47577	1	Behavioral Health...	2 in 15 miles	0	1	100.0	11.8	11.8	14.0	14.4
		Tell City	47586	247	Behavioral Health...	2 in 15 miles	76	242	98.0	2.8	3.1	3.2	3.2
		Troy	47588	1	Behavioral Health...	2 in 15 miles	0	1	100.0	3.9	3.9	3.9	3.9
	Pike	Oakland City	47660	3	Behavioral Health...	2 in 15 miles	0	3	100.0	4.1	4.1	5.8	5.8
		Otwell	47564	7	Behavioral Health...	2 in 15 miles	0	7	100.0	8.9	9.5	9.6	9.6
		Petersburg	47567	30	Behavioral Health...	2 in 15 miles	8	30	100.0	2.7	3.0	3.3	3.4
		Stendal	47585	5	Behavioral Health...	2 in 15 miles	0	5	100.0	6.5	10.0	10.6	12.4
		Winslow	47598	28	Behavioral Health...	2 in 15 miles	2	28	100.0	3.7	5.2	6.1	8.2
	Posey	Mount Vernon	47620	105	Behavioral Health...	2 in 15 miles	33	105	100.0	4.1	4.2	4.2	4.3
		New Harmony	47631	14	Behavioral Health...	2 in 15 miles	0	12	85.7	12.2	12.4	12.4	12.4
		Poseyville	47633	10	Behavioral Health...	2 in 15 miles	0	2	20.0	7.0	13.2	13.9	14.4
		Wadesville	47638	16	Behavioral Health...	2 in 15 miles	0	15	93.8	7.1	11.1	12.2	12.3
	Pulaski	Francesville	47946	18	Behavioral Health...	2 in 15 miles	0	18	100.0	8.5	8.5	8.7	14.4
		Kewanee	46939	2	Behavioral Health...	2 in 15 miles	0	2	100.0	7.7	7.7	7.7	7.7
		Medaryville	47957	9	Behavioral Health...	2 in 15 miles	0	8	88.9	12.7	13.6	13.6	13.6
		Monon	47959	1	Behavioral Health...	2 in 15 miles	0	1	100.0	7.0	7.0	7.3	13.5
		Monterey	46960	7	Behavioral Health...	2 in 15 miles	0	7	100.0	10.8	10.8	10.8	10.8
		North Judson	46366	2	Behavioral Health...	2 in 15 miles	0	2	100.0	7.1	14.3	14.3	14.3
		San Pierre	46374	1	Behavioral Health...	2 in 15 miles	0	1	100.0	9.8	9.9	9.9	9.9
		Star City	46985	37	Behavioral Health...	2 in 15 miles	0	37	100.0	7.6	7.6	7.7	7.7
		Winamac	46996	96	Behavioral Health...	2 in 15 miles	46	95	99.0	4.3	4.7	4.8	4.8

# Access Detail By Zip Code

March 2, 2021

Access Analysis  
Network Analysis - Rural

Distance Method  
Estimated Driving  
Distance

Employee / Provider Groups  
Rural Employees  
Behavioral Health  
Providers

Employees With Access													
State Abbr	County	City	Zip Code	Employee	Provider		Counts	With Access		Average Distance			
				#	Group	Standard	#	#	%	1	2	3	4
IN	Putnam	Bainbridge	46105	34	Behavioral Health...	2 in 15 miles	3	34	100.0	1.8	3.2	4.7	10.4
		Cloverdale	46120	116	Behavioral Health...	2 in 15 miles	2	116	100.0	3.6	3.6	9.8	9.8
		Fillmore	46128	27	Behavioral Health...	2 in 15 miles	0	27	100.0	5.4	6.1	6.1	7.1
		Greencastle	46135	267	Behavioral Health...	2 in 15 miles	48	267	100.0	3.1	3.2	3.5	3.6
		Poland	47868	2	Behavioral Health...	2 in 15 miles	0	2	100.0	9.1	9.1	11.5	11.5
		Quincy	47456	1	Behavioral Health...	2 in 15 miles	0	1	100.0	4.3	4.3	12.7	12.7
		Reelsville	46171	38	Behavioral Health...	2 in 15 miles	0	38	100.0	8.0	8.0	8.6	8.6
		Roachdale	46172	28	Behavioral Health...	2 in 15 miles	0	28	100.0	6.3	7.4	8.7	11.3
		Russellville	46175	7	Behavioral Health...	2 in 15 miles	0	6	85.7	11.8	12.1	14.1	14.2
	Randolph	Farmland	47340	42	Behavioral Health...	2 in 15 miles	0	42	100.0	5.9	8.7	9.0	9.0
		Losantville	47354	24	Behavioral Health...	2 in 15 miles	0	15	62.5	11.9	14.2	14.4	14.4
		Lynn	47355	36	Behavioral Health...	2 in 15 miles	0	36	100.0	10.3	10.3	10.3	10.8
		Modoc	47358	6	Behavioral Health...	2 in 15 miles	0	3	50.0	13.4	13.6	13.6	13.6
		Parker City	47368	22	Behavioral Health...	2 in 15 miles	1	22	100.0	2.5	8.4	9.8	9.9
		Redkey	47373	2	Behavioral Health...	2 in 15 miles	0	2	100.0	6.1	6.4	6.4	6.4
		Ridgeville	47380	15	Behavioral Health...	2 in 15 miles	0	15	100.0	8.6	8.8	9.1	9.1
		Union City	47390	24	Behavioral Health...	2 in 15 miles	3	24	100.0	2.9	2.9	2.9	9.0
		Winchester	47394	75	Behavioral Health...	2 in 15 miles	42	75	100.0	2.6	2.6	2.7	2.8
	Ripley	Batesville	47006	84	Behavioral Health...	2 in 15 miles	15	84	100.0	2.8	2.9	3.0	3.0
		Cross Plains	47017	7	Behavioral Health...	2 in 15 miles	0	5	71.4	13.7	13.7	13.7	17.2
		Holton	47023	48	Behavioral Health...	2 in 15 miles	0	48	100.0	8.0	8.3	8.3	8.3
		Milan	47031	52	Behavioral Health...	2 in 15 miles	3	52	100.0	2.9	2.9	2.9	9.0
		Napoleon	47034	1	Behavioral Health...	2 in 15 miles	0	1	100.0	5.7	7.2	7.2	7.2
		Osgood	47037	39	Behavioral Health...	2 in 15 miles	4	39	100.0	3.0	4.1	4.1	4.1
		Sunman	47041	6	Behavioral Health...	2 in 15 miles	0	6	100.0	6.6	6.6	6.6	7.1
		Versailles	47042	62	Behavioral Health...	2 in 15 miles	0	62	100.0	9.2	9.2	9.2	9.5
	Rush	Arlington	46104	13	Behavioral Health...	2 in 15 miles	0	13	100.0	10.9	10.9	10.9	10.9
		Carthage	46115	40	Behavioral Health...	2 in 15 miles	0	40	100.0	11.2	11.6	11.6	11.6
		Falmouth	46127	3	Behavioral Health...	2 in 15 miles	0	3	100.0	11.0	11.0	11.0	11.0
		Manilla	46150	7	Behavioral Health...	2 in 15 miles	0	7	100.0	9.1	9.3	9.3	9.8
		Mays	46155	10	Behavioral Health...	2 in 15 miles	0	10	100.0	8.6	8.6	8.6	8.6
		Milroy	46156	16	Behavioral Health...	2 in 15 miles	0	16	100.0	9.2	9.2	9.5	9.6
		Rushville	46173	125	Behavioral Health...	2 in 15 miles	30	124	99.2	4.2	4.2	4.5	4.5
	Spencer	Chrisney	47611	12	Behavioral Health...	2 in 15 miles	0	12	100.0	8.8	9.3	9.5	10.5
		Dale	47523	20	Behavioral Health...	2 in 15 miles	2	20	100.0	1.6	1.6	10.6	12.9
		Evanston	47531	19	Behavioral Health...	2 in 15 miles	0	19	100.0	4.2	8.5	8.5	9.5
		Gentryville	47537	5	Behavioral Health...	2 in 15 miles	0	5	100.0	8.8	8.8	12.0	13.1
		Grandview	47615	22	Behavioral Health...	2 in 15 miles	0	22	100.0	5.9	6.4	7.7	8.9
		Lamar	47550	11	Behavioral Health...	2 in 15 miles	1	11	100.0	4.4	8.7	9.3	12.1
		Lincoln City	47552	7	Behavioral Health...	2 in 15 miles	0	7	100.0	3.9	3.9	12.2	14.3



## Access Detail By Zip Code

March 2, 2021

Access Analysis  
Network Analysis - Rural

Distance Method  
Estimated Driving  
Distance

Employee / Provider Groups  
Rural Employees  
Behavioral Health  
Providers

Employees With Access													
State Abbr	County	City	Zip Code	Employee	Provider		Counts	With Access		Average Distance			
				#	Group	Standard	#	#	%	1	2	3	4
IN	Spencer	Richland	47634	26	Behavioral Health...	2 in 15 miles	0	26	100.0	6.0	8.9	8.9	9.3
		Rockport	47635	47	Behavioral Health...	2 in 15 miles	83	47	100.0	2.2	2.9	3.0	3.1
		Saint Meinrad	47577	7	Behavioral Health...	2 in 15 miles	0	7	100.0	9.4	10.1	11.8	15.1
		Santa Claus	47579	11	Behavioral Health...	2 in 15 miles	0	11	100.0	6.7	7.2	8.3	13.2
		Troy	47588	3	Behavioral Health...	2 in 15 miles	0	3	100.0	4.7	6.0	6.0	6.0
		Grovertown	46531	14	Behavioral Health...	2 in 15 miles	0	14	100.0	8.3	8.7	8.7	8.8
	Starke	Hamlet	46532	26	Behavioral Health...	2 in 15 miles	0	26	100.0	8.6	8.6	8.6	8.6
		Knox	46534	78	Behavioral Health...	2 in 15 miles	67	78	100.0	3.1	3.2	3.2	3.2
		Monterey	46960	3	Behavioral Health...	2 in 15 miles	0	3	100.0	10.2	10.2	10.2	10.2
		North Judson	46366	61	Behavioral Health...	2 in 15 miles	1	61	100.0	2.6	11.4	11.4	11.4
		San Pierre	46374	12	Behavioral Health...	2 in 15 miles	0	12	100.0	6.7	9.3	9.3	9.3
		LaGrange	46761	2	Behavioral Health...	2 in 15 miles	0	2	100.0	5.3	11.0	11.0	11.4
	Steuben	Carlisle	47838	75	Behavioral Health...	2 in 15 miles	0	69	92.0	9.8	9.8	9.9	11.4
		Dugger	47848	65	Behavioral Health...	2 in 15 miles	0	65	100.0	6.5	6.5	6.5	6.5
		Fairbanks	47849	18	Behavioral Health...	2 in 15 miles	0	17	94.4	11.6	11.6	11.8	11.8
		Farmersburg	47850	37	Behavioral Health...	2 in 15 miles	0	37	100.0	9.9	10.0	10.1	10.1
		Hymera	47855	19	Behavioral Health...	2 in 15 miles	0	19	100.0	6.5	10.0	10.0	10.0
		Jasonville	47438	3	Behavioral Health...	2 in 15 miles	0	3	100.0	4.2	10.4	10.4	10.4
		Merom	47861	14	Behavioral Health...	2 in 15 miles	0	14	100.0	10.0	10.0	10.8	11.4
		Paxton	47865	1	Behavioral Health...	2 in 15 miles	0	1	100.0	5.8	5.8	5.8	8.0
		Shelburn	47879	93	Behavioral Health...	2 in 15 miles	0	93	100.0	5.3	6.0	6.1	6.1
	Sullivan	Sullivan	47882	272	Behavioral Health...	2 in 15 miles	12	272	100.0	2.1	2.2	2.2	3.5
		Bennington	47011	3	Behavioral Health...	2 in 15 miles	0	3	100.0	9.9	11.1	11.1	11.1
		East Enterprise	47019	3	Behavioral Health...	2 in 15 miles	0	3	100.0	8.8	8.8	8.8	8.8
		Florence	47020	4	Behavioral Health...	2 in 15 miles	0	4	100.0	2.6	2.6	2.6	2.6
		Patriot	47038	5	Behavioral Health...	2 in 15 miles	0	5	100.0	8.2	8.2	8.6	8.6
		Rising Sun	47040	3	Behavioral Health...	2 in 15 miles	0	3	100.0	6.1	6.1	6.1	6.1
		Vevay	47043	54	Behavioral Health...	2 in 15 miles	1	54	100.0	4.7	7.3	7.3	7.3
		Delphi	46923	1	Behavioral Health...	2 in 15 miles	0	1	100.0	7.0	7.0	7.0	7.0
		Otterbein	47970	2	Behavioral Health...	2 in 15 miles	4	2	100.0	1.2	1.2	1.2	1.2
	Tipton	Kempton	46049	7	Behavioral Health...	2 in 15 miles	0	7	100.0	9.1	9.2	9.3	9.4
		Sharpsville	46068	14	Behavioral Health...	2 in 15 miles	0	14	100.0	5.1	5.1	5.5	5.7
		Tipton	46072	88	Behavioral Health...	2 in 15 miles	28	88	100.0	2.6	2.7	2.7	2.8
		Windfall	46076	4	Behavioral Health...	2 in 15 miles	0	4	100.0	10.3	10.3	10.4	10.4
		Brownsville	47325	3	Behavioral Health...	2 in 15 miles	0	3	100.0	6.3	6.3	6.4	6.4
		Liberty	47353	92	Behavioral Health...	2 in 15 miles	4	92	100.0	3.7	3.9	3.9	3.9
	Vanderburgh	Haubstadt	47639	8	Behavioral Health...	2 in 15 miles	0	8	100.0	7.5	10.6	11.5	11.6
		Cayuga	47928	23	Behavioral Health...	2 in 15 miles	9	23	100.0	1.7	1.7	1.7	1.7
	Vermillion	Clinton	47842	137	Behavioral Health...	2 in 15 miles	19	137	100.0	2.4	2.4	2.4	2.5
		Covington	47932	1	Behavioral Health...	2 in 15 miles	0	1	100.0	4.3	4.3	4.9	8.1

## Access Detail By Zip Code

March 2, 2021

Access Analysis  
Network Analysis - Rural

Distance Method  
Estimated Driving  
Distance

Employee / Provider Groups  
Rural Employees  
Behavioral Health  
Providers

Employees With Access													
State Abbr	County	City	Zip Code	Employee	Provider		Counts	With Access		Average Distance			
				#	Group	Standard	#	#	%	1	2	3	4
IN	Vermillion	Dana	47847	34	Behavioral Health...	2 in 15 miles	0	34	100.0	7.2	8.1	8.1	8.2
		Hillsdale	47854	6	Behavioral Health...	2 in 15 miles	0	6	100.0	5.3	8.4	8.4	8.4
		Newport	47966	13	Behavioral Health...	2 in 15 miles	0	13	100.0	7.0	7.0	7.0	7.0
		Perrysville	47974	6	Behavioral Health...	2 in 15 miles	0	6	100.0	5.1	7.3	7.3	7.5
		Saint Bernice	47875	2	Behavioral Health...	2 in 15 miles	0	2	100.0	10.1	10.1	10.1	10.2
	Vigo	Universal	47884	3	Behavioral Health...	2 in 15 miles	0	3	100.0	5.1	5.1	5.1	5.1
		Brazil	47834	26	Behavioral Health...	2 in 15 miles	0	26	100.0	4.9	7.0	7.0	7.4
		Clinton	47842	1	Behavioral Health...	2 in 15 miles	0	1	100.0	5.3	5.3	5.3	5.3
		Farmersburg	47850	7	Behavioral Health...	2 in 15 miles	0	7	100.0	8.9	8.9	8.9	8.9
		Rosedale	47874	14	Behavioral Health...	2 in 15 miles	0	14	100.0	6.1	8.2	8.2	8.4
	Warren	Attica	47918	10	Behavioral Health...	2 in 15 miles	0	10	100.0	6.3	6.3	7.1	7.2
		Covington	47932	4	Behavioral Health...	2 in 15 miles	0	4	100.0	3.3	3.7	3.9	7.9
		Otterbein	47970	9	Behavioral Health...	2 in 15 miles	0	9	100.0	5.5	5.5	5.5	5.5
		Pine Village	47975	3	Behavioral Health...	2 in 15 miles	0	3	100.0	7.1	9.2	9.3	9.7
		West Lebanon	47991	1	Behavioral Health...	2 in 15 miles	0	1	100.0	8.5	8.5	8.9	9.1
	Warrick	Williamsport	47993	52	Behavioral Health...	2 in 15 miles	0	52	100.0	5.4	5.7	6.5	7.0
		Dale	47523	4	Behavioral Health...	2 in 15 miles	0	4	100.0	6.2	6.2	8.9	14.1
		Gentryville	47537	2	Behavioral Health...	2 in 15 miles	0	2	100.0	8.5	8.5	12.3	14.0
	Washington	Campbellsburg	47108	21	Behavioral Health...	2 in 15 miles	0	18	85.7	10.9	11.3	11.8	11.9
		Fredericksburg	47120	4	Behavioral Health...	2 in 15 miles	0	4	100.0	12.8	14.2	14.2	14.6
		Hardinsburg	47125	2	Behavioral Health...	2 in 15 miles	0	2	100.0	12.1	12.1	12.1	15.7
		Palmyra	47164	4	Behavioral Health...	2 in 15 miles	0	4	100.0	12.1	12.4	12.4	12.4
		Pekin	47165	24	Behavioral Health...	2 in 15 miles	0	24	100.0	10.8	10.8	10.8	10.9
	Wells	Salem	47167	163	Behavioral Health...	2 in 15 miles	80	163	100.0	4.1	4.5	4.8	5.1
		Bluffton	46714	122	Behavioral Health...	2 in 15 miles	77	122	100.0	1.4	1.5	1.5	1.7
		Keystone	46759	2	Behavioral Health...	2 in 15 miles	0	2	100.0	10.3	10.3	10.3	10.3
		Liberty Center	46766	5	Behavioral Health...	2 in 15 miles	0	5	100.0	6.5	6.5	6.5	6.5
		Montpelier	47359	3	Behavioral Health...	2 in 15 miles	0	3	100.0	10.3	11.0	11.0	11.0
		Ossian	46777	57	Behavioral Health...	2 in 15 miles	2	57	100.0	2.4	2.4	7.9	7.9
		Petroleum	46778	5	Behavioral Health...	2 in 15 miles	0	5	100.0	7.4	7.4	7.4	7.4
		Poneto	46781	11	Behavioral Health...	2 in 15 miles	0	11	100.0	8.9	8.9	8.9	8.9
		Uniondale	46791	6	Behavioral Health...	2 in 15 miles	0	6	100.0	7.1	7.1	8.4	8.6
		Brookston	47923	31	Behavioral Health...	2 in 15 miles	0	31	100.0	9.0	9.2	9.4	9.4
	White	Buffalo	47925	3	Behavioral Health...	2 in 15 miles	0	3	100.0	7.7	7.7	8.0	9.5
		Burnettsville	47926	14	Behavioral Health...	2 in 15 miles	0	14	100.0	8.8	8.9	8.9	9.1
		Chalmers	47929	3	Behavioral Health...	2 in 15 miles	0	3	100.0	9.0	9.0	9.9	9.9
		Idaville	47950	11	Behavioral Health...	2 in 15 miles	0	11	100.0	7.6	7.8	7.8	7.9
		Monon	47959	14	Behavioral Health...	2 in 15 miles	3	14	100.0	2.1	2.3	2.4	11.5
		Monticello	47960	165	Behavioral Health...	2 in 15 miles	51	165	100.0	2.7	2.8	2.9	3.1
		Rensselaer	47978	1	Behavioral Health...	2 in 15 miles	0	1	100.0	6.5	6.5	6.7	11.0



## Access Detail By Zip Code

March 2, 2021

Access Analysis  
Network Analysis - Rural

Distance Method  
Estimated Driving  
Distance

Employee / Provider Groups  
Rural Employees  
Behavioral Health  
Providers

Employees With Access														
State Abbr	County	City	Zip Code	Employee	Provider		Counts	With Access		Average Distance				
				#	Group	Standard	#	#	%	1	2	3	4	
IN	White	Reynolds	47980	10	Behavioral Health...	2 in 15 miles	0	10	100.0	5.9	5.9	6.2	6.5	
		Star City	46985	3	Behavioral Health...	2 in 15 miles	0	3	100.0	8.3	8.3	8.3	8.3	
		Wolcott	47995	10	Behavioral Health...	2 in 15 miles	2	10	100.0	2.1	2.1	13.8	13.8	
		Whitley	Churubusco	46723	34	Behavioral Health...	2 in 15 miles	1	34	100.0	3.0	9.9	10.8	10.9
			Columbia City	46725	124	Behavioral Health...	2 in 15 miles	68	124	100.0	3.1	3.7	3.8	3.8
			Larwill	46764	2	Behavioral Health...	2 in 15 miles	0	2	100.0	4.4	4.4	4.4	4.4
			South Whitley	46787	11	Behavioral Health...	2 in 15 miles	0	11	100.0	10.5	10.5	10.5	10.6
KY	Breckinridge	Cloverport	40111	4	Behavioral Health...	2 in 15 miles	0	4	100.0	10.9	11.1	11.2	11.2	
		Hardinsburg	40143	8	Behavioral Health...	2 in 15 miles	26	8	100.0	5.6	6.1	6.2	6.2	
		Irvington	40146	6	Behavioral Health...	2 in 15 miles	1	6	100.0	4.4	9.2	9.4	9.5	
	Carroll	Carrollton	41008	11	Behavioral Health...	2 in 15 miles	54	11	100.0	1.9	2.3	2.6	2.6	
			Ghent	41045	2	Behavioral Health...	2 in 15 miles	0	2	100.0	3.5	6.4	6.4	6.4
		Milton	40045	3	Behavioral Health...	2 in 15 miles	0	3	100.0	6.1	6.5	6.9	6.9	
	Gallatin	Ghent	41045	1	Behavioral Health...	2 in 15 miles	0	1	100.0	4.2	4.2	4.2	4.2	
	Hancock	Hawesville	42348	12	Behavioral Health...	2 in 15 miles	23	12	100.0	6.0	6.0	6.3	6.3	
		Lewisport	42351	5	Behavioral Health...	2 in 15 miles	4	5	100.0	2.3	2.3	5.2	5.2	
	Trimble	Bedford	40006	14	Behavioral Health...	2 in 15 miles	2	14	100.0	4.4	4.5	8.9	9.0	
			Milton	40045	13	Behavioral Health...	2 in 15 miles	0	13	100.0	3.3	3.4	3.5	3.5
	Union	Morganfield	42437	6	Behavioral Health...	2 in 15 miles	55	6	100.0	3.3	3.3	3.3	3.3	
MI	Hillsdale	Hillsdale	49242	7	Behavioral Health...	2 in 15 miles	27	7	100.0	2.0	2.0	2.1	2.3	
OH	Defiance	Hicksville	43526	5	Behavioral Health...	2 in 15 miles	0	1	20.0	13.7	13.7	13.7	13.7	
	Paulding	Grover Hill	45849	4	Behavioral Health...	2 in 15 miles	0	4	100.0	10.3	10.3	10.3	10.3	
			Oakwood	45873	1	Behavioral Health...	2 in 15 miles	0	1	100.0	12.3	12.7	12.7	12.7
		Paulding	45879	1	Behavioral Health...	2 in 15 miles	7	1	100.0	1.1	1.1	1.1	1.1	
	Preble	Eaton	45320	23	Behavioral Health...	2 in 15 miles	26	23	100.0	2.6	2.7	2.8	2.8	
			Eldorado	45321	1	Behavioral Health...	2 in 15 miles	0	1	100.0	7.8	7.8	7.8	7.8
		Lewisburg	45338	4	Behavioral Health...	2 in 15 miles	0	4	100.0	5.5	6.3	6.5	6.9	
		New Paris	45347	7	Behavioral Health...	2 in 15 miles	0	7	100.0	5.0	5.0	5.0	5.5	
		West Alexan...	45381	8	Behavioral Health...	2 in 15 miles	2	8	100.0	1.8	2.4	6.4	6.7	
	Van Wert	Van Wert	45891	6	Behavioral Health...	2 in 15 miles	13	6	100.0	1.5	2.0	2.0	2.1	
	Williams	Edgerton	43517	2	Behavioral Health...	2 in 15 miles	0	2	100.0	10.2	10.2	10.2	10.2	
Grand...				9,317	Behavioral Health...	2 in 15 miles	1,861	9,199	98.7	4.6	5.3	5.8	6.2	

## Access Summary By State Name

**Access Analysis**  
**Network Analysis - Rural**

**Distance Method**  
**Estimated Driving Distance**

**Employee Group**  
**Rural Employees**

**Provider Group**  
**Behavioral Health Providers**

**<sup>1</sup> Provider counts represent:  
#: Provider access points**

[illegible]

## Access Detail By State Name

**Access Analysis**  
**Network Analysis - Rural**  
**Distance Method**  
**Estimated Driving Distance**  
**Employee / Provider Groups**  
**Rural Employees**  
**Behavioral Health Providers**

[illegible]

## Access Detail By Zip Code

March 2, 2021

Access Analysis  
Network Analysis - RuralDistance Method  
Estimated Driving  
DistanceEmployee / Provider Groups  
Rural Employees  
Behavioral Health  
Providers

Employees Without Access													
State Abbr	County	City	Zip Code	Employee	Provider		Counts	Without Access		Average Distance			
				#	Group	Standard	#	#	%	1	2	3	4
IL	Clark	Annapolis	62413	1	Behavioral Health...	2 in 15 miles	0	1	100.0	15.4	15.6	16.4	16.4
IN	Benton	Fowler	47944	40	Behavioral Health...	2 in 15 miles	1	1	2.5	6.5	15.6	16.1	17.8
	Clay	Bowling Green	47833	5	Behavioral Health...	2 in 15 miles	0	4	80.0	15.6	15.6	15.6	15.6
		Clay City	47841	23	Behavioral Health...	2 in 15 miles	0	21	91.3	12.6	16.5	16.5	16.5
	Franklin	Laurel	47024	28	Behavioral Health...	2 in 15 miles	0	1	3.6	15.1	15.5	15.5	15.7
	Gibson	Griffin	47616	1	Behavioral Health...	2 in 15 miles	0	1	100.0	17.3	18.1	18.6	18.7
	Lawrence	Orleans	47452	4	Behavioral Health...	2 in 15 miles	0	1	25.0	12.1	15.5	15.5	15.5
	Perry	Branchville	47514	16	Behavioral Health...	2 in 15 miles	0	16	100.0	18.3	18.7	18.7	18.7
		Bristow	47515	8	Behavioral Health...	2 in 15 miles	0	5	62.5	15.4	16.6	16.6	17.0
		Cannelton	47520	58	Behavioral Health...	2 in 15 miles	0	8	13.8	16.2	16.2	16.2	17.2
		Derby	47525	5	Behavioral Health...	2 in 15 miles	0	1	20.0	15.0	15.7	15.7	15.7
		Leopold	47551	30	Behavioral Health...	2 in 15 miles	0	21	70.0	17.9	18.4	18.4	18.4
		Saint Croix	47576	10	Behavioral Health...	2 in 15 miles	0	7	70.0	16.7	17.1	17.2	17.2
		Tell City	47586	247	Behavioral Health...	2 in 15 miles	76	5	2.0	15.8	16.6	16.6	16.6
	Posey	Cynthiana	47612	1	Behavioral Health...	2 in 15 miles	0	1	100.0	9.9	16.0	16.6	16.6
		Griffin	47616	4	Behavioral Health...	2 in 15 miles	0	4	100.0	17.4	19.3	19.4	19.4
		New Harmony	47631	14	Behavioral Health...	2 in 15 miles	0	2	14.3	15.2	15.2	15.2	15.2
		Poseyville	47633	10	Behavioral Health...	2 in 15 miles	0	8	80.0	13.7	16.8	16.9	17.0
		Wadesville	47638	16	Behavioral Health...	2 in 15 miles	0	1	6.2	9.2	15.3	16.1	16.1
	Pulaski	Medaryville	47957	9	Behavioral Health...	2 in 15 miles	0	1	11.1	14.4	15.2	15.2	15.2
		Winamac	46996	96	Behavioral Health...	2 in 15 miles	46	1	1.0	3.9	15.2	15.2	15.2
	Putnam	Russellville	46175	7	Behavioral Health...	2 in 15 miles	0	1	14.3	13.2	15.3	15.3	15.6
	Randolph	Losantville	47354	24	Behavioral Health...	2 in 15 miles	0	9	37.5	13.1	15.8	16.0	16.0
		Modoc	47358	6	Behavioral Health...	2 in 15 miles	0	3	50.0	12.8	15.6	15.6	15.6
	Ripley	Cross Plains	47017	7	Behavioral Health...	2 in 15 miles	0	2	28.6	15.6	15.6	15.6	16.6
	Rush	Rushville	46173	125	Behavioral Health...	2 in 15 miles	30	1	0.8	14.8	15.5	15.5	15.6
	Sullivan	Carlisle	47838	75	Behavioral Health...	2 in 15 miles	0	6	8.0	15.4	15.5	15.5	16.0
		Fairbanks	47849	18	Behavioral Health...	2 in 15 miles	0	1	5.6	15.5	15.5	15.7	15.7
	Switzerland	Cross Plains	47017	1	Behavioral Health...	2 in 15 miles	0	1	100.0	13.7	15.4	15.4	15.4
	Washington	Campbellsburg	47108	21	Behavioral Health...	2 in 15 miles	0	3	14.3	14.3	15.4	15.8	16.3
	Wayne	Modoc	47358	1	Behavioral Health...	2 in 15 miles	0	1	100.0	16.2	16.2	16.2	16.2
OH	Defiance	Hicksville	43526	5	Behavioral Health...	2 in 15 miles	0	4	80.0	18.1	18.1	18.1	18.1
	Paulding	Hicksville	43526	1	Behavioral Health...	2 in 15 miles	0	1	100.0	15.3	15.3	15.3	15.3
Grand...				917	Behavioral Health...	2 in 15 miles	153	144	15.7	15.3	16.9	17.0	17.1

## Access Summary By State Name

**<sup>1</sup> Provider counts represent:  
#: Provider access points**

[illegible]

## Access Detail By State Name

**Access Analysis**  
**Network Analysis - Rural**  
**Distance Method**  
**Estimated Driving Distance**  
**Employee / Provider Groups**  
**Rural Employees**  
**Specialists**

[illegible]

## Access Detail By Zip Code

March 2, 2021

Access Analysis  
Network Analysis - Rural

Distance Method  
Estimated Driving  
Distance

Employee / Provider Groups  
Rural Employees  
Specialists

Employees With Access													
State Abbr	County	City	Zip Code	Employee	Provider		Counts	With Access		Average Distance			
				#	Group	Standard	#	#	%	1	2	3	4
IL	Clark	Annapolis	62413	1	Specialists	2 in 15 miles	0	1	100.0	12.6	12.6	12.6	12.6
		Casey	62420	1	Specialists	2 in 15 miles	2	1	100.0	1.1	1.9	9.2	9.2
		Dennison	62423	1	Specialists	2 in 15 miles	0	1	100.0	8.5	10.1	10.1	10.1
		Marshall	62441	16	Specialists	2 in 15 miles	16	16	100.0	3.0	3.0	3.0	3.0
		Martinsville	62442	3	Specialists	2 in 15 miles	4	3	100.0	4.6	4.6	4.6	4.6
	Crawford	Annapolis	62413	3	Specialists	2 in 15 miles	0	3	100.0	11.5	11.5	11.5	11.5
		Hutsonville	62433	2	Specialists	2 in 15 miles	0	2	100.0	10.3	10.3	10.4	10.4
		Oblong	62449	3	Specialists	2 in 15 miles	0	3	100.0	10.6	10.7	10.8	10.8
		Palestine	62451	3	Specialists	2 in 15 miles	0	3	100.0	7.4	7.4	7.4	7.4
		Robinson	62454	2	Specialists	2 in 15 miles	146	2	100.0	2.2	2.2	2.2	2.2
	Edgar	Chrisman	61924	5	Specialists	2 in 15 miles	13	5	100.0	2.2	2.2	2.2	2.2
		Marshall	62441	1	Specialists	2 in 15 miles	0	1	100.0	7.5	7.5	7.5	7.5
		Paris	61944	5	Specialists	2 in 15 miles	63	5	100.0	2.0	2.0	2.0	2.0
	Lawrence	Bridgeport	62417	14	Specialists	2 in 15 miles	1	14	100.0	0.8	4.6	4.7	4.7
		Lawrenceville	62439	19	Specialists	2 in 15 miles	26	19	100.0	0.5	0.7	0.9	0.9
		Saint Francis...	62460	1	Specialists	2 in 15 miles	0	1	100.0	10.1	10.3	10.5	10.6
	Wabash	Sumner	62466	3	Specialists	2 in 15 miles	0	3	100.0	6.8	9.7	9.7	9.7
		Bellmont	62811	2	Specialists	2 in 15 miles	0	2	100.0	8.3	8.3	8.3	8.3
		Mount Carmel	62863	13	Specialists	2 in 15 miles	82	13	100.0	3.3	3.5	3.5	3.5
IN	Adams	Ossian	46777	1	Specialists	2 in 15 miles	0	1	100.0	9.1	9.1	9.1	9.1
	Allen	Churubusco	46723	18	Specialists	2 in 15 miles	0	18	100.0	5.9	5.9	5.9	8.3
	Bartholomew	Nashville	47448	1	Specialists	2 in 15 miles	0	1	100.0	3.0	7.2	7.2	7.2
	Benton	Earl Park	47942	3	Specialists	2 in 15 miles	0	1	33.3	5.5	13.1	13.5	13.5
		Fowler	47944	40	Specialists	2 in 15 miles	0	7	17.5	12.3	12.3	12.3	12.3
		Otterbein	47970	3	Specialists	2 in 15 miles	5	3	100.0	3.2	3.2	3.3	3.3
		Oxford	47971	19	Specialists	2 in 15 miles	0	19	100.0	9.6	9.6	9.6	9.6
		Remington	47977	3	Specialists	2 in 15 miles	0	3	100.0	10.0	13.7	14.8	14.8
	Blackford	Dunkirk	47336	1	Specialists	2 in 15 miles	0	1	100.0	1.3	1.3	1.6	7.3
		Hartford City	47348	90	Specialists	2 in 15 miles	439	90	100.0	1.9	2.4	2.5	2.5
		Montpelier	47359	24	Specialists	2 in 15 miles	0	24	100.0	10.0	10.1	10.2	10.2
	Brown	Morgantown	46160	61	Specialists	2 in 15 miles	0	61	100.0	8.4	8.4	8.4	8.6
		Nashville	47448	102	Specialists	2 in 15 miles	48	102	100.0	5.2	5.4	5.4	5.4
	Carroll	Bringinghurst	46913	12	Specialists	2 in 15 miles	0	12	100.0	6.6	11.1	11.1	11.2
		Brookston	47923	9	Specialists	2 in 15 miles	0	9	100.0	8.1	8.1	8.1	8.1
		Burlington	46915	9	Specialists	2 in 15 miles	1	9	100.0	0.6	10.6	11.1	12.6
		Burnettsville	47926	8	Specialists	2 in 15 miles	0	8	100.0	10.5	10.6	10.6	10.6
		Burrows	46916	10	Specialists	2 in 15 miles	0	10	100.0	12.5	12.9	13.0	13.1
		Camden	46917	7	Specialists	2 in 15 miles	0	7	100.0	9.8	10.3	10.3	10.4
		Cutler	46920	1	Specialists	2 in 15 miles	0	1	100.0	7.1	12.8	12.8	12.8
		Delphi	46923	53	Specialists	2 in 15 miles	7	53	100.0	4.8	4.8	4.8	4.8

## Access Detail By Zip Code

March 2, 2021

Access Analysis  
Network Analysis - Rural

Distance Method  
Estimated Driving  
Distance

Employee / Provider Groups  
Rural Employees  
Specialists

Employees With Access													
State Abbr	County	City	Zip Code	Employee	Provider		Counts	With Access		Average Distance			
				#	Group	Standard	#	#	%	1	2	3	4
IN	Carroll	Flora	46929	32	Specialists	2 in 15 miles	0	32	100.0	7.5	9.3	9.3	9.3
		Idaville	47950	1	Specialists	2 in 15 miles	0	1	100.0	7.3	7.3	7.3	7.3
		Monticello	47960	27	Specialists	2 in 15 miles	0	27	100.0	4.5	4.5	4.5	4.5
	Clark	Pekin	47165	1	Specialists	2 in 15 miles	0	1	100.0	13.0	13.0	13.0	13.0
		Bowling Green	47833	5	Specialists	2 in 15 miles	0	2	40.0	14.9	14.9	14.9	14.9
	Clay	Brazil	47834	372	Specialists	2 in 15 miles	137	372	100.0	2.2	2.3	2.3	2.3
		Carbon	47837	23	Specialists	2 in 15 miles	0	23	100.0	5.6	5.6	5.6	5.6
		Centerpoint	47840	36	Specialists	2 in 15 miles	0	36	100.0	9.9	10.0	10.0	10.0
		Clay City	47841	23	Specialists	2 in 15 miles	0	2	8.7	12.8	12.8	14.1	14.3
		Coal City	47427	1	Specialists	2 in 15 miles	0	1	100.0	12.3	12.3	15.3	16.3
		Cory	47846	9	Specialists	2 in 15 miles	0	9	100.0	11.2	11.7	11.7	12.0
		Harmony	47853	8	Specialists	2 in 15 miles	0	8	100.0	2.0	2.0	2.0	2.0
		Jasonville	47438	28	Specialists	2 in 15 miles	0	28	100.0	10.3	10.5	10.5	11.7
		Knightsville	47857	15	Specialists	2 in 15 miles	0	15	100.0	0.8	0.8	0.8	0.8
		Rosedale	47874	2	Specialists	2 in 15 miles	0	2	100.0	8.8	8.8	8.8	8.8
		Staunton	47881	15	Specialists	2 in 15 miles	0	15	100.0	6.7	6.8	6.8	6.8
		Kempton	46049	1	Specialists	2 in 15 miles	0	1	100.0	10.6	10.6	10.6	10.6
	Clinton	Eckerty	47116	10	Specialists	2 in 15 miles	0	10	100.0	9.2	9.2	9.2	9.5
		English	47118	31	Specialists	2 in 15 miles	9	31	100.0	5.0	5.0	5.0	5.1
		Grantsburg	47123	3	Specialists	2 in 15 miles	0	3	100.0	5.2	5.2	5.2	5.2
		Leavenworth	47137	16	Specialists	2 in 15 miles	0	13	81.2	11.8	12.1	12.1	12.1
		Marengo	47140	12	Specialists	2 in 15 miles	0	12	100.0	8.5	8.5	8.5	8.5
		Milltown	47145	20	Specialists	2 in 15 miles	0	19	95.0	10.0	10.0	10.0	10.0
		Taswell	47175	22	Specialists	2 in 15 miles	0	22	100.0	6.0	6.0	6.0	6.0
		Loogootee	47553	10	Specialists	2 in 15 miles	1	10	100.0	4.2	6.0	6.1	6.1
	Dearborn	Brookville	47012	13	Specialists	2 in 15 miles	0	13	100.0	9.4	9.6	9.6	9.6
		Milan	47031	9	Specialists	2 in 15 miles	0	9	100.0	6.6	6.6	11.9	11.9
		Sunman	47041	6	Specialists	2 in 15 miles	0	6	100.0	8.7	8.8	9.5	9.8
		Rushville	46173	1	Specialists	2 in 15 miles	0	1	100.0	11.0	11.0	11.0	11.0
	Delaware	Parker City	47368	1	Specialists	2 in 15 miles	0	1	100.0	2.8	2.8	2.8	2.8
	Dubois	French Lick	47432	1	Specialists	2 in 15 miles	0	1	100.0	9.6	9.6	9.6	15.7
	Fayette	Brownsville	47325	1	Specialists	2 in 15 miles	0	1	100.0	5.9	6.0	6.0	6.0
		Falmouth	46127	3	Specialists	2 in 15 miles	0	3	100.0	9.7	9.7	10.2	10.2
		Laurel	47024	1	Specialists	2 in 15 miles	0	1	100.0	13.9	13.9	15.0	15.0
		Elizabeth	47117	1	Specialists	2 in 15 miles	0	1	100.0	6.1	6.1	6.1	6.1
	Floyd	Lanesville	47136	1	Specialists	2 in 15 miles	1	1	100.0	0.7	6.3	6.3	6.3
		Attica	47918	26	Specialists	2 in 15 miles	6	26	100.0	2.4	2.4	2.4	2.4
	Fountain	Covington	47932	23	Specialists	2 in 15 miles	0	23	100.0	7.1	10.9	10.9	10.9
		Hillsboro	47949	12	Specialists	2 in 15 miles	0	11	91.7	10.2	12.7	12.7	12.8
		Kingman	47952	33	Specialists	2 in 15 miles	0	33	100.0	9.7	11.1	11.1	12.1



# Access Detail By Zip Code

March 2, 2021

Access Analysis  
Network Analysis - Rural

Distance Method  
Estimated Driving  
Distance

Employee / Provider Groups  
Rural Employees  
Specialists

Employees With Access													
State Abbr	County	City	Zip Code	Employee	Provider		Counts	With Access		Average Distance			
				#	Group	Standard	#	#	%	1	2	3	4
IN	Fountain	Mellott	47958	2	Specialists	2 in 15 miles	0	2	100.0	10.1	12.0	12.0	12.0
		Veedersburg	47987	26	Specialists	2 in 15 miles	1	25	96.2	2.6	12.4	12.5	12.5
	Franklin	Batesville	47006	16	Specialists	2 in 15 miles	81	16	100.0	1.9	1.9	1.9	2.1
		Brookville	47012	75	Specialists	2 in 15 miles	31	75	100.0	3.7	3.7	3.7	3.7
		Cedar Grove	47016	4	Specialists	2 in 15 miles	0	4	100.0	9.1	9.1	9.2	9.2
		Laurel	47024	28	Specialists	2 in 15 miles	0	27	96.4	11.0	11.0	11.4	11.6
		Metamora	47030	10	Specialists	2 in 15 miles	0	10	100.0	6.7	6.7	6.7	6.7
		Oldenburg	47036	6	Specialists	2 in 15 miles	0	6	100.0	4.3	4.3	4.3	4.7
	Fulton	Akron	46910	6	Specialists	2 in 15 miles	0	6	100.0	8.8	8.8	8.8	8.9
		Fulton	46931	2	Specialists	2 in 15 miles	0	2	100.0	0.1	10.2	10.2	10.2
		Kewanna	46939	21	Specialists	2 in 15 miles	0	21	100.0	8.5	11.3	11.4	11.4
		Monterey	46960	1	Specialists	2 in 15 miles	0	1	100.0	2.8	14.1	14.1	14.2
		Rochester	46975	141	Specialists	2 in 15 miles	159	141	100.0	3.4	4.8	4.8	4.8
	Gibson	Buckskin	47647	3	Specialists	2 in 15 miles	0	1	33.3	13.0	14.5	14.5	14.5
		Fort Branch	47648	15	Specialists	2 in 15 miles	0	15	100.0	3.7	6.8	7.9	8.2
		Francisco	47649	12	Specialists	2 in 15 miles	0	12	100.0	7.8	9.1	9.9	10.2
		Haubstadt	47639	29	Specialists	2 in 15 miles	0	29	100.0	6.9	7.6	7.6	7.6
		Hazleton	47640	2	Specialists	2 in 15 miles	0	2	100.0	8.8	10.0	10.9	10.9
		Oakland City	47660	25	Specialists	2 in 15 miles	0	25	100.0	12.1	12.7	13.0	13.5
		Owensville	47665	13	Specialists	2 in 15 miles	0	13	100.0	9.7	10.4	10.6	10.7
		Patoka	47666	13	Specialists	2 in 15 miles	0	13	100.0	4.3	4.8	5.0	5.1
		Poseyville	47633	2	Specialists	2 in 15 miles	0	2	100.0	13.8	14.0	14.1	14.1
		Princeton	47670	52	Specialists	2 in 15 miles	217	52	100.0	1.4	2.1	2.3	2.4
	Greene	Bloomfield	47424	90	Specialists	2 in 15 miles	4	90	100.0	5.1	5.1	6.2	8.7
		Dugger	47848	5	Specialists	2 in 15 miles	0	5	100.0	1.8	4.5	4.5	4.5
		Jasonville	47438	117	Specialists	2 in 15 miles	0	117	100.0	8.1	8.7	8.7	8.7
		Linton	47441	285	Specialists	2 in 15 miles	144	285	100.0	1.2	1.4	1.5	1.5
		Lyons	47443	27	Specialists	2 in 15 miles	0	27	100.0	5.2	5.9	6.0	6.0
		Newberry	47449	4	Specialists	2 in 15 miles	2	4	100.0	5.5	5.7	6.5	7.0
		Owensburg	47453	3	Specialists	2 in 15 miles	0	3	100.0	10.1	10.1	13.1	13.4
		Solsberry	47459	8	Specialists	2 in 15 miles	0	8	100.0	8.7	8.7	9.1	9.5
		Switz City	47465	11	Specialists	2 in 15 miles	0	11	100.0	2.1	4.4	4.5	4.7
		Worthington	47471	33	Specialists	2 in 15 miles	2	33	100.0	2.4	2.4	7.8	9.2
	Hancock	Carthage	46115	1	Specialists	2 in 15 miles	0	1	100.0	10.1	10.3	10.3	10.3
	Harrison	Central	47110	8	Specialists	2 in 15 miles	0	8	100.0	7.4	7.4	7.7	7.9
		Corydon	47112	104	Specialists	2 in 15 miles	342	104	100.0	3.6	3.7	3.7	3.8
		Depauw	47115	20	Specialists	2 in 15 miles	0	20	100.0	11.0	11.0	11.0	11.0
		Elizabeth	47117	10	Specialists	2 in 15 miles	0	10	100.0	6.6	6.7	6.7	6.7
		Laconia	47135	3	Specialists	2 in 15 miles	0	3	100.0	9.2	9.2	9.2	9.2
		Lanesville	47136	14	Specialists	2 in 15 miles	0	14	100.0	3.2	7.8	7.8	7.9

# Access Detail By Zip Code

March 2, 2021

Access Analysis  
Network Analysis - Rural

Distance Method  
Estimated Driving  
Distance

Employee / Provider Groups  
Rural Employees  
Specialists

Employees With Access													
State Abbr	County	City	Zip Code	Employee	Provider		Counts	With Access		Average Distance			
				#	Group	Standard	#	#	%	1	2	3	4
IN	Harrison	Leavenworth	47137	1	Specialists	2 in 15 miles	0	1	100.0	7.6	7.6	7.6	7.6
		Mauckport	47142	1	Specialists	2 in 15 miles	0	1	100.0	4.6	4.6	4.7	5.4
		New Salisbury	47161	4	Specialists	2 in 15 miles	0	4	100.0	8.7	8.7	8.7	8.7
		Palmyra	47164	7	Specialists	2 in 15 miles	0	7	100.0	12.2	12.3	12.3	12.3
		Ramsey	47166	13	Specialists	2 in 15 miles	0	13	100.0	6.0	6.0	6.0	6.0
		Losantville	47354	5	Specialists	2 in 15 miles	0	5	100.0	10.6	10.6	10.6	10.6
		Demotte	46310	46	Specialists	2 in 15 miles	23	46	100.0	2.2	2.2	2.2	2.2
		Fair Oaks	47943	2	Specialists	2 in 15 miles	0	2	100.0	9.2	9.2	9.2	9.2
		Francesville	47946	1	Specialists	2 in 15 miles	0	1	100.0	4.9	12.7	13.2	13.2
		Remington	47977	12	Specialists	2 in 15 miles	0	12	100.0	7.2	10.8	11.0	11.0
	Jay	Rensselaer	47978	99	Specialists	2 in 15 miles	478	99	100.0	2.8	2.8	2.8	2.9
		San Pierre	46374	3	Specialists	2 in 15 miles	0	3	100.0	9.9	9.9	10.1	10.1
		Wheatfield	46392	41	Specialists	2 in 15 miles	13	40	97.6	4.7	4.7	4.7	4.7
		Bryant	47326	3	Specialists	2 in 15 miles	0	3	100.0	9.9	10.2	11.5	11.5
		Dunkirk	47336	9	Specialists	2 in 15 miles	3	9	100.0	1.9	2.3	3.6	7.8
		Pennville	47369	1	Specialists	2 in 15 miles	0	1	100.0	9.5	9.5	9.6	11.6
		Portland	47371	77	Specialists	2 in 15 miles	501	77	100.0	3.9	3.9	4.0	4.0
		Redkey	47373	8	Specialists	2 in 15 miles	0	8	100.0	4.7	5.3	5.5	8.1
		Ridgeville	47380	3	Specialists	2 in 15 miles	0	3	100.0	8.4	8.5	8.5	8.5
		Union City	47390	1	Specialists	2 in 15 miles	0	1	100.0	9.5	9.5	15.4	15.4
	Jefferson	Commiskey	47227	6	Specialists	2 in 15 miles	0	6	100.0	12.3	12.3	12.3	12.7
		Butler	47223	49	Specialists	2 in 15 miles	0	49	100.0	9.2	10.0	10.0	10.2
		Commiskey	47227	22	Specialists	2 in 15 miles	0	22	100.0	10.6	10.8	10.9	10.9
		Hayden	47245	2	Specialists	2 in 15 miles	0	2	100.0	6.8	7.1	7.1	7.1
		North Vernon	47265	293	Specialists	2 in 15 miles	190	293	100.0	3.5	3.8	3.8	4.0
		Paris Crossing	47270	15	Specialists	2 in 15 miles	0	15	100.0	10.6	10.6	10.6	10.6
		Scipio	47273	37	Specialists	2 in 15 miles	0	37	100.0	8.4	8.5	8.5	8.5
		Vernon	47282	4	Specialists	2 in 15 miles	0	4	100.0	1.6	1.6	1.6	2.3
		Morgantown	46160	18	Specialists	2 in 15 miles	0	18	100.0	6.0	6.0	6.0	9.6
	Knox	Carlisle	47838	1	Specialists	2 in 15 miles	0	1	100.0	14.7	14.8	15.6	16.7
		Kosciusko	46910	8	Specialists	2 in 15 miles	0	8	100.0	10.2	10.2	10.2	10.2
		LaGrange	46746	18	Specialists	2 in 15 miles	0	18	100.0	5.8	6.0	6.3	6.4
		LaGrange	46761	43	Specialists	2 in 15 miles	244	43	100.0	3.9	3.9	4.0	4.0
		Mongo	46771	1	Specialists	2 in 15 miles	0	1	100.0	8.2	8.2	8.4	8.4
		Shipshewana	46565	6	Specialists	2 in 15 miles	3	6	100.0	3.2	3.3	3.3	6.4
		Topeka	46571	5	Specialists	2 in 15 miles	2	5	100.0	2.4	2.4	9.9	9.9
		Wolcottville	46795	24	Specialists	2 in 15 miles	0	24	100.0	7.8	7.8	8.0	8.0
	LaPorte	Hamlet	46532	11	Specialists	2 in 15 miles	0	11	100.0	9.7	10.3	10.3	10.3
		Orleans	47452	4	Specialists	2 in 15 miles	0	3	75.0	13.9	13.9	13.9	13.9
	Martin	French Lick	47432	3	Specialists	2 in 15 miles	0	3	100.0	5.6	5.6	5.6	12.9

# Access Detail By Zip Code

March 2, 2021

Access Analysis  
Network Analysis - Rural

Distance Method  
Estimated Driving  
Distance

Employee / Provider Groups  
Rural Employees  
Specialists

Employees With Access													
State Abbr	County	City	Zip Code	Employee	Provider		Counts	With Access		Average Distance			
				#	Group	Standard	#	#	%	1	2	3	4
IN	Martin	Loogootee	47553	35	Specialists	2 in 15 miles	0	35	100.0	3.9	8.7	8.8	8.8
		Shoals	47581	38	Specialists	2 in 15 miles	0	33	86.8	9.9	13.2	13.2	13.6
	Monroe	Gosport	47433	11	Specialists	2 in 15 miles	0	11	100.0	6.7	6.7	7.0	7.1
	Morgan	Cloverdale	46120	6	Specialists	2 in 15 miles	0	6	100.0	7.9	7.9	14.7	14.7
		Gosport	47433	6	Specialists	2 in 15 miles	0	6	100.0	9.8	9.8	9.8	9.8
		Morgantown	46160	26	Specialists	2 in 15 miles	0	26	100.0	8.1	8.1	8.1	9.3
		Quincy	47456	4	Specialists	2 in 15 miles	0	4	100.0	9.2	9.3	15.2	15.2
	Newton	Brook	47922	8	Specialists	2 in 15 miles	0	8	100.0	10.5	13.0	13.0	13.0
		Demotte	46310	15	Specialists	2 in 15 miles	0	15	100.0	7.5	7.5	7.5	7.5
		Goodland	47948	2	Specialists	2 in 15 miles	0	2	100.0	7.9	13.5	17.7	17.7
		Kentland	47951	16	Specialists	2 in 15 miles	1	14	87.5	0.7	13.6	14.0	14.0
		Lake Village	46349	21	Specialists	2 in 15 miles	0	20	95.2	11.3	11.5	11.7	11.7
		Morocco	47963	25	Specialists	2 in 15 miles	0	8	32.0	12.4	12.8	12.9	13.9
		Mount Ayr	47964	7	Specialists	2 in 15 miles	0	7	100.0	8.5	8.5	8.5	8.6
		Rensselaer	47978	2	Specialists	2 in 15 miles	0	2	100.0	9.5	9.5	9.5	9.7
		Sumava Res...	46379	1	Specialists	2 in 15 miles	0	1	100.0	8.8	9.5	9.5	9.5
	Noble	Churubusco	46723	3	Specialists	2 in 15 miles	0	3	100.0	9.3	9.3	9.3	10.1
		Columbia City	46725	5	Specialists	2 in 15 miles	0	5	100.0	7.9	7.9	7.9	7.9
		Wolcottville	46795	1	Specialists	2 in 15 miles	0	1	100.0	8.4	8.4	8.4	8.4
	Ohio	Rising Sun	47040	12	Specialists	2 in 15 miles	0	12	100.0	9.2	9.2	9.4	9.4
	Orange	Campbellsburg	47108	1	Specialists	2 in 15 miles	0	1	100.0	10.1	10.1	10.1	10.1
		English	47118	14	Specialists	2 in 15 miles	0	14	100.0	7.7	7.7	7.7	8.1
		French Lick	47432	22	Specialists	2 in 15 miles	3	22	100.0	2.8	2.8	2.8	9.4
		Hardinsburg	47125	4	Specialists	2 in 15 miles	0	4	100.0	10.2	10.2	10.2	10.2
		Marengo	47140	15	Specialists	2 in 15 miles	0	15	100.0	10.7	10.7	10.7	10.7
		Orleans	47452	30	Specialists	2 in 15 miles	0	30	100.0	7.7	7.7	7.7	7.7
		Paoli	47454	77	Specialists	2 in 15 miles	423	77	100.0	3.1	3.1	3.1	3.2
		Taswell	47175	3	Specialists	2 in 15 miles	0	3	100.0	10.2	10.2	10.2	10.2
		West Baden...	47469	17	Specialists	2 in 15 miles	0	17	100.0	4.4	4.4	4.4	9.3
	Owen	Bowling Green	47833	3	Specialists	2 in 15 miles	0	3	100.0	11.0	11.0	11.0	11.0
		Clay City	47841	1	Specialists	2 in 15 miles	0	1	100.0	14.6	14.6	14.6	14.6
		Cloverdale	46120	16	Specialists	2 in 15 miles	0	16	100.0	5.8	5.8	11.4	11.4
		Coal City	47427	6	Specialists	2 in 15 miles	0	6	100.0	10.9	10.9	12.7	13.9
		Freedom	47431	12	Specialists	2 in 15 miles	0	12	100.0	8.7	8.7	9.3	9.3
		Gosport	47433	31	Specialists	2 in 15 miles	0	31	100.0	9.1	9.1	9.1	9.5
		Patrickburg	47455	1	Specialists	2 in 15 miles	0	1	100.0	10.0	10.0	10.0	10.0
		Poland	47868	34	Specialists	2 in 15 miles	0	34	100.0	10.0	10.1	11.8	11.8
		Quincy	47456	11	Specialists	2 in 15 miles	0	11	100.0	8.2	8.2	12.1	12.1
		Spencer	47460	93	Specialists	2 in 15 miles	15	93	100.0	4.0	4.0	4.1	4.2
		Worthington	47471	4	Specialists	2 in 15 miles	0	4	100.0	6.5	6.5	11.3	11.4

# Access Detail By Zip Code

March 2, 2021

Access Analysis  
Network Analysis - Rural

Distance Method  
Estimated Driving  
Distance

Employee / Provider Groups  
Rural Employees  
Specialists

Employees With Access													
State Abbr	County	City	Zip Code	Employee	Provider		Counts	With Access		Average Distance			
				#	Group	Standard	#	#	%	1	2	3	4
IN	Parke	Bloomingtondale	47832	36	Specialists	2 in 15 miles	4	36	100.0	2.9	2.9	2.9	2.9
		Brazil	47834	10	Specialists	2 in 15 miles	0	10	100.0	10.0	10.0	10.2	10.2
		Bridgeton	47836	3	Specialists	2 in 15 miles	0	3	100.0	11.0	11.0	11.0	11.0
		Carbon	47837	22	Specialists	2 in 15 miles	0	22	100.0	8.6	8.7	8.7	8.7
		Greencastle	46135	1	Specialists	2 in 15 miles	0	1	100.0	8.5	8.5	9.4	9.9
		Kingman	47952	12	Specialists	2 in 15 miles	0	12	100.0	5.7	5.7	5.7	13.6
		Marshall	47859	34	Specialists	2 in 15 miles	0	34	100.0	7.2	7.2	7.2	7.2
		Mecca	47860	9	Specialists	2 in 15 miles	0	9	100.0	7.9	8.0	8.0	8.0
		Montezuma	47862	37	Specialists	2 in 15 miles	0	37	100.0	6.7	6.7	6.7	6.7
		Rockville	47872	208	Specialists	2 in 15 miles	4	208	100.0	4.1	4.1	4.1	4.1
	Perry	Rosedale	47874	29	Specialists	2 in 15 miles	0	29	100.0	6.7	6.7	6.7	6.7
		Branchville	47514	16	Specialists	2 in 15 miles	0	16	100.0	10.4	10.4	10.4	17.3
		Bristow	47515	8	Specialists	2 in 15 miles	3	8	100.0	5.4	5.4	5.4	14.2
		Cannelton	47520	58	Specialists	2 in 15 miles	0	49	84.5	3.4	3.4	3.4	3.4
		Derby	47525	5	Specialists	2 in 15 miles	0	4	80.0	12.1	12.2	12.2	12.2
		English	47118	5	Specialists	2 in 15 miles	0	5	100.0	7.6	7.6	7.6	12.7
		Leopold	47551	30	Specialists	2 in 15 miles	0	26	86.7	13.0	13.1	13.1	15.3
		Rome	47574	7	Specialists	2 in 15 miles	0	7	100.0	9.6	9.6	9.6	9.6
		Saint Croix	47576	10	Specialists	2 in 15 miles	0	10	100.0	6.4	6.4	6.4	16.1
		Saint Meinrad	47577	1	Specialists	2 in 15 miles	0	1	100.0	8.1	8.1	8.1	10.8
	Pike	Tell City	47586	247	Specialists	2 in 15 miles	438	247	100.0	2.3	2.4	2.4	2.5
		Troy	47588	1	Specialists	2 in 15 miles	1	1	100.0	0.9	1.2	3.7	3.7
		Oakland City	47660	3	Specialists	2 in 15 miles	0	2	66.7	11.9	12.0	15.8	16.6
		Otwell	47564	7	Specialists	2 in 15 miles	0	7	100.0	9.8	10.0	11.4	11.6
		Petersburg	47567	30	Specialists	2 in 15 miles	2	30	100.0	3.4	3.5	13.9	14.0
		Stendal	47585	5	Specialists	2 in 15 miles	0	5	100.0	7.0	12.5	12.5	12.5
		Winslow	47598	28	Specialists	2 in 15 miles	0	28	100.0	9.9	9.9	14.5	14.6
	Posey	Cynthiana	47612	1	Specialists	2 in 15 miles	0	1	100.0	13.5	13.5	13.5	13.5
		Mount Vernon	47620	105	Specialists	2 in 15 miles	20	105	100.0	4.1	4.1	4.1	4.1
		New Harmony	47631	14	Specialists	2 in 15 miles	0	12	85.7	12.3	12.3	12.3	12.3
		Poseyville	47633	10	Specialists	2 in 15 miles	0	2	20.0	10.2	10.2	10.2	10.2
		Wadesville	47638	16	Specialists	2 in 15 miles	0	16	100.0	11.5	11.5	11.5	11.5
	Pulaski	Francesville	47946	18	Specialists	2 in 15 miles	1	18	100.0	4.0	8.6	14.0	14.2
		Kewanna	46939	2	Specialists	2 in 15 miles	0	2	100.0	6.7	7.7	7.7	7.7
		Medaryville	47957	9	Specialists	2 in 15 miles	0	8	88.9	7.9	12.9	13.2	14.6
		Monon	47959	1	Specialists	2 in 15 miles	0	1	100.0	7.0	7.2	13.5	13.5
		Monterey	46960	7	Specialists	2 in 15 miles	1	7	100.0	2.1	10.8	10.8	10.8
		North Judson	46366	2	Specialists	2 in 15 miles	0	2	100.0	7.1	7.1	13.6	15.8
		San Pierre	46374	1	Specialists	2 in 15 miles	0	1	100.0	9.8	9.8	12.4	13.2
		Star City	46985	37	Specialists	2 in 15 miles	0	37	100.0	9.1	9.1	9.5	9.5

## Access Detail By Zip Code

March 2, 2021

Access Analysis  
Network Analysis - Rural

Distance Method  
Estimated Driving  
Distance

Employee / Provider Groups  
Rural Employees  
Specialists

Employees With Access													
State Abbr	County	City	Zip Code	Employee	Provider		Counts	With Access		Average Distance			
				#	Group	Standard	#	#	%	1	2	3	4
IN	Pulaski	Winamac	46996	96	Specialists	2 in 15 miles	94	96	100.0	4.1	4.3	5.2	5.3
	Putnam	Bainbridge	46105	34	Specialists	2 in 15 miles	1	34	100.0	3.2	7.3	7.3	7.3
		Cloverdale	46120	116	Specialists	2 in 15 miles	2	116	100.0	3.6	3.7	9.5	9.5
		Fillmore	46128	27	Specialists	2 in 15 miles	0	27	100.0	3.8	3.8	3.8	6.1
		Greencastle	46135	267	Specialists	2 in 15 miles	147	267	100.0	3.2	3.5	3.9	4.1
		Poland	47868	2	Specialists	2 in 15 miles	0	2	100.0	9.0	9.1	11.3	11.3
		Quincy	47456	1	Specialists	2 in 15 miles	0	1	100.0	4.3	4.3	12.7	12.7
		Reelsville	46171	38	Specialists	2 in 15 miles	0	38	100.0	7.6	7.6	8.2	8.2
		Roachdale	46172	28	Specialists	2 in 15 miles	0	28	100.0	7.4	12.3	12.3	12.3
		Russellville	46175	7	Specialists	2 in 15 miles	0	5	71.4	12.5	13.5	13.5	13.7
	Randolph	Farmland	47340	42	Specialists	2 in 15 miles	0	42	100.0	5.8	5.8	5.8	5.8
		Losantville	47354	24	Specialists	2 in 15 miles	0	24	100.0	9.6	9.6	9.6	9.6
		Lynn	47355	36	Specialists	2 in 15 miles	0	36	100.0	10.4	10.4	10.6	10.6
		Modoc	47358	6	Specialists	2 in 15 miles	0	6	100.0	11.3	11.3	11.3	11.3
		Parker City	47368	22	Specialists	2 in 15 miles	15	22	100.0	2.4	2.4	2.4	2.4
		Redkey	47373	2	Specialists	2 in 15 miles	0	2	100.0	4.0	4.0	4.0	4.0
		Ridgeville	47380	15	Specialists	2 in 15 miles	0	15	100.0	8.7	8.8	8.8	8.8
		Union City	47390	24	Specialists	2 in 15 miles	2	24	100.0	2.9	3.0	9.7	10.3
		Winchester	47394	75	Specialists	2 in 15 miles	196	75	100.0	2.8	2.9	2.9	2.9
	Ripley	Batesville	47006	84	Specialists	2 in 15 miles	68	84	100.0	2.8	2.8	2.9	2.9
		Cross Plains	47017	7	Specialists	2 in 15 miles	0	5	71.4	12.3	13.7	13.7	17.2
		Holton	47023	48	Specialists	2 in 15 miles	0	48	100.0	7.4	8.3	8.3	8.3
		Milan	47031	52	Specialists	2 in 15 miles	2	52	100.0	2.7	2.9	8.5	9.0
		Napoleon	47034	1	Specialists	2 in 15 miles	0	1	100.0	7.2	7.2	7.2	7.2
		Osgood	47037	39	Specialists	2 in 15 miles	11	39	100.0	4.1	4.1	4.1	4.1
		Sunman	47041	6	Specialists	2 in 15 miles	0	6	100.0	6.5	6.5	6.9	6.9
		Versailles	47042	62	Specialists	2 in 15 miles	1	62	100.0	4.6	9.2	9.2	9.5
	Rush	Arlington	46104	13	Specialists	2 in 15 miles	0	13	100.0	9.6	9.7	9.7	9.7
		Carthage	46115	40	Specialists	2 in 15 miles	0	40	100.0	6.1	6.3	6.3	6.3
		Falmouth	46127	3	Specialists	2 in 15 miles	0	3	100.0	11.0	11.0	11.0	11.1
		Manilla	46150	7	Specialists	2 in 15 miles	0	7	100.0	9.2	9.8	9.8	9.8
		Mays	46155	10	Specialists	2 in 15 miles	0	10	100.0	8.6	8.6	8.6	8.7
		Milroy	46156	16	Specialists	2 in 15 miles	0	16	100.0	9.6	9.6	9.7	9.7
		Rushville	46173	125	Specialists	2 in 15 miles	344	123	98.4	4.4	4.4	4.4	4.4
	Spencer	Chrisney	47611	12	Specialists	2 in 15 miles	0	12	100.0	8.6	8.7	9.2	9.7
		Dale	47523	20	Specialists	2 in 15 miles	1	20	100.0	1.6	6.1	6.2	8.5
		Evanston	47531	19	Specialists	2 in 15 miles	0	19	100.0	4.7	5.4	8.0	8.5
		Gentryville	47537	5	Specialists	2 in 15 miles	0	5	100.0	8.8	8.9	8.9	10.9
		Grandview	47615	22	Specialists	2 in 15 miles	0	22	100.0	6.6	7.0	7.6	8.2
		Lamar	47550	11	Specialists	2 in 15 miles	0	11	100.0	4.6	4.7	8.3	10.7

## Access Detail By Zip Code

March 2, 2021

Access Analysis  
Network Analysis - Rural

Distance Method  
Estimated Driving  
Distance

Employee / Provider Groups  
Rural Employees  
Specialists

Employees With Access													
State Abbr	County	City	Zip Code	Employee	Provider		Counts	With Access		Average Distance			
				#	Group	Standard	#	#	%	1	2	3	4
IN	Spencer	Lincoln City	47552	7	Specialists	2 in 15 miles	0	7	100.0	3.9	4.2	4.2	10.4
		Richland	47634	26	Specialists	2 in 15 miles	0	26	100.0	5.5	5.5	5.5	5.5
		Rockport	47635	47	Specialists	2 in 15 miles	25	47	100.0	2.1	2.1	2.2	2.3
		Saint Meinrad	47577	7	Specialists	2 in 15 miles	0	7	100.0	8.2	8.2	9.4	9.9
		Santa Claus	47579	11	Specialists	2 in 15 miles	2	11	100.0	1.5	1.5	7.2	13.3
	Starke	Troy	47588	3	Specialists	2 in 15 miles	1	3	100.0	1.2	2.5	5.8	5.8
		Grovertown	46531	14	Specialists	2 in 15 miles	0	14	100.0	8.2	8.2	8.3	8.3
		Hamlet	46532	26	Specialists	2 in 15 miles	0	26	100.0	8.4	8.4	8.6	8.6
		Knox	46534	78	Specialists	2 in 15 miles	236	78	100.0	2.9	2.9	3.1	3.1
		Monterey	46960	3	Specialists	2 in 15 miles	0	3	100.0	5.3	10.2	10.2	10.2
		North Judson	46366	61	Specialists	2 in 15 miles	2	61	100.0	2.6	2.6	11.4	11.4
		San Pierre	46374	12	Specialists	2 in 15 miles	0	12	100.0	6.7	6.7	13.1	13.1
		LaGrange	46761	2	Specialists	2 in 15 miles	0	2	100.0	11.0	12.0	12.0	12.0
		Sullivan	47838	75	Specialists	2 in 15 miles	0	70	93.3	9.3	9.8	10.4	11.3
		Dugger	47848	65	Specialists	2 in 15 miles	1	65	100.0	1.0	6.5	6.5	6.6
		Fairbanks	47849	18	Specialists	2 in 15 miles	0	18	100.0	9.7	9.7	11.8	11.8
		Farmersburg	47850	37	Specialists	2 in 15 miles	0	37	100.0	6.4	6.4	9.7	10.0
		Hymera	47855	19	Specialists	2 in 15 miles	0	19	100.0	5.7	5.7	9.7	9.8
		Jasonville	47438	3	Specialists	2 in 15 miles	0	3	100.0	7.4	8.0	8.1	10.2
		Merom	47861	14	Specialists	2 in 15 miles	0	14	100.0	10.0	10.1	10.5	10.8
		Paxton	47865	1	Specialists	2 in 15 miles	0	1	100.0	5.8	6.0	6.7	7.8
		Shelburn	47879	93	Specialists	2 in 15 miles	2	93	100.0	2.4	2.4	5.7	5.9
		Sullivan	47882	272	Specialists	2 in 15 miles	128	272	100.0	1.8	2.2	2.6	3.3
	Switzerland	Bennington	47011	3	Specialists	2 in 15 miles	0	3	100.0	10.0	10.0	11.8	11.8
		Cross Plains	47017	1	Specialists	2 in 15 miles	0	1	100.0	13.6	13.6	15.4	15.8
		East Enterprise	47019	3	Specialists	2 in 15 miles	0	3	100.0	8.8	8.8	10.4	10.4
		Florence	47020	4	Specialists	2 in 15 miles	0	4	100.0	2.6	2.6	3.4	3.9
		Patriot	47038	5	Specialists	2 in 15 miles	0	5	100.0	8.1	8.6	8.6	10.0
		Rising Sun	47040	3	Specialists	2 in 15 miles	0	3	100.0	6.1	6.1	6.2	6.8
		Vevay	47043	54	Specialists	2 in 15 miles	2	54	100.0	4.9	4.9	7.6	7.7
	Tippecanoe	Delphi	46923	1	Specialists	2 in 15 miles	0	1	100.0	7.0	7.0	7.0	7.0
		Otterbein	47970	2	Specialists	2 in 15 miles	2	2	100.0	1.4	1.4	2.0	2.0
	Tipton	Kempton	46049	7	Specialists	2 in 15 miles	0	7	100.0	8.8	9.1	9.1	9.1
		Sharpsville	46068	14	Specialists	2 in 15 miles	7	14	100.0	3.0	3.0	3.0	3.0
		Tipton	46072	88	Specialists	2 in 15 miles	570	88	100.0	2.4	2.4	2.4	2.4
	Union	Windfall	46076	4	Specialists	2 in 15 miles	0	4	100.0	9.4	9.4	9.4	9.4
		Brownsville	47325	3	Specialists	2 in 15 miles	0	3	100.0	6.3	6.4	6.4	6.4
		Liberty	47353	92	Specialists	2 in 15 miles	13	92	100.0	3.8	3.9	3.9	3.9
	Vanderburgh	Haubstadt	47639	8	Specialists	2 in 15 miles	0	8	100.0	7.1	7.1	7.1	7.1
	Vermillion	Cayuga	47928	23	Specialists	2 in 15 miles	3	23	100.0	1.7	1.7	1.7	17.1

## Access Detail By Zip Code

March 2, 2021

Access Analysis  
Network Analysis - RuralDistance Method  
Estimated Driving  
DistanceEmployee / Provider Groups  
Rural Employees  
Specialists

Employees With Access													
State Abbr	County	City	Zip Code	Employee	Provider		Counts	With Access		Average Distance			
				#	Group	Standard	#	#	%	1	2	3	4
IN	Vermillion	Clinton	47842	137	Specialists	2 in 15 miles	194	137	100.0	2.3	2.5	2.5	2.5
		Covington	47932	1	Specialists	2 in 15 miles	0	1	100.0	8.1	8.1	8.1	8.1
		Dana	47847	34	Specialists	2 in 15 miles	0	34	100.0	8.1	8.1	8.1	12.3
		Hillsdale	47854	6	Specialists	2 in 15 miles	0	6	100.0	8.3	8.4	8.4	9.3
		Newport	47966	13	Specialists	2 in 15 miles	0	13	100.0	7.0	7.0	7.0	11.6
		Perrysville	47974	6	Specialists	2 in 15 miles	0	6	100.0	8.2	8.2	8.2	11.4
		Saint Bernice	47875	2	Specialists	2 in 15 miles	0	2	100.0	10.0	10.2	10.2	10.2
		Universal	47884	3	Specialists	2 in 15 miles	0	3	100.0	5.1	5.1	5.1	5.1
	Vigo	Brazil	47834	26	Specialists	2 in 15 miles	0	26	100.0	6.8	6.9	6.9	7.0
		Clinton	47842	1	Specialists	2 in 15 miles	0	1	100.0	5.3	5.3	5.3	5.3
		Farmersburg	47850	7	Specialists	2 in 15 miles	0	7	100.0	7.6	7.6	8.8	8.9
		Rosedale	47874	14	Specialists	2 in 15 miles	0	14	100.0	8.3	8.4	8.4	8.4
	Warren	Attica	47918	10	Specialists	2 in 15 miles	0	10	100.0	5.4	5.8	6.0	6.0
		Covington	47932	4	Specialists	2 in 15 miles	0	4	100.0	8.0	8.3	8.3	8.3
		Otterbein	47970	9	Specialists	2 in 15 miles	0	9	100.0	5.5	5.5	5.5	5.5
		Pine Village	47975	3	Specialists	2 in 15 miles	0	3	100.0	9.3	9.7	9.7	9.7
	Warrick	West Lebanon	47991	1	Specialists	2 in 15 miles	0	1	100.0	6.0	6.1	6.1	6.1
		Williamsport	47993	52	Specialists	2 in 15 miles	163	52	100.0	4.0	4.1	4.2	4.2
		Dale	47523	4	Specialists	2 in 15 miles	0	4	100.0	5.5	7.0	12.6	12.6
		Gentryville	47537	2	Specialists	2 in 15 miles	0	2	100.0	8.5	10.3	11.0	12.1
	Washington	Campbellsburg	47108	21	Specialists	2 in 15 miles	0	19	90.5	11.3	11.3	11.3	11.4
		Fredericksburg	47120	4	Specialists	2 in 15 miles	0	4	100.0	13.7	13.9	13.9	13.9
		Hardinsburg	47125	2	Specialists	2 in 15 miles	0	2	100.0	13.3	13.3	13.3	13.3
		Palmyra	47164	4	Specialists	2 in 15 miles	0	4	100.0	12.1	12.2	12.3	12.3
	Wayne	Pekin	47165	24	Specialists	2 in 15 miles	0	24	100.0	10.7	10.8	10.8	10.8
		Salem	47167	163	Specialists	2 in 15 miles	158	163	100.0	4.2	4.2	4.3	4.3
		Modoc	47358	1	Specialists	2 in 15 miles	0	1	100.0	9.6	9.6	9.6	9.6
	Wells	Bluffton	46714	122	Specialists	2 in 15 miles	341	122	100.0	1.6	1.6	1.6	1.6
		Keystone	46759	2	Specialists	2 in 15 miles	0	2	100.0	11.5	11.5	11.5	11.5
		Liberty Center	46766	5	Specialists	2 in 15 miles	0	5	100.0	7.4	7.4	7.6	7.6
		Montpelier	47359	3	Specialists	2 in 15 miles	0	3	100.0	10.1	10.3	10.3	10.3
	White	Ossian	46777	57	Specialists	2 in 15 miles	0	57	100.0	7.8	7.8	7.8	7.8
		Petroleum	46778	5	Specialists	2 in 15 miles	0	5	100.0	8.8	8.8	8.8	8.8
		Poneto	46781	11	Specialists	2 in 15 miles	0	11	100.0	8.9	8.9	9.9	9.9
		Uniondale	46791	6	Specialists	2 in 15 miles	0	6	100.0	5.5	5.5	8.1	8.1
	White	Brookston	47923	31	Specialists	2 in 15 miles	0	31	100.0	9.3	9.4	9.4	9.4
		Buffalo	47925	3	Specialists	2 in 15 miles	0	3	100.0	7.7	9.1	9.1	9.1
		Burnettsville	47926	14	Specialists	2 in 15 miles	0	14	100.0	9.7	9.7	9.7	9.7
		Chalmers	47929	3	Specialists	2 in 15 miles	0	3	100.0	9.0	9.9	9.9	9.9
		Idaville	47950	11	Specialists	2 in 15 miles	0	11	100.0	9.0	9.0	9.1	9.1



# Access Detail By Zip Code

March 2, 2021

Access Analysis  
Network Analysis - Rural

Distance Method  
Estimated Driving  
Distance

Employee / Provider Groups  
Rural Employees  
Specialists

Employees With Access													
State Abbr	County	City	Zip Code	Employee	Provider		Counts	With Access		Average Distance			
				#	Group	Standard	#	#	%	1	2	3	4
IN	White	Monon	47959	14	Specialists	2 in 15 miles	1	14	100.0	2.3	8.4	11.9	11.9
		Monticello	47960	165	Specialists	2 in 15 miles	348	165	100.0	2.7	2.8	2.8	2.8
		Rensselaer	47978	1	Specialists	2 in 15 miles	0	1	100.0	6.5	10.4	11.0	11.0
		Reynolds	47980	10	Specialists	2 in 15 miles	0	10	100.0	5.9	6.5	6.6	6.6
		Star City	46985	3	Specialists	2 in 15 miles	0	3	100.0	10.7	10.7	11.2	11.2
		Wolcott	47995	10	Specialists	2 in 15 miles	1	9	90.0	1.8	13.5	13.6	13.7
	Whitley	Churubusco	46723	34	Specialists	2 in 15 miles	0	34	100.0	8.6	8.6	8.6	11.0
		Columbia City	46725	124	Specialists	2 in 15 miles	205	124	100.0	3.6	3.6	3.7	3.7
		Larwill	46764	2	Specialists	2 in 15 miles	0	2	100.0	4.4	4.4	4.4	4.4
		South Whitley	46787	11	Specialists	2 in 15 miles	0	11	100.0	10.6	10.8	10.8	10.8
KY	Breckinridge	Cloverport	40111	4	Specialists	2 in 15 miles	0	4	100.0	11.2	11.3	11.3	11.3
		Hardinsburg	40143	8	Specialists	2 in 15 miles	145	8	100.0	5.3	5.6	5.7	5.7
		Irvington	40146	6	Specialists	2 in 15 miles	1	6	100.0	4.4	11.2	11.6	11.6
	Carroll	Carrollton	41008	11	Specialists	2 in 15 miles	155	11	100.0	2.2	2.3	2.3	2.3
		Ghent	41045	2	Specialists	2 in 15 miles	0	2	100.0	3.6	3.6	6.4	6.5
		Milton	40045	3	Specialists	2 in 15 miles	0	3	100.0	6.5	6.7	6.8	6.8
	Gallatin	Ghent	41045	1	Specialists	2 in 15 miles	0	1	100.0	4.2	4.2	5.8	5.8
		Hancock	Hawesville	42348	12	Specialists	2 in 15 miles	6	12	100.0	6.2	6.4	6.4
	Lewisport		42351	5	Specialists	2 in 15 miles	1	5	100.0	2.8	6.7	6.7	6.7
	Trimble		Bedford	40006	14	Specialists	2 in 15 miles	0	14	100.0	8.9	9.1	9.1
		Milton	40045	13	Specialists	2 in 15 miles	0	13	100.0	3.2	3.7	3.8	3.8
	Union	Morganfield	42437	6	Specialists	2 in 15 miles	49	6	100.0	2.7	2.8	2.8	2.8
	MI	Hillsdale	Hillsdale	49242	7	Specialists	2 in 15 miles	82	7	100.0	2.1	2.1	2.1
OH	Defiance	Hicksville	43526	5	Specialists	2 in 15 miles	67	5	100.0	1.6	1.6	1.6	1.6
		Paulding	Grover Hill	45849	4	Specialists	2 in 15 miles	0	4	100.0	10.3	10.3	10.3
	Hicksville		43526	1	Specialists	2 in 15 miles	0	1	100.0	4.5	4.5	4.5	4.5
	Oakwood		45873	1	Specialists	2 in 15 miles	0	1	100.0	12.7	12.7	13.4	13.4
	Paulding		45879	1	Specialists	2 in 15 miles	129	1	100.0	1.1	1.1	1.2	1.2
	Preble	Eaton	45320	23	Specialists	2 in 15 miles	286	23	100.0	2.6	2.6	2.6	2.6
		Eldorado	45321	1	Specialists	2 in 15 miles	1	1	100.0	2.3	8.7	8.7	8.7
		Lewisburg	45338	4	Specialists	2 in 15 miles	0	4	100.0	8.3	8.3	8.3	8.3
		New Paris	45347	7	Specialists	2 in 15 miles	0	7	100.0	4.2	5.1	5.8	6.0
		West Alexan...	45381	8	Specialists	2 in 15 miles	0	8	100.0	5.5	5.5	5.5	5.5
	Van Wert	Van Wert	45891	6	Specialists	2 in 15 miles	216	6	100.0	1.5	1.5	2.0	2.0
		Williams	Edgerton	43517	2	Specialists	2 in 15 miles	0	2	100.0	9.8	10.2	10.3
	Grand...				9,335	Specialists	2 in 15 miles	8,790	9,200	98.6	4.8	5.3	5.8





**Access Analysis**  
**Network Analysis - Rural**  
**Distance Method**  
**Estimated Driving**  
**Distance**  
**Employee / Provider Groups**  
**Rural Employees**  
**Specialists**

[illegible]

## Access Detail By Zip Code

March 2, 2021

Access Analysis  
Network Analysis - Rural

Distance Method  
Estimated Driving  
Distance

Employee / Provider Groups  
Rural Employees  
Specialists

Employees Without Access													
State Abbr	County	City	Zip Code	Employee	Provider		Counts	Without Access		Average Distance			
				#	Group	Standard	#	#	%	1	2	3	4
IN	Benton	Boswell	47921	2	Specialists	2 in 15 miles	0	2	100.0	15.4	15.4	15.4	15.4
		Earl Park	47942	3	Specialists	2 in 15 miles	0	2	66.7	6.2	17.3	17.3	17.3
		Fowler	47944	40	Specialists	2 in 15 miles	0	33	82.5	15.5	18.4	18.7	18.7
	Clay	Bowling Green	47833	5	Specialists	2 in 15 miles	0	3	60.0	15.5	15.5	15.5	15.5
		Clay City	47841	23	Specialists	2 in 15 miles	0	21	91.3	16.5	16.5	16.5	16.5
	Crawford	Leavenworth	47137	16	Specialists	2 in 15 miles	0	3	18.8	16.7	16.7	16.7	16.7
		Milltown	47145	20	Specialists	2 in 15 miles	0	1	5.0	15.1	15.1	15.1	15.1
	Fountain	Hillsboro	47949	12	Specialists	2 in 15 miles	0	1	8.3	8.0	15.1	15.1	15.1
		Veedersburg	47987	26	Specialists	2 in 15 miles	1	1	3.8	5.1	15.5	15.5	15.5
	Franklin	Laurel	47024	28	Specialists	2 in 15 miles	0	1	3.6	15.5	15.5	15.5	15.7
	Gibson	Buckskin	47647	3	Specialists	2 in 15 miles	0	2	66.7	11.7	15.7	15.7	15.7
		Griffin	47616	1	Specialists	2 in 15 miles	0	1	100.0	17.3	17.3	17.3	17.3
	Jasper	Medaryville	47957	1	Specialists	2 in 15 miles	0	1	100.0	8.2	15.6	17.4	17.4
		Wheatfield	46392	41	Specialists	2 in 15 miles	13	1	2.4	10.6	15.2	15.2	15.2
	Lawrence	Orleans	47452	4	Specialists	2 in 15 miles	0	1	25.0	15.1	15.1	15.1	15.1
	Martin	Shoals	47581	38	Specialists	2 in 15 miles	0	5	13.2	9.3	15.6	15.6	15.6
	Newton	Kentland	47951	16	Specialists	2 in 15 miles	1	2	12.5	4.3	16.8	17.1	17.1
		Lake Village	46349	21	Specialists	2 in 15 miles	0	1	4.8	16.3	16.3	17.0	17.0
		Morocco	47963	25	Specialists	2 in 15 miles	0	17	68.0	12.7	16.2	16.2	16.3
	Perry	Cannelton	47520	58	Specialists	2 in 15 miles	0	9	15.5	17.1	17.1	17.1	17.2
		Derby	47525	5	Specialists	2 in 15 miles	0	1	20.0	15.1	15.1	15.1	15.1
		Leopold	47551	30	Specialists	2 in 15 miles	0	4	13.3	15.6	15.6	15.6	17.4
	Pike	Oakland City	47660	3	Specialists	2 in 15 miles	0	1	33.3	13.4	15.4	15.5	16.0
	Posey	Griffin	47616	4	Specialists	2 in 15 miles	0	4	100.0	17.5	17.6	17.6	17.6
		New Harmony	47631	14	Specialists	2 in 15 miles	0	2	14.3	15.2	15.2	15.2	15.2
		Poseyville	47633	10	Specialists	2 in 15 miles	0	8	80.0	16.2	16.2	16.2	16.2
	Pulaski	Medaryville	47957	9	Specialists	2 in 15 miles	0	1	11.1	9.9	15.5	15.5	15.5
	Putnam	Russellville	46175	7	Specialists	2 in 15 miles	0	2	28.6	11.8	15.3	15.3	15.3
	Ripley	Cross Plains	47017	7	Specialists	2 in 15 miles	0	2	28.6	10.5	15.6	15.6	16.6
	Rush	Rushville	46173	125	Specialists	2 in 15 miles	344	2	1.6	15.6	15.6	15.6	15.7
	Sullivan	Carlisle	47838	75	Specialists	2 in 15 miles	0	5	6.7	13.7	15.3	15.6	16.0
	Washington	Campbellsburg	47108	21	Specialists	2 in 15 miles	0	2	9.5	15.4	15.5	15.5	15.7
	White	Wolcott	47995	10	Specialists	2 in 15 miles	1	1	10.0	4.6	16.0	16.0	16.2
Grand...				703	Specialists	2 in 15 miles	360	143	20.3	14.4	16.7	16.8	16.9

## Access Summary By State Name

## Access Analysis

### Network Analysis - Rural

### Distance Method

#### Estimated Driving Distance

**Employee Group**  
**Rural Employees**

## Provider Group Hospitals

**<sup>1</sup> Provider counts represent:  
#: Provider access points**

[illegible]

## Access Detail By State Name

**Access Analysis**  
**Network Analysis - Rural**  
**Distance Method**  
**Estimated Driving Distance**  
**Employee / Provider Groups**  
**Rural Employees**  
**Hospitals**

[illegible]

## Access Detail By Zip Code

March 2, 2021

Access Analysis  
Network Analysis - Rural

Distance Method  
Estimated Driving  
Distance

Employee / Provider Groups  
Rural Employees  
Hospitals

Employees With Access													
State Abbr	County	City	Zip Code	Employee	Provider		Counts	With Access		Average Distance			
				#	Group	Standard	#	#	%	1	2	3	4
IL	Clark	Annapolis	62413	1	Hospitals	1 in 25 miles	0	1	100.0	15.5	24.6	32.4	33.4
		Dennison	62423	1	Hospitals	1 in 25 miles	0	1	100.0	11.4	12.7	13.4	14.2
		Marshall	62441	16	Hospitals	1 in 25 miles	0	16	100.0	15.2	16.6	17.5	20.4
	Crawford	Martinsville	62442	3	Hospitals	1 in 25 miles	0	2	66.7	22.1	28.4	32.2	32.7
		Annapolis	62413	3	Hospitals	1 in 25 miles	0	3	100.0	11.7	23.2	31.0	34.3
		Hutsonville	62433	2	Hospitals	1 in 25 miles	0	2	100.0	10.5	14.7	26.8	30.9
		Oblong	62449	3	Hospitals	1 in 25 miles	0	3	100.0	11.7	26.5	29.6	32.1
		Palestine	62451	3	Hospitals	1 in 25 miles	0	3	100.0	7.4	18.7	21.5	25.1
	Edgar	Robinson	62454	2	Hospitals	1 in 25 miles	1	2	100.0	2.2	19.6	23.8	29.5
		Chrisman	61924	5	Hospitals	1 in 25 miles	0	5	100.0	13.7	21.8	24.6	31.2
		Marshall	62441	1	Hospitals	1 in 25 miles	0	1	100.0	8.0	15.0	18.4	19.9
		Paris	61944	5	Hospitals	1 in 25 miles	1	5	100.0	2.6	17.2	21.1	25.0
	Lawrence	Bridgeport	62417	14	Hospitals	1 in 25 miles	0	14	100.0	4.7	13.8	18.1	20.4
		Lawrenceville	62439	19	Hospitals	1 in 25 miles	1	19	100.0	0.9	11.5	21.4	21.7
		Saint Francis...	62460	1	Hospitals	1 in 25 miles	0	1	100.0	10.8	11.5	17.2	18.4
	Wabash	Sumner	62466	3	Hospitals	1 in 25 miles	0	3	100.0	9.7	13.0	20.3	21.9
		Bellmont	62811	2	Hospitals	1 in 25 miles	0	2	100.0	9.8	18.3	25.7	29.5
		Mount Carmel	62863	13	Hospitals	1 in 25 miles	1	13	100.0	3.7	15.3	24.6	28.3
IN	Adams	Ossian	46777	1	Hospitals	1 in 25 miles	0	1	100.0	12.1	15.1	16.0	16.7
	Allen	Churubusco	46723	18	Hospitals	1 in 25 miles	0	18	100.0	10.5	10.8	10.9	13.1
	Bartholomew	Nashville	47448	1	Hospitals	1 in 25 miles	0	1	100.0	12.1	22.0	22.7	25.7
	Benton	Boswell	47921	2	Hospitals	1 in 25 miles	0	2	100.0	17.3	18.5	29.1	32.6
		Earl Park	47942	3	Hospitals	1 in 25 miles	0	3	100.0	17.9	26.0	29.9	32.3
		Fowler	47944	40	Hospitals	1 in 25 miles	0	38	95.0	22.3	25.8	27.9	29.7
		Otterbein	47970	3	Hospitals	1 in 25 miles	0	3	100.0	18.1	21.0	21.8	22.4
		Oxford	47971	19	Hospitals	1 in 25 miles	0	19	100.0	17.2	22.8	24.2	27.4
		Remington	47977	3	Hospitals	1 in 25 miles	0	3	100.0	17.6	21.6	28.0	31.3
	Blackford	Dunkirk	47336	1	Hospitals	1 in 25 miles	0	1	100.0	14.3	14.9	22.4	25.4
		Hartford City	47348	90	Hospitals	1 in 25 miles	1	90	100.0	2.6	18.2	20.9	22.3
		Montpelier	47359	24	Hospitals	1 in 25 miles	0	24	100.0	10.2	17.4	20.4	22.1
	Brown	Morgantown	46160	61	Hospitals	1 in 25 miles	0	61	100.0	19.9	21.7	22.9	24.1
		Nashville	47448	102	Hospitals	1 in 25 miles	0	102	100.0	16.2	19.4	22.9	25.6
	Carroll	Bringinghurst	46913	12	Hospitals	1 in 25 miles	0	12	100.0	16.3	18.5	19.9	20.7
		Brookston	47923	9	Hospitals	1 in 25 miles	0	9	100.0	9.4	16.3	18.0	18.3
		Burlington	46915	9	Hospitals	1 in 25 miles	0	9	100.0	13.1	15.5	19.0	20.4
		Burnettsville	47926	8	Hospitals	1 in 25 miles	0	8	100.0	10.9	14.5	24.4	26.9
		Burrows	46916	10	Hospitals	1 in 25 miles	0	10	100.0	13.2	16.8	25.2	28.2
		Camden	46917	7	Hospitals	1 in 25 miles	0	7	100.0	15.9	20.7	23.7	25.3
		Cutler	46920	1	Hospitals	1 in 25 miles	0	1	100.0	13.7	18.6	19.2	20.3
		Delphi	46923	53	Hospitals	1 in 25 miles	0	53	100.0	14.6	18.5	20.9	21.3

# Access Detail By Zip Code

March 2, 2021

Access Analysis  
Network Analysis - Rural

Distance Method  
Estimated Driving  
Distance

Employee / Provider Groups  
Rural Employees  
Hospitals

Employees With Access														
State Abbr	County	City	Zip Code	Employee	Provider		Counts	With Access		Average Distance				
				#	Group	Standard	#	#	%	1	2	3	4	
IN	Carroll	Flora	46929	32	Hospitals	1 in 25 miles	0	32	100.0	18.6	20.3	21.4	23.2	
		Idaville	47950	1	Hospitals	1 in 25 miles	0	1	100.0	7.3	15.7	23.3	28.3	
		Monticello	47960	27	Hospitals	1 in 25 miles	0	27	100.0	4.6	20.2	22.3	22.9	
	Clark	Pekin	47165	1	Hospitals	1 in 25 miles	0	1	100.0	15.5	17.4	18.9	19.2	
		Clay	Bowling Green	47833	5	Hospitals	1 in 25 miles	0	5	100.0	16.9	21.5	23.9	24.8
	Brazil		47834	372	Hospitals	1 in 25 miles	1	372	100.0	2.4	16.1	19.4	20.6	
	Carbon		47837	23	Hospitals	1 in 25 miles	0	23	100.0	5.9	15.0	18.1	21.5	
	Centerpoint		47840	36	Hospitals	1 in 25 miles	0	36	100.0	10.2	17.4	18.3	21.2	
	Clay City		47841	23	Hospitals	1 in 25 miles	0	23	100.0	16.4	18.3	22.3	23.9	
	Coal City		47427	1	Hospitals	1 in 25 miles	0	1	100.0	16.8	21.0	24.7	26.9	
	Cory		47846	9	Hospitals	1 in 25 miles	0	9	100.0	12.5	13.7	15.3	18.5	
	Harmony		47853	8	Hospitals	1 in 25 miles	0	8	100.0	2.7	17.0	19.8	23.4	
	Jasonville		47438	28	Hospitals	1 in 25 miles	0	28	100.0	13.3	15.1	23.3	24.4	
	Knightsville		47857	15	Hospitals	1 in 25 miles	0	15	100.0	1.2	18.4	18.5	22.4	
	Rosedale		47874	2	Hospitals	1 in 25 miles	0	2	100.0	8.8	14.4	17.6	19.7	
	Staunton		47881	15	Hospitals	1 in 25 miles	0	15	100.0	6.8	11.9	15.4	16.5	
	Clinton		Kempton	46049	1	Hospitals	1 in 25 miles	0	1	100.0	11.0	14.3	17.2	18.1
			Crawford	Eckerty	47116	10	Hospitals	1 in 25 miles	0	10	100.0	19.7	21.9	28.3
	English			47118	31	Hospitals	1 in 25 miles	0	31	100.0	17.5	20.7	22.5	28.5
	Grantsburg			47123	3	Hospitals	1 in 25 miles	0	3	100.0	18.6	18.7	20.9	30.3
	Leavenworth	47137		16	Hospitals	1 in 25 miles	0	16	100.0	15.1	15.1	27.7	29.5	
	Marengo	47140		12	Hospitals	1 in 25 miles	0	12	100.0	18.2	18.7	20.1	27.5	
	Milltown	47145		20	Hospitals	1 in 25 miles	0	20	100.0	14.3	14.4	23.6	26.1	
	Taswell	47175		22	Hospitals	1 in 25 miles	0	22	100.0	17.7	22.4	27.0	27.0	
	Daviess	Loogootee		47553	10	Hospitals	1 in 25 miles	0	10	100.0	14.1	21.4	27.3	31.1
		Dearborn		Brookville	47012	13	Hospitals	1 in 25 miles	0	13	100.0	13.8	16.1	24.7
	Milan			47031	9	Hospitals	1 in 25 miles	0	9	100.0	12.9	17.5	23.9	24.9
	Sunman		47041	6	Hospitals	1 in 25 miles	0	6	100.0	11.4	18.8	24.5	26.0	
	Decatur	Rushville	46173	1	Hospitals	1 in 25 miles	0	1	100.0	11.8	15.3	16.8	27.2	
	Delaware	Parker City	47368	1	Hospitals	1 in 25 miles	0	1	100.0	9.1	15.6	21.6	23.4	
	Dubois	French Lick	47432	1	Hospitals	1 in 25 miles	0	1	100.0	17.3	17.7	32.3	32.4	
	Fayette	Brownsville	47325	1	Hospitals	1 in 25 miles	0	1	100.0	18.8	24.5	28.3	30.5	
		Falmouth	46127	3	Hospitals	1 in 25 miles	0	3	100.0	14.5	18.9	27.7	28.7	
	Floyd	Laurel	47024	1	Hospitals	1 in 25 miles	0	1	100.0	15.1	16.8	22.4	28.1	
		Elizabeth	47117	1	Hospitals	1 in 25 miles	0	1	100.0	8.9	11.4	11.6	11.6	
		Lanesville	47136	1	Hospitals	1 in 25 miles	0	1	100.0	8.5	8.7	11.6	11.9	
	Fountain	Attica	47918	26	Hospitals	1 in 25 miles	0	26	100.0	4.4	25.1	25.6	25.7	
		Covington	47932	23	Hospitals	1 in 25 miles	0	23	100.0	13.2	15.4	28.0	32.4	
		Hillsboro	47949	12	Hospitals	1 in 25 miles	0	12	100.0	13.6	22.2	29.3	33.3	
		Kingman	47952	33	Hospitals	1 in 25 miles	0	33	100.0	21.2	23.9	25.8	27.7	

# Access Detail By Zip Code

March 2, 2021

Access Analysis  
Network Analysis - Rural

Distance Method  
Estimated Driving  
Distance

Employee / Provider Groups  
Rural Employees  
Hospitals

Employees With Access													
State Abbr	County	City	Zip Code	Employee	Provider		Counts	With Access		Average Distance			
				#	Group	Standard	#	#	%	1	2	3	4
IN	Fountain	Mellott	47958	2	Hospitals	1 in 25 miles	0	2	100.0	16.0	18.5	27.1	29.9
		Veedersburg	47987	26	Hospitals	1 in 25 miles	0	26	100.0	13.6	20.1	21.9	34.3
	Franklin	Batesville	47006	16	Hospitals	1 in 25 miles	0	16	100.0	2.9	16.0	28.7	30.4
		Brookville	47012	75	Hospitals	1 in 25 miles	0	75	100.0	15.2	20.7	24.0	25.8
		Cedar Grove	47016	4	Hospitals	1 in 25 miles	0	4	100.0	15.6	16.7	18.8	19.3
		Laurel	47024	28	Hospitals	1 in 25 miles	0	28	100.0	14.0	19.4	23.0	27.2
		Metamora	47030	10	Hospitals	1 in 25 miles	0	10	100.0	13.8	21.2	25.1	27.4
		Oldenburg	47036	6	Hospitals	1 in 25 miles	0	6	100.0	5.4	15.1	27.0	31.0
	Fulton	Akron	46910	6	Hospitals	1 in 25 miles	0	6	100.0	8.9	20.8	23.8	24.1
		Fulton	46931	2	Hospitals	1 in 25 miles	0	2	100.0	11.0	16.8	21.3	22.9
		Kewanna	46939	21	Hospitals	1 in 25 miles	0	21	100.0	11.6	14.8	19.2	24.2
		Monterey	46960	1	Hospitals	1 in 25 miles	0	1	100.0	14.3	17.2	17.6	18.5
		Rochester	46975	141	Hospitals	1 in 25 miles	1	141	100.0	5.5	18.9	21.2	24.2
		Buckskin	47647	3	Hospitals	1 in 25 miles	0	3	100.0	17.8	17.8	17.9	18.0
		Fort Branch	47648	15	Hospitals	1 in 25 miles	0	15	100.0	8.9	18.7	21.2	21.9
		Francisco	47649	12	Hospitals	1 in 25 miles	0	12	100.0	10.6	20.7	23.3	25.0
		Griffin	47616	1	Hospitals	1 in 25 miles	0	1	100.0	18.9	23.5	31.3	33.4
		Haubstadt	47639	29	Hospitals	1 in 25 miles	0	29	100.0	13.1	15.4	17.6	19.1
		Hazleton	47640	2	Hospitals	1 in 25 miles	0	2	100.0	10.9	13.1	15.9	23.0
		Oakland City	47660	25	Hospitals	1 in 25 miles	0	25	100.0	14.2	22.3	23.5	25.0
		Owensville	47665	13	Hospitals	1 in 25 miles	0	13	100.0	11.3	14.0	25.5	29.4
		Patoka	47666	13	Hospitals	1 in 25 miles	0	13	100.0	5.1	11.1	19.6	25.5
		Poseyville	47633	2	Hospitals	1 in 25 miles	0	2	100.0	14.4	19.2	25.4	30.0
		Princeton	47670	52	Hospitals	1 in 25 miles	1	52	100.0	2.8	15.4	22.9	26.1
	Greene	Bloomfield	47424	90	Hospitals	1 in 25 miles	0	90	100.0	14.3	21.2	24.3	27.4
		Dugger	47848	5	Hospitals	1 in 25 miles	0	5	100.0	6.7	13.5	28.8	29.0
		Jasonville	47438	117	Hospitals	1 in 25 miles	0	117	100.0	10.7	12.8	25.9	27.2
		Linton	47441	285	Hospitals	1 in 25 miles	1	285	100.0	3.1	17.6	27.0	31.7
		Lyons	47443	27	Hospitals	1 in 25 miles	0	27	100.0	6.3	23.8	25.5	32.4
		Newberry	47449	4	Hospitals	1 in 25 miles	0	4	100.0	15.2	25.9	28.0	28.7
		Owensburg	47453	3	Hospitals	1 in 25 miles	0	3	100.0	18.8	19.7	21.6	23.7
		Solsberry	47459	8	Hospitals	1 in 25 miles	0	8	100.0	10.4	14.0	22.8	26.3
		Switz City	47465	11	Hospitals	1 in 25 miles	0	11	100.0	5.1	23.3	27.6	29.2
		Worthington	47471	33	Hospitals	1 in 25 miles	0	33	100.0	12.5	21.6	24.2	25.8
	Hancock	Carthage	46115	1	Hospitals	1 in 25 miles	0	1	100.0	11.7	16.5	18.6	25.4
	Harrison	Central	47110	8	Hospitals	1 in 25 miles	0	8	100.0	11.4	11.4	24.5	29.7
		Corydon	47112	104	Hospitals	1 in 25 miles	2	104	100.0	5.5	5.6	19.0	21.1
		Depauw	47115	20	Hospitals	1 in 25 miles	0	20	100.0	11.3	11.4	21.6	22.5
		Elizabeth	47117	10	Hospitals	1 in 25 miles	0	10	100.0	12.0	14.8	16.0	18.6
		Laconia	47135	3	Hospitals	1 in 25 miles	0	3	100.0	16.8	17.0	20.8	25.9



# Access Detail By Zip Code

March 2, 2021

Access Analysis  
Network Analysis - Rural

Distance Method  
Estimated Driving  
Distance

Employee / Provider Groups  
Rural Employees  
Hospitals

Employees With Access													
State Abbr	County	City	Zip Code	Employee	Provider		Counts	With Access		Average Distance			
				#	Group	Standard	#	#	%	1	2	3	4
IN	Harrison	Lanesville	47136	14	Hospitals	1 in 25 miles	0	14	100.0	9.4	9.5	11.9	12.5
		Leavenworth	47137	1	Hospitals	1 in 25 miles	0	1	100.0	7.6	7.7	25.4	25.5
		Mauckport	47142	1	Hospitals	1 in 25 miles	0	1	100.0	15.1	15.2	28.1	29.7
		New Salisbury	47161	4	Hospitals	1 in 25 miles	0	4	100.0	9.2	9.3	14.8	15.3
	Henry	Palmyra	47164	7	Hospitals	1 in 25 miles	0	7	100.0	13.2	13.5	15.0	16.4
		Ramsey	47166	13	Hospitals	1 in 25 miles	0	13	100.0	6.0	6.1	18.4	18.7
		Losantville	47354	5	Hospitals	1 in 25 miles	0	5	100.0	14.1	18.8	20.6	25.0
		Demotte	46310	46	Hospitals	1 in 25 miles	0	46	100.0	17.1	19.6	21.5	22.6
	Jasper	Fair Oaks	47943	2	Hospitals	1 in 25 miles	0	2	100.0	15.5	23.9	25.0	26.9
		Francesville	47946	1	Hospitals	1 in 25 miles	0	1	100.0	13.2	21.2	25.5	34.7
		Medaryville	47957	1	Hospitals	1 in 25 miles	0	1	100.0	17.4	18.9	28.0	31.1
		Remington	47977	12	Hospitals	1 in 25 miles	0	12	100.0	12.0	21.6	30.6	34.2
		Rensselaer	47978	99	Hospitals	1 in 25 miles	1	99	100.0	3.8	29.7	32.2	34.4
		San Pierre	46374	3	Hospitals	1 in 25 miles	0	3	100.0	21.4	22.5	25.7	25.8
		Wheatfield	46392	41	Hospitals	1 in 25 miles	0	41	100.0	18.9	22.2	24.6	25.7
		Bryant	47326	3	Hospitals	1 in 25 miles	0	3	100.0	11.7	17.2	18.7	25.4
	Jay	Dunkirk	47336	9	Hospitals	1 in 25 miles	0	9	100.0	13.0	14.6	22.0	25.6
		Pennville	47369	1	Hospitals	1 in 25 miles	0	1	100.0	12.0	13.0	17.3	27.5
		Portland	47371	77	Hospitals	1 in 25 miles	1	77	100.0	4.5	16.9	21.0	24.0
		Redkey	47373	8	Hospitals	1 in 25 miles	0	8	100.0	14.3	18.6	21.1	23.4
		Ridgeville	47380	3	Hospitals	1 in 25 miles	0	3	100.0	11.8	13.9	24.2	26.2
		Union City	47390	1	Hospitals	1 in 25 miles	0	1	100.0	15.6	17.3	20.2	24.7
		Commiskey	47227	6	Hospitals	1 in 25 miles	0	6	100.0	13.5	15.2	21.2	22.7
		Butler	47223	49	Hospitals	1 in 25 miles	0	49	100.0	11.9	18.9	23.2	25.9
	Jennings	Commiskey	47227	22	Hospitals	1 in 25 miles	0	22	100.0	11.2	15.3	17.0	21.5
		Hayden	47245	2	Hospitals	1 in 25 miles	0	2	100.0	7.1	9.6	20.3	23.0
		North Vernon	47265	293	Hospitals	1 in 25 miles	1	293	100.0	4.7	16.3	23.4	25.8
		Paris Crossing	47270	15	Hospitals	1 in 25 miles	0	15	100.0	12.0	14.4	17.2	21.7
		Scipio	47273	37	Hospitals	1 in 25 miles	0	37	100.0	9.4	15.6	18.7	26.3
		Vernon	47282	4	Hospitals	1 in 25 miles	0	4	100.0	3.4	16.3	25.4	26.3
		Morgantown	46160	18	Hospitals	1 in 25 miles	0	18	100.0	12.1	14.9	18.0	19.5
	Knox	Carlisle	47838	1	Hospitals	1 in 25 miles	0	1	100.0	16.9	22.1	22.2	25.7
	Kosciusko	Akron	46910	8	Hospitals	1 in 25 miles	0	8	100.0	10.8	20.4	20.7	23.7
	LaGrange	Howe	46746	18	Hospitals	1 in 25 miles	0	18	100.0	7.2	9.3	21.7	23.7
		LaGrange	46761	43	Hospitals	1 in 25 miles	1	43	100.0	4.4	12.0	17.6	21.4
		Mongo	46771	1	Hospitals	1 in 25 miles	0	1	100.0	10.0	13.7	16.8	17.0
		Shipshewana	46565	6	Hospitals	1 in 25 miles	0	6	100.0	10.8	15.1	18.7	21.1
		Topeka	46571	5	Hospitals	1 in 25 miles	0	5	100.0	11.5	15.0	19.5	21.7
		Wolcottville	46795	24	Hospitals	1 in 25 miles	0	24	100.0	8.5	12.6	17.8	22.6
		Hamlet	46532	11	Hospitals	1 in 25 miles	0	11	100.0	12.0	12.6	12.7	14.3

# Access Detail By Zip Code

March 2, 2021

Access Analysis  
Network Analysis - Rural

Distance Method  
Estimated Driving  
Distance

Employee / Provider Groups  
Rural Employees  
Hospitals

Employees With Access													
State Abbr	County	City	Zip Code	Employee	Provider		Counts	With Access		Average Distance			
				#	Group	Standard	#	#	%	1	2	3	4
IN	Lawrence	Orleans	47452	4	Hospitals	1 in 25 miles	0	4	100.0	14.6	16.8	18.0	18.9
	Martin	French Lick	47432	3	Hospitals	1 in 25 miles	0	3	100.0	13.0	22.6	28.4	29.0
		Loogootee	47553	35	Hospitals	1 in 25 miles	0	35	100.0	14.2	20.5	26.8	32.3
		Shoals	47581	38	Hospitals	1 in 25 miles	0	38	100.0	19.1	21.4	24.4	27.4
	Monroe	Gosport	47433	11	Hospitals	1 in 25 miles	0	11	100.0	14.4	15.5	28.8	32.2
	Morgan	Cloverdale	46120	6	Hospitals	1 in 25 miles	0	6	100.0	17.9	23.0	24.3	25.3
		Gosport	47433	6	Hospitals	1 in 25 miles	0	6	100.0	15.0	17.3	26.4	29.1
		Morgantown	46160	26	Hospitals	1 in 25 miles	0	26	100.0	16.9	18.5	20.2	23.3
		Quincy	47456	4	Hospitals	1 in 25 miles	0	4	100.0	18.3	20.2	22.4	25.4
	Newton	Brook	47922	8	Hospitals	1 in 25 miles	0	8	100.0	14.3	25.1	33.9	37.3
		Demotte	46310	15	Hospitals	1 in 25 miles	0	15	100.0	18.8	20.2	20.9	21.7
		Goodland	47948	2	Hospitals	1 in 25 miles	0	2	100.0	19.0	23.5	28.0	33.3
		Kentland	47951	16	Hospitals	1 in 25 miles	0	16	100.0	16.0	24.9	30.1	35.8
		Lake Village	46349	21	Hospitals	1 in 25 miles	0	21	100.0	19.8	22.2	23.5	23.9
		Morocco	47963	25	Hospitals	1 in 25 miles	0	25	100.0	16.8	25.8	30.5	31.5
		Mount Ayr	47964	7	Hospitals	1 in 25 miles	0	7	100.0	9.3	31.8	32.2	33.6
		Rensselaer	47978	2	Hospitals	1 in 25 miles	0	2	100.0	10.4	31.1	31.9	33.6
		Sumava Res...	46379	1	Hospitals	1 in 25 miles	0	1	100.0	18.2	19.9	22.2	22.9
	Noble	Churubusco	46723	3	Hospitals	1 in 25 miles	0	3	100.0	11.6	16.1	18.4	18.7
		Columbia City	46725	5	Hospitals	1 in 25 miles	0	5	100.0	9.7	17.4	17.6	22.1
		Wolcottville	46795	1	Hospitals	1 in 25 miles	0	1	100.0	8.5	11.3	20.0	24.8
	Ohio	Rising Sun	47040	12	Hospitals	1 in 25 miles	0	12	100.0	12.8	17.1	20.1	25.1
	Orange	Campbellsburg	47108	1	Hospitals	1 in 25 miles	0	1	100.0	10.3	11.8	25.5	27.0
		English	47118	14	Hospitals	1 in 25 miles	0	14	100.0	12.8	23.7	28.0	29.0
		French Lick	47432	22	Hospitals	1 in 25 miles	0	22	100.0	10.2	23.9	26.2	26.9
		Hardinsburg	47125	4	Hospitals	1 in 25 miles	0	4	100.0	13.7	21.8	24.5	24.6
		Marengo	47140	15	Hospitals	1 in 25 miles	0	15	100.0	16.0	22.4	22.5	25.8
		Orleans	47452	30	Hospitals	1 in 25 miles	0	30	100.0	7.9	14.9	16.6	21.1
		Paoli	47454	77	Hospitals	1 in 25 miles	1	77	100.0	3.9	21.8	23.2	23.9
		Taswell	47175	3	Hospitals	1 in 25 miles	0	3	100.0	16.5	19.9	31.0	31.0
		West Baden...	47469	17	Hospitals	1 in 25 miles	0	17	100.0	9.3	21.5	22.0	27.3
	Owen	Bowling Green	47833	3	Hospitals	1 in 25 miles	0	3	100.0	20.7	21.7	27.1	28.0
		Clay City	47841	1	Hospitals	1 in 25 miles	0	1	100.0	17.2	21.2	23.1	24.5
		Cloverdale	46120	16	Hospitals	1 in 25 miles	0	16	100.0	12.5	18.6	30.3	30.8
		Coal City	47427	6	Hospitals	1 in 25 miles	0	6	100.0	18.3	22.6	25.3	27.4
		Freedom	47431	12	Hospitals	1 in 25 miles	0	12	100.0	21.6	22.6	25.3	27.8
		Gosport	47433	31	Hospitals	1 in 25 miles	0	31	100.0	20.1	21.7	24.7	29.2
		Patrickburg	47455	1	Hospitals	1 in 25 miles	0	1	100.0	21.8	24.7	25.6	27.2
		Poland	47868	34	Hospitals	1 in 25 miles	0	34	100.0	16.6	19.8	28.3	28.7
		Quincy	47456	11	Hospitals	1 in 25 miles	0	11	100.0	17.8	23.6	26.6	27.2

# Access Detail By Zip Code

March 2, 2021

Access Analysis  
Network Analysis - Rural

Distance Method  
Estimated Driving  
Distance

Employee / Provider Groups  
Rural Employees  
Hospitals

Employees With Access													
State Abbr	County	City	Zip Code	Employee	Provider		Counts	With Access		Average Distance			
				#	Group	Standard	#	#	%	1	2	3	4
IN	Owen	Spencer	47460	93	Hospitals	1 in 25 miles	0	93	100.0	18.1	20.0	26.3	30.7
		Worthington	47471	4	Hospitals	1 in 25 miles	0	4	100.0	19.1	21.8	22.2	27.1
	Parke	Bloomingtondale	47832	36	Hospitals	1 in 25 miles	0	36	100.0	20.0	26.2	28.4	31.0
		Brazil	47834	10	Hospitals	1 in 25 miles	0	10	100.0	10.8	12.2	19.8	27.4
		Bridgeton	47836	3	Hospitals	1 in 25 miles	0	3	100.0	11.5	13.0	18.3	24.0
		Carbon	47837	22	Hospitals	1 in 25 miles	0	22	100.0	8.9	14.7	17.0	24.3
		Greencastle	46135	1	Hospitals	1 in 25 miles	0	1	100.0	10.7	13.3	20.8	29.4
		Kingman	47952	12	Hospitals	1 in 25 miles	0	12	100.0	20.8	25.2	26.9	30.0
		Marshall	47859	34	Hospitals	1 in 25 miles	0	33	97.1	22.5	25.6	28.0	30.4
		Mecca	47860	9	Hospitals	1 in 25 miles	0	9	100.0	8.5	19.1	23.1	24.0
		Montezuma	47862	37	Hospitals	1 in 25 miles	0	37	100.0	11.3	22.2	26.2	27.2
		Rockville	47872	208	Hospitals	1 in 25 miles	0	208	100.0	16.3	20.5	24.9	27.2
		Rosedale	47874	29	Hospitals	1 in 25 miles	0	29	100.0	6.9	13.7	16.8	19.2
		Branchville	47514	16	Hospitals	1 in 25 miles	0	16	100.0	18.3	27.9	28.0	30.4
		Bristow	47515	8	Hospitals	1 in 25 miles	0	8	100.0	14.8	26.8	32.0	32.5
		Cannelton	47520	58	Hospitals	1 in 25 miles	0	58	100.0	8.0	23.4	27.1	33.1
		Derby	47525	5	Hospitals	1 in 25 miles	0	5	100.0	12.8	21.4	33.5	33.5
		English	47118	5	Hospitals	1 in 25 miles	0	5	100.0	23.0	23.8	25.5	26.3
		Leopold	47551	30	Hospitals	1 in 25 miles	0	30	100.0	18.6	26.3	27.8	29.2
		Rome	47574	7	Hospitals	1 in 25 miles	0	7	100.0	9.6	18.5	34.1	38.3
		Saint Croix	47576	10	Hospitals	1 in 25 miles	0	10	100.0	21.2	26.1	26.2	28.4
		Saint Meinrad	47577	1	Hospitals	1 in 25 miles	0	1	100.0	15.3	23.0	31.1	35.9
		Tell City	47586	247	Hospitals	1 in 25 miles	1	247	100.0	3.8	27.4	29.3	31.2
		Troy	47588	1	Hospitals	1 in 25 miles	0	1	100.0	5.7	26.8	28.8	31.3
	Pike	Oakland City	47660	3	Hospitals	1 in 25 miles	0	3	100.0	17.4	20.5	22.4	26.3
		Otwell	47564	7	Hospitals	1 in 25 miles	0	7	100.0	12.8	15.9	30.3	32.5
		Petersburg	47567	30	Hospitals	1 in 25 miles	0	30	100.0	16.2	21.6	23.9	26.0
		Stendal	47585	5	Hospitals	1 in 25 miles	0	5	100.0	18.4	20.9	27.3	28.2
		Winslow	47598	28	Hospitals	1 in 25 miles	0	28	100.0	15.6	19.4	22.3	25.8
		Cynthiana	47612	1	Hospitals	1 in 25 miles	0	1	100.0	17.1	18.2	20.0	24.6
	Posey	Griffin	47616	4	Hospitals	1 in 25 miles	0	4	100.0	20.3	25.0	31.3	33.2
		Mount Vernon	47620	105	Hospitals	1 in 25 miles	0	105	100.0	17.5	19.9	21.4	22.7
		New Harmony	47631	14	Hospitals	1 in 25 miles	0	8	57.1	22.2	25.1	27.5	28.4
		Poseyville	47633	10	Hospitals	1 in 25 miles	0	10	100.0	18.9	22.6	24.2	27.1
		Wadesville	47638	16	Hospitals	1 in 25 miles	0	16	100.0	15.8	20.0	21.6	21.9
		Francesville	47946	18	Hospitals	1 in 25 miles	0	18	100.0	14.6	18.7	21.5	31.2
	Pulaski	Kewanna	46939	2	Hospitals	1 in 25 miles	0	2	100.0	7.8	15.3	21.6	23.0
		Medaryville	47957	9	Hospitals	1 in 25 miles	0	9	100.0	16.0	22.7	25.8	27.3
		Monon	47959	1	Hospitals	1 in 25 miles	0	1	100.0	14.7	17.0	19.8	31.4
		Monterey	46960	7	Hospitals	1 in 25 miles	0	7	100.0	10.9	15.0	20.0	21.1

## Access Detail By Zip Code

March 2, 2021

Access Analysis  
Network Analysis - RuralDistance Method  
Estimated Driving  
DistanceEmployee / Provider Groups  
Rural Employees  
Hospitals

Employees With Access													
State Abbr	County	City	Zip Code	Employee	Provider		Counts	With Access		Average Distance			
				#	Group	Standard	#	#	%	1	2	3	4
IN	Pulaski	North Judson	46366	2	Hospitals	1 in 25 miles	0	2	100.0	16.6	19.3	29.0	29.4
		San Pierre	46374	1	Hospitals	1 in 25 miles	0	1	100.0	20.9	21.4	26.7	27.3
		Star City	46985	37	Hospitals	1 in 25 miles	0	37	100.0	9.5	20.5	23.1	25.1
		Winamac	46996	96	Hospitals	1 in 25 miles	1	96	100.0	5.5	16.8	23.0	27.1
	Putnam	Bainbridge	46105	34	Hospitals	1 in 25 miles	0	34	100.0	11.8	16.2	21.5	22.5
		Cloverdale	46120	116	Hospitals	1 in 25 miles	0	116	100.0	10.0	17.6	26.6	29.2
		Fillmore	46128	27	Hospitals	1 in 25 miles	0	27	100.0	8.8	17.9	21.4	22.7
		Greencastle	46135	267	Hospitals	1 in 25 miles	1	267	100.0	5.1	19.6	24.4	26.8
		Poland	47868	2	Hospitals	1 in 25 miles	0	2	100.0	11.6	13.7	25.6	27.2
		Quincy	47456	1	Hospitals	1 in 25 miles	0	1	100.0	14.0	20.6	27.9	30.2
		Reelsville	46171	38	Hospitals	1 in 25 miles	0	38	100.0	8.7	12.3	24.9	27.0
		Roachdale	46172	28	Hospitals	1 in 25 miles	0	28	100.0	15.3	18.2	21.3	24.8
		Russellville	46175	7	Hospitals	1 in 25 miles	0	7	100.0	17.8	20.7	25.2	27.5
		Farmland	47340	42	Hospitals	1 in 25 miles	0	42	100.0	10.8	16.8	22.6	26.6
		Losantville	47354	24	Hospitals	1 in 25 miles	0	24	100.0	15.1	19.8	22.7	25.3
		Lynn	47355	36	Hospitals	1 in 25 miles	0	36	100.0	11.0	14.9	18.3	26.4
		Modoc	47358	6	Hospitals	1 in 25 miles	0	6	100.0	15.4	19.3	22.4	25.1
		Parker City	47368	22	Hospitals	1 in 25 miles	0	22	100.0	12.6	13.9	23.1	25.8
		Redkey	47373	2	Hospitals	1 in 25 miles	0	2	100.0	18.5	19.0	19.5	21.0
		Ridgeville	47380	15	Hospitals	1 in 25 miles	0	15	100.0	10.4	13.2	23.8	27.9
		Union City	47390	24	Hospitals	1 in 25 miles	0	24	100.0	10.3	16.5	23.0	24.9
		Winchester	47394	75	Hospitals	1 in 25 miles	1	75	100.0	3.4	18.5	21.6	24.1
		Batesville	47006	84	Hospitals	1 in 25 miles	1	84	100.0	4.1	17.7	26.7	31.6
	Ripley	Cross Plains	47017	7	Hospitals	1 in 25 miles	0	7	100.0	18.6	20.6	24.9	26.1
		Holton	47023	48	Hospitals	1 in 25 miles	0	48	100.0	17.1	19.4	22.1	24.0
		Milan	47031	52	Hospitals	1 in 25 miles	0	52	100.0	14.0	16.8	27.5	28.7
		Napoleon	47034	1	Hospitals	1 in 25 miles	0	1	100.0	12.4	16.9	27.3	28.0
		Osgood	47037	39	Hospitals	1 in 25 miles	0	39	100.0	13.7	20.0	24.4	26.6
		Sunman	47041	6	Hospitals	1 in 25 miles	0	6	100.0	9.4	20.2	24.2	29.7
		Versailles	47042	62	Hospitals	1 in 25 miles	0	62	100.0	18.1	21.0	22.6	23.9
	Rush	Arlington	46104	13	Hospitals	1 in 25 miles	0	13	100.0	11.0	15.3	18.8	25.4
		Carthage	46115	40	Hospitals	1 in 25 miles	0	40	100.0	12.4	15.7	21.6	24.3
		Falmouth	46127	3	Hospitals	1 in 25 miles	0	3	100.0	11.4	16.6	25.8	29.1
		Manilla	46150	7	Hospitals	1 in 25 miles	0	7	100.0	11.0	13.9	18.6	24.5
		Mays	46155	10	Hospitals	1 in 25 miles	0	10	100.0	8.9	16.1	20.0	28.6
		Milroy	46156	16	Hospitals	1 in 25 miles	0	16	100.0	10.1	12.0	19.2	25.3
		Rushville	46173	125	Hospitals	1 in 25 miles	1	125	100.0	4.7	18.4	20.4	25.3
	Spencer	Chrisney	47611	12	Hospitals	1 in 25 miles	0	12	100.0	12.5	18.2	19.5	21.7
		Dale	47523	20	Hospitals	1 in 25 miles	0	20	100.0	17.0	22.2	25.9	28.9
		Evanston	47531	19	Hospitals	1 in 25 miles	0	19	100.0	11.3	23.5	25.9	29.3

# Access Detail By Zip Code

March 2, 2021

Access Analysis  
Network Analysis - Rural

Distance Method  
Estimated Driving  
Distance

Employee / Provider Groups  
Rural Employees  
Hospitals

Employees With Access														
State Abbr	County	City	Zip Code	Employee	Provider		Counts	With Access		Average Distance				
				#	Group	Standard	#	#	%	1	2	3	4	
IN	Spencer	Gentryville	47537	5	Hospitals	1 in 25 miles	0	5	100.0	13.8	21.4	22.9	23.7	
		Grandview	47615	22	Hospitals	1 in 25 miles	0	22	100.0	14.1	16.9	20.3	22.9	
		Lamar	47550	11	Hospitals	1 in 25 miles	0	11	100.0	16.4	20.3	23.0	26.1	
		Lincoln City	47552	7	Hospitals	1 in 25 miles	0	7	100.0	18.4	20.5	23.6	25.3	
		Richland	47634	26	Hospitals	1 in 25 miles	0	26	100.0	11.5	11.8	15.4	16.4	
		Rockport	47635	47	Hospitals	1 in 25 miles	0	47	100.0	9.3	18.4	19.2	21.5	
		Saint Meinrad	47577	7	Hospitals	1 in 25 miles	0	7	100.0	16.7	21.3	28.6	35.1	
		Santa Claus	47579	11	Hospitals	1 in 25 miles	0	11	100.0	19.4	20.3	21.3	27.4	
		Troy	47588	3	Hospitals	1 in 25 miles	0	3	100.0	7.8	26.1	29.2	30.2	
	Starke	Grovertown	46531	14	Hospitals	1 in 25 miles	0	14	100.0	9.3	11.3	21.5	24.5	
		Hamlet	46532	26	Hospitals	1 in 25 miles	0	26	100.0	9.0	15.0	20.9	21.1	
		Knox	46534	78	Hospitals	1 in 25 miles	1	78	100.0	3.4	15.0	18.6	25.7	
		Monterey	46960	3	Hospitals	1 in 25 miles	0	3	100.0	10.7	11.8	19.8	24.6	
		North Judson	46366	61	Hospitals	1 in 25 miles	0	61	100.0	11.7	19.1	26.6	27.6	
		San Pierre	46374	12	Hospitals	1 in 25 miles	0	12	100.0	18.0	22.8	25.7	28.6	
		Steuben	LaGrange	46761	2	Hospitals	1 in 25 miles	0	2	100.0	12.1	14.7	15.0	22.0
		Sullivan	Carlisle	47838	75	Hospitals	1 in 25 miles	0	75	100.0	12.3	17.6	21.5	25.4
			Dugger	47848	65	Hospitals	1 in 25 miles	0	65	100.0	8.7	11.8	27.2	27.9
	Fairbanks		47849	18	Hospitals	1 in 25 miles	0	18	100.0	12.0	19.0	22.1	23.7	
	Farmersburg		47850	37	Hospitals	1 in 25 miles	0	37	100.0	10.2	12.2	13.5	17.8	
	Hymera		47855	19	Hospitals	1 in 25 miles	0	19	100.0	9.8	18.4	18.9	20.1	
	Jasonville		47438	3	Hospitals	1 in 25 miles	0	3	100.0	10.2	15.6	21.5	22.8	
	Merom		47861	14	Hospitals	1 in 25 miles	0	14	100.0	11.1	14.3	24.6	26.2	
	Paxton		47865	1	Hospitals	1 in 25 miles	0	1	100.0	8.0	14.9	19.6	26.8	
	Shelburn		47879	93	Hospitals	1 in 25 miles	0	93	100.0	5.9	16.2	17.5	21.2	
	Switzerland	Sullivan	47882	272	Hospitals	1 in 25 miles	1	272	100.0	3.6	17.0	21.2	22.7	
		Bennington	47011	3	Hospitals	1 in 25 miles	0	3	100.0	18.1	21.4	24.4	28.3	
		Cross Plains	47017	1	Hospitals	1 in 25 miles	0	1	100.0	16.0	18.8	27.0	29.5	
		East Enterprise	47019	3	Hospitals	1 in 25 miles	0	3	100.0	20.4	21.8	23.8	26.6	
		Florence	47020	4	Hospitals	1 in 25 miles	0	4	100.0	19.1	22.2	24.3	27.6	
		Patriot	47038	5	Hospitals	1 in 25 miles	0	5	100.0	19.5	21.1	23.3	25.9	
		Rising Sun	47040	3	Hospitals	1 in 25 miles	0	3	100.0	18.9	23.7	25.1	26.1	
		Vevay	47043	54	Hospitals	1 in 25 miles	0	54	100.0	11.5	17.2	28.7	31.6	
		Tippecanoe	Delphi	46923	1	Hospitals	1 in 25 miles	0	1	100.0	11.6	12.5	13.3	13.6
	Otterbein		47970	2	Hospitals	1 in 25 miles	0	2	100.0	13.6	17.6	17.7	18.5	
	Tipton	Kempton	46049	7	Hospitals	1 in 25 miles	0	7	100.0	10.4	14.8	15.8	17.3	
		Sharpsville	46068	14	Hospitals	1 in 25 miles	0	14	100.0	6.6	8.9	12.4	20.4	
		Tipton	46072	88	Hospitals	1 in 25 miles	1	88	100.0	3.2	10.8	15.0	17.1	
		Windfall	46076	4	Hospitals	1 in 25 miles	0	4	100.0	10.7	12.3	14.9	17.8	
		Union	Brownsville	47325	3	Hospitals	1 in 25 miles	0	3	100.0	17.9	24.6	25.4	33.1

## Access Detail By Zip Code

March 2, 2021

Access Analysis  
Network Analysis - Rural

Distance Method  
Estimated Driving  
Distance

Employee / Provider Groups  
Rural Employees  
Hospitals

Employees With Access													
State Abbr	County	City	Zip Code	Employee	Provider		Counts	With Access		Average Distance			
				#	Group	Standard	#	#	%	1	2	3	4
IN	Union	Liberty	47353	92	Hospitals	1 in 25 miles	0	92	100.0	15.8	19.3	27.4	31.1
	Vanderburgh	Haubstadt	47639	8	Hospitals	1 in 25 miles	0	8	100.0	14.0	15.2	18.0	19.8
	Vermillion	Cayuga	47928	23	Hospitals	1 in 25 miles	0	23	100.0	20.3	23.0	29.2	31.0
		Clinton	47842	137	Hospitals	1 in 25 miles	1	137	100.0	2.5	12.8	16.7	17.7
		Covington	47932	1	Hospitals	1 in 25 miles	0	1	100.0	11.0	19.2	30.2	30.8
		Dana	47847	34	Hospitals	1 in 25 miles	0	34	100.0	16.8	22.1	24.9	28.3
		Hillsdale	47854	6	Hospitals	1 in 25 miles	0	6	100.0	11.2	22.7	26.1	26.5
		Newport	47966	13	Hospitals	1 in 25 miles	0	13	100.0	16.4	27.6	28.1	30.6
		Perrysville	47974	6	Hospitals	1 in 25 miles	0	6	100.0	14.7	23.0	28.9	30.5
		Saint Bernice	47875	2	Hospitals	1 in 25 miles	0	2	100.0	10.2	15.0	20.0	23.8
		Universal	47884	3	Hospitals	1 in 25 miles	0	3	100.0	5.1	11.4	12.6	15.5
	Vigo	Brazil	47834	26	Hospitals	1 in 25 miles	0	26	100.0	7.7	12.5	15.0	16.8
		Clinton	47842	1	Hospitals	1 in 25 miles	0	1	100.0	5.3	8.9	13.2	13.6
		Farmersburg	47850	7	Hospitals	1 in 25 miles	0	7	100.0	10.4	11.1	11.6	16.0
		Rosedale	47874	14	Hospitals	1 in 25 miles	0	14	100.0	8.4	11.4	15.1	17.8
	Warren	Attica	47918	10	Hospitals	1 in 25 miles	0	10	100.0	7.3	21.8	22.6	22.9
		Covington	47932	4	Hospitals	1 in 25 miles	0	4	100.0	10.9	17.4	29.0	31.6
		Otterbein	47970	9	Hospitals	1 in 25 miles	0	9	100.0	13.6	16.3	16.5	17.3
		Pine Village	47975	3	Hospitals	1 in 25 miles	0	3	100.0	12.1	19.3	21.6	22.1
		West Lebanon	47991	1	Hospitals	1 in 25 miles	0	1	100.0	6.1	21.5	25.7	33.2
		Williamsport	47993	52	Hospitals	1 in 25 miles	1	52	100.0	4.3	23.4	26.9	29.7
	Warrick	Dale	47523	4	Hospitals	1 in 25 miles	0	4	100.0	19.3	20.3	29.0	30.1
		Gentryville	47537	2	Hospitals	1 in 25 miles	0	2	100.0	14.4	24.1	25.8	26.2
	Washington	Campbellsburg	47108	21	Hospitals	1 in 25 miles	0	21	100.0	12.0	16.4	24.3	25.3
		Fredericksburg	47120	4	Hospitals	1 in 25 miles	0	4	100.0	14.2	16.9	17.1	20.8
		Hardinsburg	47125	2	Hospitals	1 in 25 miles	0	2	100.0	16.8	19.2	21.2	21.3
		Palmyra	47164	4	Hospitals	1 in 25 miles	0	4	100.0	13.7	15.7	15.9	19.2
		Pekin	47165	24	Hospitals	1 in 25 miles	0	24	100.0	13.1	18.1	19.3	20.6
		Salem	47167	163	Hospitals	1 in 25 miles	1	163	100.0	5.1	19.2	22.9	25.4
	Wayne	Modoc	47358	1	Hospitals	1 in 25 miles	0	1	100.0	17.0	17.2	19.2	27.3
	Wells	Bluffton	46714	122	Hospitals	1 in 25 miles	1	122	100.0	2.1	18.0	22.3	22.7
		Keystone	46759	2	Hospitals	1 in 25 miles	0	2	100.0	12.0	16.6	21.1	24.8
		Liberty Center	46766	5	Hospitals	1 in 25 miles	0	5	100.0	8.2	19.3	23.7	24.2
		Montpelier	47359	3	Hospitals	1 in 25 miles	0	3	100.0	10.3	17.7	18.9	25.1
		Ossian	46777	57	Hospitals	1 in 25 miles	0	57	100.0	10.1	13.8	14.7	15.1
		Petroleum	46778	5	Hospitals	1 in 25 miles	0	5	100.0	9.4	19.7	20.5	25.4
		Poneto	46781	11	Hospitals	1 in 25 miles	0	11	100.0	10.5	17.4	24.0	25.5
		Uniondale	46791	6	Hospitals	1 in 25 miles	0	6	100.0	10.0	14.6	14.7	16.2
	White	Brookston	47923	31	Hospitals	1 in 25 miles	0	31	100.0	12.3	14.6	16.0	16.3
		Buffalo	47925	3	Hospitals	1 in 25 miles	0	3	100.0	11.3	18.9	22.2	25.8

## Access Detail By Zip Code

March 2, 2021

Access Analysis  
Network Analysis - Rural

Distance Method  
Estimated Driving  
Distance

Employee / Provider Groups  
Rural Employees  
Hospitals

Employees With Access														
State Abbr	County	City	Zip Code	Employee	Provider		Counts	With Access		Average Distance				
				#	Group	Standard	#	#	%	1	2	3	4	
IN	White	Burnettsville	47926	14	Hospitals	1 in 25 miles	0	14	100.0	11.5	13.3	20.1	27.9	
		Chalmers	47929	3	Hospitals	1 in 25 miles	0	3	100.0	10.0	18.3	20.4	21.1	
		Idaville	47950	11	Hospitals	1 in 25 miles	0	11	100.0	10.9	15.9	20.1	29.4	
		Monon	47959	14	Hospitals	1 in 25 miles	0	14	100.0	13.1	17.8	25.9	29.9	
		Monticello	47960	165	Hospitals	1 in 25 miles	1	165	100.0	4.2	21.4	24.2	25.6	
		Rensselaer	47978	1	Hospitals	1 in 25 miles	0	1	100.0	11.1	20.2	27.9	33.9	
		Reynolds	47980	10	Hospitals	1 in 25 miles	0	10	100.0	7.5	22.4	24.7	26.2	
		Star City	46985	3	Hospitals	1 in 25 miles	0	3	100.0	11.3	19.0	21.7	27.2	
		Wolcott	47995	10	Hospitals	1 in 25 miles	0	10	100.0	15.0	16.9	27.5	31.1	
	Whitley	Churubusco	46723	34	Hospitals	1 in 25 miles	0	34	100.0	11.6	13.9	14.3	14.4	
		Columbia City	46725	124	Hospitals	1 in 25 miles	1	124	100.0	4.7	16.6	17.7	19.4	
		Larwill	46764	2	Hospitals	1 in 25 miles	0	2	100.0	10.7	11.3	12.5	26.0	
		South Whitley	46787	11	Hospitals	1 in 25 miles	0	11	100.0	13.6	17.7	19.5	20.5	
KY	Breckinridge	Cloverport	40111	4	Hospitals	1 in 25 miles	0	4	100.0	13.0	15.2	25.4	35.9	
		Hardinsburg	40143	8	Hospitals	1 in 25 miles	1	8	100.0	6.7	22.7	29.6	33.6	
		Irvington	40146	6	Hospitals	1 in 25 miles	0	6	100.0	13.1	25.0	26.7	30.4	
	Carroll	Carrollton	41008	11	Hospitals	1 in 25 miles	1	11	100.0	2.3	17.7	26.7	31.9	
		Ghent	41045	2	Hospitals	1 in 25 miles	0	2	100.0	8.8	20.6	27.5	32.1	
		Milton	40045	3	Hospitals	1 in 25 miles	0	3	100.0	7.0	11.1	23.3	28.0	
	Gallatin	Ghent	41045	1	Hospitals	1 in 25 miles	0	1	100.0	13.5	20.2	27.8	28.1	
	Hancock	Hawesville	42348	12	Hospitals	1 in 25 miles	0	12	100.0	11.0	18.8	22.1	30.4	
		Lewisport	42351	5	Hospitals	1 in 25 miles	0	5	100.0	10.9	19.5	26.6	28.4	
	Trimble	Bedford	40006	14	Hospitals	1 in 25 miles	0	14	100.0	10.4	15.7	19.1	27.0	
		Milton	40045	13	Hospitals	1 in 25 miles	0	13	100.0	6.9	12.2	21.4	23.5	
		Union	Morganfield	42437	6	Hospitals	1 in 25 miles	1	6	100.0	5.6	26.5	30.5	32.8
MI	Hillsdale	Hillsdale	49242	7	Hospitals	1 in 25 miles	1	7	100.0	2.6	19.6	24.0	29.6	
OH	Defiance	Hicksville	43526	5	Hospitals	1 in 25 miles	1	5	100.0	1.6	17.0	17.9	19.6	
	Paulding	Grover Hill	45849	4	Hospitals	1 in 25 miles	0	4	100.0	15.2	16.6	22.7	31.5	
		Hicksville	43526	1	Hospitals	1 in 25 miles	0	1	100.0	4.5	14.6	20.8	20.9	
		Oakwood	45873	1	Hospitals	1 in 25 miles	0	1	100.0	13.4	14.4	25.2	30.6	
		Paulding	45879	1	Hospitals	1 in 25 miles	1	1	100.0	1.2	19.6	20.1	21.1	
	Preble	Eaton	45320	23	Hospitals	1 in 25 miles	0	23	100.0	17.8	20.7	23.0	24.3	
		Eldorado	45321	1	Hospitals	1 in 25 miles	0	1	100.0	11.6	16.0	26.3	28.8	
		Lewisburg	45338	4	Hospitals	1 in 25 miles	0	4	100.0	18.7	19.5	22.0	23.0	
		New Paris	45347	7	Hospitals	1 in 25 miles	0	7	100.0	6.5	21.3	25.4	28.3	
		West Alexan...	45381	8	Hospitals	1 in 25 miles	0	8	100.0	17.8	18.5	19.2	19.9	
	Van Wert	Van Wert	45891	6	Hospitals	1 in 25 miles	1	6	100.0	3.3	18.8	20.2	27.8	
		Williams	Edgerton	43517	2	Hospitals	1 in 25 miles	0	2	100.0	10.6	11.1	16.7	19.4
	Grand...				9,342	Hospitals	1 in 25 miles	38	9,332	99.9	9.4	18.3	22.9	25.4



## Access Summary By State Name

**Access Analysis**  
**Network Analysis - Rural**  
**Distance Method**  
**Estimated Driving Distance**  
**Employee Group**  
**Rural Employees**  
**Provider Group**  
**Hospitals**

**<sup>1</sup> Provider counts represent:  
#: Provider access points**

[illegible]



**Access Analysis**  
**Network Analysis - Rural**  
**Distance Method**  
**Estimated Driving**  
**Distance**  
**Employee / Provider Groups**  
**Rural Employees**  
**Hospitals**

[illegible]

**March 2, 2021**

**Access Analysis**  
**Network Analysis - Rural**  
**Distance Method**  
**Estimated Driving**  
**Distance**  
**Employee / Provider Groups**  
**Rural Employees**  
**Hospitals**

[illegible]

*Out of State Employees*

---

## Access Summary By State Name

**Access Analysis**  
**Network Analysis - Out of State**  
**Distance Method**  
**Estimated Driving Distance**  
**Employee Group**  
**Out of State Employees**  
**Provider Group**  
**Adult PCPs**

---

**<sup>1</sup> Provider counts represent:  
 #: Provider access points**

[illegible]

## Access Detail By State Name

**Access Analysis**  
**Network Analysis - Out of State**  
**Distance Method**  
**Estimated Driving Distance**  
**Employee / Provider Groups**  
**Out of State Employees**  
**Adult PCPs**

[illegible]

## Access Detail By Zip Code

March 2, 2021

## Access Analysis

Network Analysis - Out of State

## Distance Method

Estimated Driving Distance

## Employee / Provider Groups

Out of State Employees  
Adult PCPs

Employees With Access													
State Abbr	County	City	Zip Code	Employee	Provider		Counts	With Access		Average Distance			
				#	Group	Standard	#	#	%	1	2	3	4
AL	Baldwin	Gulf Shores	36542	1	Adult PCPs	4 in 10 miles	15	1	100.0	3.8	3.8	3.8	3.9
		Robertsdale	36567	1	Adult PCPs	4 in 10 miles	5	1	100.0	2.5	4.2	5.6	5.6
AR	Benton	Rogers	72756	1	Adult PCPs	4 in 10 miles	40	1	100.0	1.9	1.9	1.9	1.9
	Carroll	Eureka Springs	72632	1	Adult PCPs	4 in 10 miles	19	1	100.0	1.5	1.5	1.5	1.5
CA	Los Angeles	Pomona	91766	1	Adult PCPs	4 in 10 miles	16	1	100.0	0.1	0.1	0.8	0.8
		Santa Monica	90405	1	Adult PCPs	4 in 10 miles	14	1	100.0	0.8	0.8	0.8	0.8
	Mendocino	Mendocino	95460	2	Adult PCPs	4 in 10 miles	1	2	100.0	1.9	7.9	7.9	7.9
FL	Broward	Fort Lauderd...	33334	1	Adult PCPs	4 in 10 miles	21	1	100.0	0.7	0.9	0.9	1.0
	Charlotte	Punta Gorda	33982	1	Adult PCPs	4 in 10 miles	6	1	100.0	4.9	4.9	5.1	5.2
	Collier	Marco Island	34145	2	Adult PCPs	4 in 10 miles	14	2	100.0	0.5	0.6	0.8	1.0
		Naples	34110	1	Adult PCPs	4 in 10 miles	25	1	100.0	1.2	1.2	1.3	1.3
			34116	1	Adult PCPs	4 in 10 miles	15	1	100.0	0.3	0.3	0.4	0.9
	Lee	Cape Coral	33993	2	Adult PCPs	4 in 10 miles	0	2	100.0	3.1	3.5	4.4	4.4
		Fort Myers	33908	1	Adult PCPs	4 in 10 miles	30	1	100.0	0.4	0.4	0.4	0.4
			33913	1	Adult PCPs	4 in 10 miles	0	1	100.0	4.3	4.4	4.4	4.4
			33919	1	Adult PCPs	4 in 10 miles	14	1	100.0	0.2	0.2	0.5	0.5
	Manatee	Bradenton	34209	2	Adult PCPs	4 in 10 miles	29	2	100.0	0.5	0.7	0.7	0.8
	Marion	Ocala	34471	2	Adult PCPs	4 in 10 miles	118	2	100.0	0.4	0.4	0.4	0.4
	Orange	Orlando	32839	4	Adult PCPs	4 in 10 miles	2	4	100.0	1.2	1.2	1.9	2.0
	Osceola	Saint Cloud	34772	1	Adult PCPs	4 in 10 miles	1	1	100.0	2.0	2.7	2.7	3.0
	Sarasota	Englewood	34223	1	Adult PCPs	4 in 10 miles	6	1	100.0	0.6	0.8	1.0	1.6
		Osprey	34229	1	Adult PCPs	4 in 10 miles	8	1	100.0	0.5	0.5	0.5	0.5
	Sumter	The Villages	32163	2	Adult PCPs	4 in 10 miles	22	2	100.0	2.3	2.3	2.3	2.3
	Volusia	Orange City	32763	1	Adult PCPs	4 in 10 miles	43	1	100.0	0.4	0.8	0.8	0.8
IL	Champaign	Champaign	61820	1	Adult PCPs	4 in 10 miles	47	1	100.0	0.2	0.2	0.2	0.2
	Coles	Ashmore	61912	3	Adult PCPs	4 in 10 miles	0	3	100.0	7.7	7.8	7.9	7.9
	Kane	Aurora	60505	4	Adult PCPs	4 in 10 miles	18	4	100.0	0.9	0.9	1.0	1.1
		Sugar Grove	60554	1	Adult PCPs	4 in 10 miles	11	1	100.0	0.3	0.3	0.3	0.3
	McLean	Hudson	61748	1	Adult PCPs	4 in 10 miles	0	1	100.0	6.3	7.3	7.3	7.3
	Richland	Olney	62450	3	Adult PCPs	4 in 10 miles	7	3	100.0	2.7	3.3	3.3	3.3
	Wayne	Fairfield	62837	1	Adult PCPs	4 in 10 miles	13	1	100.0	0.4	0.4	0.4	0.4
	White	Norris City	62869	5	Adult PCPs	4 in 10 miles	0	1	20.0	8.9	8.9	9.5	9.5
IN	Porter	Portage	46368	3	Adult PCPs	4 in 10 miles	66	3	100.0	0.8	0.9	0.9	0.9
KY	Allen	Scottsville	42164	2	Adult PCPs	4 in 10 miles	18	2	100.0	0.7	2.4	2.4	2.4
	Fayette	Lexington	40502	1	Adult PCPs	4 in 10 miles	23	1	100.0	0.4	1.5	1.8	1.8
	Grayson	Leitchfield	42754	2	Adult PCPs	4 in 10 miles	23	2	100.0	1.0	1.1	1.2	1.2
	Hancock	Fordsville	42343	4	Adult PCPs	4 in 10 miles	0	4	100.0	6.6	6.6	6.6	6.6
	Henry	Campbellsburg	40011	6	Adult PCPs	4 in 10 miles	7	5	83.3	4.4	4.4	4.4	4.4
	Hopkins	Madisonville	42431	1	Adult PCPs	4 in 10 miles	261	1	100.0	0.5	0.5	0.5	0.5
	Ohio	Beaver Dam	42320	4	Adult PCPs	4 in 10 miles	14	4	100.0	2.7	2.7	2.7	2.7

# Access Detail By Zip Code

March 2, 2021

## Access Analysis

Network Analysis - Out of State

## Distance Method

Estimated Driving Distance

## Employee / Provider Groups

Out of State Employees  
Adult PCPs

Employees With Access													
State Abbr	County	City	Zip Code	Employee	Provider		Counts	With Access		Average Distance			
				#	Group	Standard	#	#	%	1	2	3	4
KY	Ohio	Fordsville	42343	8	Adult PCPs	4 in 10 miles	5	8	100.0	3.5	3.5	3.5	3.5
		Hartford	42347	2	Adult PCPs	4 in 10 miles	6	2	100.0	2.8	2.8	2.8	2.8
	Pulaski	Somerset	42503	2	Adult PCPs	4 in 10 miles	175	2	100.0	1.3	1.4	1.6	1.6
MA	Warren	Bowling Green	42101	1	Adult PCPs	4 in 10 miles	112	1	100.0	1.3	1.8	2.0	2.1
		Gill	01354	1	Adult PCPs	4 in 10 miles	0	1	100.0	4.5	5.6	5.6	5.9
	Franklin												
MD	Baltimore	Riderwood	21139	1	Adult PCPs	4 in 10 miles	0	1	100.0	0.5	0.8	0.9	0.9
MI	Genesee	Grand Blanc	48439	1	Adult PCPs	4 in 10 miles	110	1	100.0	0.8	0.8	0.9	0.9
MS	Oktibbeha	Starkville	39759	1	Adult PCPs	4 in 10 miles	38	1	100.0	0.3	0.7	1.2	1.2
NC	Brunswick	Southport	28461	1	Adult PCPs	4 in 10 miles	62	1	100.0	1.0	1.0	1.0	1.1
		Beaufort	28516	2	Adult PCPs	4 in 10 miles	3	2	100.0	1.5	1.8	1.8	7.3
	Dare	Buxton	27920	1	Adult PCPs	4 in 10 miles	0	1	100.0	9.7	9.7	9.7	9.7
	Davidson	Lexington	27292	2	Adult PCPs	4 in 10 miles	129	2	100.0	4.8	4.8	4.8	4.8
		Middlesex	27557	4	Adult PCPs	4 in 10 miles	2	4	100.0	1.6	1.6	7.9	8.3
	Nash												
NJ	Cape May	Rio Grande	08242	2	Adult PCPs	4 in 10 miles	11	2	100.0	0.9	0.9	0.9	0.9
	Ocean	Jackson	08527	1	Adult PCPs	4 in 10 miles	46	1	100.0	1.0	1.0	1.0	1.1
NV	Nye	Pahrump	89048	1	Adult PCPs	4 in 10 miles	17	1	100.0	0.8	1.6	3.2	3.2
NY	Suffolk	Miller Place	11764	1	Adult PCPs	4 in 10 miles	11	1	100.0	0.8	1.0	1.2	1.2
OH	Greene	Fairborn	45324	1	Adult PCPs	4 in 10 miles	129	1	100.0	1.6	2.0	2.1	2.4
		Xenia	45385	1	Adult PCPs	4 in 10 miles	179	1	100.0	0.1	0.1	0.1	0.1
	Lucas	Toledo	43623	5	Adult PCPs	4 in 10 miles	42	5	100.0	1.0	1.0	1.0	1.1
	Montgomery	Brookville	45309	2	Adult PCPs	4 in 10 miles	5	2	100.0	0.5	1.1	1.2	1.3
		Dayton	45414	1	Adult PCPs	4 in 10 miles	11	1	100.0	1.1	1.1	1.1	1.8
	Putnam	Fort Jennings	45844	2	Adult PCPs	4 in 10 miles	0	2	100.0	4.5	5.4	5.4	5.4
	Richland	Mansfield	44906	1	Adult PCPs	4 in 10 miles	151	1	100.0	0.7	1.3	1.3	1.3
		Sandusky	43469	3	Adult PCPs	4 in 10 miles	2	3	100.0	1.2	1.7	4.2	4.2
PA	Allegheny	Pittsburgh	15221	2	Adult PCPs	4 in 10 miles	18	2	100.0	0.5	0.8	1.2	1.2
	Bucks	Langhorne	19047	1	Adult PCPs	4 in 10 miles	345	1	100.0	0.5	0.5	0.5	0.5
SC	Horry	Myrtle Beach	29579	1	Adult PCPs	4 in 10 miles	34	1	100.0	2.2	2.3	2.3	3.6
		Columbia	29223	1	Adult PCPs	4 in 10 miles	60	1	100.0	0.9	1.3	1.3	1.3
		Irmo	29063	1	Adult PCPs	4 in 10 miles	40	1	100.0	2.0	2.1	2.1	2.2
TN	Marion	Jasper	37347	1	Adult PCPs	4 in 10 miles	8	1	100.0	0.9	0.9	2.1	2.4
TX	Bell	Temple	76504	1	Adult PCPs	4 in 10 miles	1,203	1	100.0	0.8	1.3	1.3	1.3
		McKinney	75069	1	Adult PCPs	4 in 10 miles	23	1	100.0	2.3	2.3	2.5	2.5
	Harris	Houston	77090	1	Adult PCPs	4 in 10 miles	64	1	100.0	0.7	0.7	0.7	0.7
	Montague	Sunset	76270	2	Adult PCPs	4 in 10 miles	0	2	100.0	8.3	8.3	8.3	8.6
		Keller	76244	2	Adult PCPs	4 in 10 miles	45	2	100.0	1.3	1.3	1.5	1.5
	Tarrant												
VA	Stafford	Stafford	22554	1	Adult PCPs	4 in 10 miles	98	1	100.0	0.8	0.8	0.8	0.8
WI	Waukesha	New Berlin	53146	2	Adult PCPs	4 in 10 miles	1	2	100.0	1.6	2.2	2.2	2.2
Grand...				140	Adult PCPs	4 in 10 miles	4,157	135	96.4	2.2	2.5	2.8	3.0





## Access Detail By State Name

**Access Analysis**  
**Network Analysis - Out of State**  
**Distance Method**  
**Estimated Driving Distance**  
**Employee / Provider Groups**  
**Out of State Employees**  
**Adult PCPs**

[illegible]

**Access Analysis**  
**Network Analysis - Out of State**  
**Distance Method**  
**Estimated Driving Distance**  
**Employee / Provider Groups**  
**Out of State Employees**  
**Adult PCPs**

[illegible]

## Access Summary By State Name

**Access Analysis**  
**Network Analysis - Out of State**  
**Distance Method**  
**Estimated Driving Distance**  
**Employee Group**  
**Out of State Employees**  
**Provider Group**  
**Pediatricians**

---

**<sup>1</sup> Provider counts represents:  
 #: Provider access points**

[illegible]

## Access Detail By State Name

**Access Analysis**  
**Network Analysis - Out of State**  
**Distance Method**  
**Estimated Driving Distance**  
**Employee / Provider Groups**  
**Out of State Employees**  
**Pediatricians**

[illegible]

# Access Detail By Zip Code

March 2, 2021

## Access Analysis

Network Analysis - Out of State

## Distance Method

Estimated Driving Distance

## Employee / Provider Groups

Out of State Employees  
Pediatricians

Employees With Access													
State Abbr	County	City	Zip Code	Employee	Provider		Counts	With Access		Average Distance			
				#	Group	Standard	#	#	%	1	2	3	4
AL	Baldwin	Gulf Shores	36542	1	Pediatricians	2 in 10 miles	1	1	100.0	3.9	9.7	9.7	11.0
AR	Benton	Rogers	72756	1	Pediatricians	2 in 10 miles	3	1	100.0	3.2	3.2	3.2	5.2
CA	Los Angeles	Pomona	91766	1	Pediatricians	2 in 10 miles	3	1	100.0	0.1	1.5	1.5	1.5
		Santa Monica	90405	1	Pediatricians	2 in 10 miles	0	1	100.0	1.5	1.8	1.8	1.8
FL	Broward	Fort Lauderdale	33334	1	Pediatricians	2 in 10 miles	7	1	100.0	1.0	1.0	1.0	1.0
	Charlotte	Punta Gorda	33982	1	Pediatricians	2 in 10 miles	1	1	100.0	8.0	8.6	9.8	10.5
	Collier	Naples	34110	1	Pediatricians	2 in 10 miles	5	1	100.0	1.4	1.4	1.9	1.9
			34116	1	Pediatricians	2 in 10 miles	7	1	100.0	1.0	1.0	2.3	2.3
	Lee	Cape Coral	33993	2	Pediatricians	2 in 10 miles	0	2	100.0	3.9	3.9	5.8	5.8
		Fort Myers	33908	1	Pediatricians	2 in 10 miles	15	1	100.0	0.5	0.5	0.5	0.5
			33913	1	Pediatricians	2 in 10 miles	0	1	100.0	4.3	4.4	4.4	4.4
			33919	1	Pediatricians	2 in 10 miles	12	1	100.0	0.6	0.6	0.6	0.6
	Manatee	Bradenton	34209	2	Pediatricians	2 in 10 miles	2	2	100.0	0.8	1.1	1.6	1.7
	Marion	Ocala	34471	2	Pediatricians	2 in 10 miles	29	2	100.0	0.4	0.4	0.5	0.5
	Orange	Orlando	32839	4	Pediatricians	2 in 10 miles	2	4	100.0	1.4	1.5	2.2	2.5
	Osceola	Saint Cloud	34772	1	Pediatricians	2 in 10 miles	0	1	100.0	3.2	3.2	3.9	4.3
	Sarasota	Englewood	34223	1	Pediatricians	2 in 10 miles	0	1	100.0	3.3	3.3	10.5	10.6
		Osprey	34229	1	Pediatricians	2 in 10 miles	0	1	100.0	6.8	6.8	6.8	7.9
	Sumter	The Villages	32163	2	Pediatricians	2 in 10 miles	0	2	100.0	8.0	8.0	9.0	9.1
	Volusia	Orange City	32763	1	Pediatricians	2 in 10 miles	16	1	100.0	0.8	2.1	2.5	2.6
IL	Champaign	Champaign	61820	1	Pediatricians	2 in 10 miles	1	1	100.0	0.2	1.0	1.6	1.7
	Coles	Ashmore	61912	3	Pediatricians	2 in 10 miles	0	1	33.3	7.5	7.5	11.7	11.7
	Kane	Aurora	60505	4	Pediatricians	2 in 10 miles	10	4	100.0	1.1	1.4	1.4	1.4
		Sugar Grove	60554	1	Pediatricians	2 in 10 miles	2	1	100.0	0.3	0.4	4.8	4.8
	McLean	Hudson	61748	1	Pediatricians	2 in 10 miles	0	1	100.0	9.6	9.6	9.6	9.8
	Wayne	Fairfield	62837	1	Pediatricians	2 in 10 miles	3	1	100.0	0.6	0.6	0.6	17.0
	White	Norris City	62869	5	Pediatricians	2 in 10 miles	0	1	20.0	8.9	8.9	8.9	17.3
IN	Porter	Portage	46368	3	Pediatricians	2 in 10 miles	21	3	100.0	1.1	1.4	1.4	1.4
KY	Fayette	Lexington	40502	1	Pediatricians	2 in 10 miles	2	1	100.0	1.8	1.8	1.8	1.8
	Grayson	Leitchfield	42754	2	Pediatricians	2 in 10 miles	4	2	100.0	1.8	1.8	1.8	1.8
	Henry	Campbellsburg	40011	6	Pediatricians	2 in 10 miles	0	4	66.7	7.7	7.7	11.9	12.1
	Hopkins	Madisonville	42431	1	Pediatricians	2 in 10 miles	14	1	100.0	0.5	0.5	0.5	0.9
	Pulaski	Somerset	42503	2	Pediatricians	2 in 10 miles	21	2	100.0	1.8	1.8	2.1	2.1
	Warren	Bowling Green	42101	1	Pediatricians	2 in 10 miles	41	1	100.0	1.3	1.3	1.3	2.2
MA	Franklin	Gill	01354	1	Pediatricians	2 in 10 miles	0	1	100.0	6.0	6.0	6.1	6.1
MD	Baltimore	Riderwood	21139	1	Pediatricians	2 in 10 miles	0	1	100.0	0.5	0.5	0.5	0.5
MI	Genesee	Grand Blanc	48439	1	Pediatricians	2 in 10 miles	11	1	100.0	1.0	1.8	2.5	2.5
MS	Oktibbeha	Starkville	39759	1	Pediatricians	2 in 10 miles	6	1	100.0	1.2	2.2	2.2	2.2
NC	Carteret	Beaufort	28516	2	Pediatricians	2 in 10 miles	0	2	100.0	7.8	7.8	7.8	7.9
	Davidson	Lexington	27292	2	Pediatricians	2 in 10 miles	20	1	50.0	4.9	5.3	5.3	5.3

## Access Detail By Zip Code

**Access Analysis**  
**Network Analysis - Out of State**  
**Distance Method**  
**Estimated Driving Distance**  
**Employee / Provider Groups**  
**Out of State Employees**  
**Pediatricians**

[illegible]

## Access Summary By State Name

**Access Analysis**  
**Network Analysis - Out of State**  
**Distance Method**  
**Estimated Driving Distance**  
**Employee Group**  
**Out of State Employees**  
**Provider Group**  
**Pediatricians**

---

**<sup>1</sup> Provider counts represents:  
 #: Provider access points**

[illegible]

## Access Detail By State Name

**Access Analysis**  
**Network Analysis - Out of State**  
**Distance Method**  
**Estimated Driving Distance**  
**Employee / Provider Groups**  
**Out of State Employees**  
**Pediatricians**

[illegible]





## Access Summary By State Name

**Access Analysis**  
**Network Analysis - Out of State**  
**Distance Method**  
**Estimated Driving Distance**  
**Employee Group**  
**Out of State Employees**  
**Provider Group**  
**OB/GYNs**

**<sup>1</sup> Provider counts represents:**  
**#: Provider access points**

[illegible]

## Access Detail By State Name

**Access Analysis**  
**Network Analysis - Out of State**  
**Distance Method**  
**Estimated Driving Distance**  
**Employee / Provider Groups**  
**Out of State Employees**  
**OB/GYNs**

[illegible]

## Access Detail By Zip Code

March 2, 2021

## Access Analysis

Network Analysis - Out of State

## Distance Method

Estimated Driving Distance

## Employee / Provider Groups

Out of State Employees  
OB/GYNs

Employees With Access													
State Abbr	County	City	Zip Code	Employee	Provider		Counts	With Access		Average Distance			
				#	Group	Standard	#	#	%	1	2	3	4
AR	Benton	Rogers	72756	1	OB/GYNs	2 in 10 miles	1	1	100.0	3.2	5.7	5.7	5.7
CA	Los Angeles	Pomona	91766	1	OB/GYNs	2 in 10 miles	0	1	100.0	2.0	2.0	2.2	2.2
		Santa Monica	90405	1	OB/GYNs	2 in 10 miles	0	1	100.0	1.5	1.7	1.7	1.8
	Mendocino	Mendocino	95460	2	OB/GYNs	2 in 10 miles	0	2	100.0	7.9	7.9	25.9	25.9
FL	Broward	Fort Laurder...	33334	1	OB/GYNs	2 in 10 miles	2	1	100.0	1.2	1.2	1.2	1.4
	Collier	Naples	34110	1	OB/GYNs	2 in 10 miles	10	1	100.0	1.3	1.3	1.3	1.4
				34116	1	OB/GYNs	2 in 10 miles	5	1	100.0	2.3	2.3	2.3
	Lee	Cape Coral	33993	2	OB/GYNs	2 in 10 miles	0	2	100.0	5.8	6.6	6.6	6.6
		Fort Myers	33908	1	OB/GYNs	2 in 10 miles	33	1	100.0	0.4	0.4	0.4	0.4
			33913	1	OB/GYNs	2 in 10 miles	1	1	100.0	0.4	4.4	4.4	4.4
			33919	1	OB/GYNs	2 in 10 miles	1	1	100.0	1.8	3.0	3.0	3.2
	Manatee	Bradenton	34209	2	OB/GYNs	2 in 10 miles	2	2	100.0	1.3	1.3	2.8	2.8
	Marion	Ocala	34471	2	OB/GYNs	2 in 10 miles	14	2	100.0	0.5	0.5	0.6	0.7
	Orange	Orlando	32839	4	OB/GYNs	2 in 10 miles	1	4	100.0	1.4	2.2	2.5	2.9
	Osceola	Saint Cloud	34772	1	OB/GYNs	2 in 10 miles	0	1	100.0	3.2	3.2	3.2	3.2
	Sarasota	Englewood	34223	1	OB/GYNs	2 in 10 miles	2	1	100.0	3.5	3.5	7.6	7.6
		Osprey	34229	1	OB/GYNs	2 in 10 miles	2	1	100.0	0.5	0.5	6.8	6.8
	Sumter	The Villages	32163	2	OB/GYNs	2 in 10 miles	3	2	100.0	3.0	3.0	3.0	6.2
	Volusia	Orange City	32763	1	OB/GYNs	2 in 10 miles	4	1	100.0	0.7	2.5	3.4	3.6
IL	Champaign	Champaign	61820	1	OB/GYNs	2 in 10 miles	26	1	100.0	0.2	0.2	0.2	0.2
	Coles	Ashmore	61912	3	OB/GYNs	2 in 10 miles	0	2	66.7	8.7	8.7	15.1	15.1
	Kane	Aurora	60505	4	OB/GYNs	2 in 10 miles	14	4	100.0	1.2	1.4	1.4	1.4
		Sugar Grove	60554	1	OB/GYNs	2 in 10 miles	1	1	100.0	0.4	3.6	4.8	4.8
	McLean	Hudson	61748	1	OB/GYNs	2 in 10 miles	0	1	100.0	8.2	8.2	9.0	9.0
	Richland	Olney	62450	3	OB/GYNs	2 in 10 miles	3	3	100.0	2.7	3.6	3.6	19.3
	Wayne	Fairfield	62837	1	OB/GYNs	2 in 10 miles	4	1	100.0	0.6	0.6	0.6	0.6
IN	Porter	Portage	46368	3	OB/GYNs	2 in 10 miles	16	3	100.0	1.5	1.5	1.6	1.6
KY	Fayette	Lexington	40502	1	OB/GYNs	2 in 10 miles	0	1	100.0	1.8	1.8	1.9	1.9
	Grayson	Leitchfield	42754	2	OB/GYNs	2 in 10 miles	3	2	100.0	1.8	1.8	1.8	33.3
	Henry	Campbellsburg	40011	6	OB/GYNs	2 in 10 miles	0	5	83.3	8.1	8.1	8.1	12.0
	Hopkins	Madisonville	42431	1	OB/GYNs	2 in 10 miles	33	1	100.0	0.5	0.7	0.7	0.7
	Pulaski	Somerset	42503	2	OB/GYNs	2 in 10 miles	13	2	100.0	2.2	2.2	2.3	2.3
	Warren	Bowling Green	42101	1	OB/GYNs	2 in 10 miles	27	1	100.0	2.2	2.2	2.2	2.2
MA	Franklin	Gill	01354	1	OB/GYNs	2 in 10 miles	0	1	100.0	6.1	6.1	6.1	15.3
MD	Baltimore	Riderwood	21139	1	OB/GYNs	2 in 10 miles	0	1	100.0	0.5	0.6	0.9	0.9
MI	Genesee	Grand Blanc	48439	1	OB/GYNs	2 in 10 miles	20	1	100.0	1.8	1.8	1.8	1.9
MS	Oktibbeha	Starkville	39759	1	OB/GYNs	2 in 10 miles	17	1	100.0	2.4	2.4	2.4	2.4
NC	Brunswick	Southport	28461	1	OB/GYNs	2 in 10 miles	7	1	100.0	3.2	3.2	3.2	3.2
	Carteret	Beaufort	28516	2	OB/GYNs	2 in 10 miles	0	2	100.0	7.8	7.8	7.8	7.8
	Davidson	Lexington	27292	2	OB/GYNs	2 in 10 miles	33	1	50.0	5.3	5.3	5.3	5.3



## Access Summary By State Name

**Access Analysis**  
**Network Analysis - Out of State**  
**Distance Method**  
**Estimated Driving Distance**  
**Employee Group**  
**Out of State Employees**  
**Provider Group**  
**OB/GYNs**

<sup>1</sup> **Provider counts represent:**  
#: **Provider access points**

[illegible]

## Access Detail By State Name

**Access Analysis**  
**Network Analysis - Out of State**  
**Distance Method**  
**Estimated Driving Distance**  
**Employee / Provider Groups**  
**Out of State Employees**  
**OB/GYNs**

[illegible]

## Access Detail By Zip Code

## Access Analysis

### Network Analysis - Out of State

### Estimated Driving Distance

### Out of State Employees OB/GYNs

[illegible]



## Access Summary By State Name

**Access Analysis**  
**Network Analysis - Out of State**  
**Distance Method**  
**Estimated Driving Distance**  
**Employee Group**  
**Out of State Employees**  
**Provider Group**  
**Behavioral Health Providers**

**<sup>1</sup> Provider counts represent:**  
**#: Provider access points**

[illegible]

**Access Analysis**  
**Network Analysis - Out of State**  
**Distance Method**  
**Estimated Driving Distance**  
**Employee / Provider Groups**  
**Out of State Employees**  
**Behavioral Health Providers**

[illegible]

## Access Detail By Zip Code

March 2, 2021

## Access Analysis

Network Analysis - Out of State

## Distance Method

Estimated Driving Distance

## Employee / Provider Groups

Out of State Employees  
Behavioral Health Providers

Employees With Access													
State Abbr	County	City	Zip Code	Employee	Provider		Counts	With Access		Average Distance			
				#	Group	Standard	#	#	%	1	2	3	4
AL	Baldwin	Gulf Shores	36542	1	Behavioral Health...	2 in 10 miles	7	1	100.0	3.7	3.7	3.7	3.7
		Robertsdale	36567	1	Behavioral Health...	2 in 10 miles	2	1	100.0	3.3	4.1	8.9	11.0
AR	Benton	Rogers	72756	1	Behavioral Health...	2 in 10 miles	137	1	100.0	1.3	1.3	1.9	2.0
	Carroll	Eureka Springs	72632	1	Behavioral Health...	2 in 10 miles	3	1	100.0	0.3	2.0	6.3	7.3
CA	Los Angeles	Pomona	91766	1	Behavioral Health...	2 in 10 miles	3	1	100.0	1.5	2.9	2.9	2.9
		Santa Monica	90405	1	Behavioral Health...	2 in 10 miles	18	1	100.0	0.9	0.9	0.9	0.9
	Mendocino	Mendocino	95460	2	Behavioral Health...	2 in 10 miles	1	2	100.0	2.0	5.8	8.0	8.0
FL	Broward	Fort Lauderd...	33334	1	Behavioral Health...	2 in 10 miles	26	1	100.0	0.2	0.8	0.9	0.9
	Charlotte	Punta Gorda	33982	1	Behavioral Health...	2 in 10 miles	0	1	100.0	4.9	4.9	4.9	4.9
	Collier	Marco Island	34145	2	Behavioral Health...	2 in 10 miles	0	2	100.0	9.0	9.0	10.5	10.5
		Naples	34110	1	Behavioral Health...	2 in 10 miles	14	1	100.0	1.2	1.2	1.3	1.3
			34116	1	Behavioral Health...	2 in 10 miles	28	1	100.0	0.9	1.1	1.1	1.1
	Lee	Cape Coral	33993	2	Behavioral Health...	2 in 10 miles	0	2	100.0	4.2	6.2	6.2	6.2
		Fort Myers	33908	1	Behavioral Health...	2 in 10 miles	35	1	100.0	0.3	0.3	0.3	0.5
			33913	1	Behavioral Health...	2 in 10 miles	3	1	100.0	0.7	2.1	2.1	5.0
			33919	1	Behavioral Health...	2 in 10 miles	17	1	100.0	0.2	0.5	0.6	0.6
	Manatee	Bradenton	34209	2	Behavioral Health...	2 in 10 miles	18	2	100.0	0.5	0.5	0.7	0.7
	Marion	Ocala	34471	2	Behavioral Health...	2 in 10 miles	106	2	100.0	0.4	0.8	1.0	1.0
	Orange	Orlando	32839	4	Behavioral Health...	2 in 10 miles	2	4	100.0	1.1	1.7	1.7	1.9
	Osceola	Saint Cloud	34772	1	Behavioral Health...	2 in 10 miles	2	1	100.0	3.4	3.4	3.4	3.4
	Sarasota	Englewood	34223	1	Behavioral Health...	2 in 10 miles	1	1	100.0	2.7	4.2	4.2	5.7
		Osprey	34229	1	Behavioral Health...	2 in 10 miles	0	1	100.0	2.7	2.7	3.1	4.7
	Sumter	The Villages	32163	2	Behavioral Health...	2 in 10 miles	6	2	100.0	0.6	2.4	2.4	2.4
	Volusia	Orange City	32763	1	Behavioral Health...	2 in 10 miles	9	1	100.0	0.7	2.1	2.3	2.3
IL	Champaign	Champaign	61820	1	Behavioral Health...	2 in 10 miles	428	1	100.0	0.2	0.2	0.2	0.2
	Coles	Ashmore	61912	3	Behavioral Health...	2 in 10 miles	0	3	100.0	7.7	7.7	7.7	8.5
	Kane	Aurora	60505	4	Behavioral Health...	2 in 10 miles	51	4	100.0	0.7	0.8	0.8	1.0
		Sugar Grove	60554	1	Behavioral Health...	2 in 10 miles	10	1	100.0	0.0	0.0	1.1	1.1
	McLean	Hudson	61748	1	Behavioral Health...	2 in 10 miles	0	1	100.0	5.4	7.2	7.2	7.2
	Richland	Olney	62450	3	Behavioral Health...	2 in 10 miles	7	3	100.0	2.6	2.6	3.1	3.1
	Wayne	Fairfield	62837	1	Behavioral Health...	2 in 10 miles	10	1	100.0	0.4	0.4	0.4	0.4
	White	Norris City	62869	5	Behavioral Health...	2 in 10 miles	0	1	20.0	7.9	7.9	7.9	7.9
IN	Porter	Portage	46368	3	Behavioral Health...	2 in 10 miles	78	3	100.0	0.9	1.1	1.2	1.2
KY	Allen	Scottsville	42164	2	Behavioral Health...	2 in 10 miles	58	2	100.0	0.6	0.7	0.7	1.0
	Fayette	Lexington	40502	1	Behavioral Health...	2 in 10 miles	53	1	100.0	1.5	1.5	1.5	1.5
	Grayson	Leitchfield	42754	2	Behavioral Health...	2 in 10 miles	35	2	100.0	0.9	0.9	0.9	1.2
	Henry	Campbellsburg	40011	6	Behavioral Health...	2 in 10 miles	0	5	83.3	8.0	8.0	8.1	8.1
	Hopkins	Madisonville	42431	1	Behavioral Health...	2 in 10 miles	395	1	100.0	0.5	0.5	0.5	0.5
	Ohio	Beaver Dam	42320	4	Behavioral Health...	2 in 10 miles	32	4	100.0	2.8	2.8	2.9	3.0
		Hartford	42347	2	Behavioral Health...	2 in 10 miles	9	2	100.0	2.6	2.6	2.6	2.6

## Access Detail By Zip Code

March 2, 2021

## Access Analysis

Network Analysis - Out of State

## Distance Method

Estimated Driving Distance

## Employee / Provider Groups

Out of State Employees

Behavioral Health Providers

Employees With Access													
State Abbr	County	City	Zip Code	Employee	Provider		Counts	With Access		Average Distance			
				#	Group	Standard	#	#	%	1	2	3	4
KY	Pulaski	Somerset	42503	2	Behavioral Health...	2 in 10 miles	159	2	100.0	0.9	1.2	1.2	1.3
	Warren	Bowling Green	42101	1	Behavioral Health...	2 in 10 miles	413	1	100.0	1.4	1.4	1.6	1.6
MA	Franklin	Gill	01354	1	Behavioral Health...	2 in 10 miles	0	1	100.0	3.4	3.5	3.5	4.5
MD	Baltimore	Riderwood	21139	1	Behavioral Health...	2 in 10 miles	0	1	100.0	0.4	0.5	0.5	0.5
MI	Genesee	Grand Blanc	48439	1	Behavioral Health...	2 in 10 miles	85	1	100.0	0.8	0.8	0.8	0.8
MS	Oktibbeha	Starkville	39759	1	Behavioral Health...	2 in 10 miles	33	1	100.0	0.5	0.9	0.9	0.9
NC	Brunswick	Southport	28461	1	Behavioral Health...	2 in 10 miles	35	1	100.0	1.0	1.6	1.6	1.6
	Carteret	Beaufort	28516	2	Behavioral Health...	2 in 10 miles	0	2	100.0	5.2	6.2	6.2	6.2
	Dare	Buxton	27920	1	Behavioral Health...	2 in 10 miles	0	1	100.0	6.6	9.7	25.0	30.4
	Davidson	Lexington	27292	2	Behavioral Health...	2 in 10 miles	97	2	100.0	5.5	6.5	6.5	7.2
	Johnston	Middlesex	27557	1	Behavioral Health...	2 in 10 miles	0	1	100.0	7.0	8.5	10.1	10.5
	Nash	Middlesex	27557	4	Behavioral Health...	2 in 10 miles	1	4	100.0	1.6	6.7	6.9	6.9
NJ	Cape May	Rio Grande	08242	2	Behavioral Health...	2 in 10 miles	8	2	100.0	0.3	0.3	0.3	0.3
	Ocean	Jackson	08527	1	Behavioral Health...	2 in 10 miles	33	1	100.0	1.1	1.2	1.2	1.2
NV	Nye	Pahrump	89048	1	Behavioral Health...	2 in 10 miles	17	1	100.0	2.6	2.6	2.6	2.6
NY	Suffolk	Miller Place	11764	1	Behavioral Health...	2 in 10 miles	19	1	100.0	0.1	0.6	0.8	0.8
OH	Greene	Fairborn	45324	1	Behavioral Health...	2 in 10 miles	58	1	100.0	0.7	0.7	0.7	1.6
		Xenia	45385	1	Behavioral Health...	2 in 10 miles	77	1	100.0	0.3	0.3	0.3	0.3
		Lucas	43623	5	Behavioral Health...	2 in 10 miles	103	5	100.0	0.8	1.1	1.1	1.1
		Montgomery	45309	2	Behavioral Health...	2 in 10 miles	8	2	100.0	1.1	1.6	1.6	1.6
		Dayton	45414	1	Behavioral Health...	2 in 10 miles	32	1	100.0	1.7	1.7	1.7	1.7
		Richland	44906	1	Behavioral Health...	2 in 10 miles	51	1	100.0	0.3	1.0	1.4	1.4
		Sandusky	43469	3	Behavioral Health...	2 in 10 miles	1	3	100.0	1.1	4.0	4.0	4.0
PA	Allegheny	Pittsburgh	15221	2	Behavioral Health...	2 in 10 miles	148	2	100.0	0.3	0.3	0.3	0.4
	Bucks	Langhorne	19047	1	Behavioral Health...	2 in 10 miles	172	1	100.0	0.8	0.8	0.8	0.8
SC	Horry	Myrtle Beach	29579	1	Behavioral Health...	2 in 10 miles	31	1	100.0	1.7	2.7	3.3	3.4
	Richland	Columbia	29223	1	Behavioral Health...	2 in 10 miles	75	1	100.0	0.4	0.4	0.4	0.4
		Irmo	29063	1	Behavioral Health...	2 in 10 miles	9	1	100.0	0.9	0.9	1.9	2.4
TN	Marion	Jasper	37347	1	Behavioral Health...	2 in 10 miles	7	1	100.0	1.2	1.2	1.2	1.9
TX	Bell	Temple	76504	1	Behavioral Health...	2 in 10 miles	620	1	100.0	0.5	1.3	1.3	1.5
	Collin	McKinney	75069	1	Behavioral Health...	2 in 10 miles	105	1	100.0	1.0	1.0	1.0	1.0
	Harris	Houston	77090	1	Behavioral Health...	2 in 10 miles	46	1	100.0	0.5	0.5	0.5	0.5
	Montague	Sunset	76270	2	Behavioral Health...	2 in 10 miles	0	2	100.0	5.7	8.3	8.6	8.9
	Tarrant	Keller	76244	2	Behavioral Health...	2 in 10 miles	121	2	100.0	0.8	0.8	0.8	0.8
VA	Stafford	Stafford	22554	1	Behavioral Health...	2 in 10 miles	113	1	100.0	0.8	0.8	0.8	0.8
WI	Waukesha	New Berlin	53146	2	Behavioral Health...	2 in 10 miles	0	2	100.0	2.8	2.8	2.8	2.9
Grand...				127	Behavioral Health...	2 in 10 miles	4,281	122	96.1	2.2	2.9	3.2	3.5



**March 2, 2021**

[illegible]



## Access Summary By State Name

**Access Analysis**  
**Network Analysis - Out of State**  
**Distance Method**  
**Estimated Driving Distance**  
**Employee Group**  
**Out of State Employees**  
**Provider Group**  
**Specialists**

---

**<sup>1</sup> Provider counts represents:  
 #: Provider access points**

[illegible]



## Access Detail By State Name

**Access Analysis**  
**Network Analysis - Out of State**  
**Distance Method**  
**Estimated Driving Distance**  
**Employee / Provider Groups**  
**Out of State Employees**  
**Specialists**

[illegible]

## Access Detail By Zip Code

March 2, 2021

Access Analysis  
Network Analysis - Out of State

Distance Method

Estimated Driving  
Distance

Employee / Provider Groups

Out of State Employees  
Specialists

Employees With Access													
State Abbr	County	City	Zip Code	Employee	Provider		Counts	With Access		Average Distance			
				#	Group	Standard	#	#	%	1	2	3	4
AL	Baldwin	Gulf Shores	36542	1	Specialists	4 in 10 miles	8	1	100.0	3.7	3.9	4.2	4.2
AR	Benton	Rogers	72756	1	Specialists	4 in 10 miles	19	1	100.0	1.9	1.9	1.9	1.9
	Carroll	Eureka Springs	72632	1	Specialists	4 in 10 miles	13	1	100.0	0.7	0.7	1.5	1.5
CA	Los Angeles	Pomona	91766	1	Specialists	4 in 10 miles	10	1	100.0	1.5	1.5	1.5	1.5
		Santa Monica	90405	1	Specialists	4 in 10 miles	2	1	100.0	0.5	0.8	1.2	1.2
	Mendocino	Mendocino	95460	2	Specialists	4 in 10 miles	0	2	100.0	7.9	7.9	7.9	7.9
FL	Broward	Fort Lauder...	33334	1	Specialists	4 in 10 miles	145	1	100.0	0.3	0.9	0.9	0.9
	Charlotte	Punta Gorda	33982	1	Specialists	4 in 10 miles	0	1	100.0	4.9	4.9	4.9	4.9
	Collier	Marco Island	34145	2	Specialists	4 in 10 miles	51	2	100.0	0.5	0.6	0.6	0.6
		Naples	34110	1	Specialists	4 in 10 miles	140	1	100.0	1.1	1.1	1.1	1.1
			34116	1	Specialists	4 in 10 miles	14	1	100.0	0.4	0.9	1.3	2.1
	Lee	Cape Coral	33993	2	Specialists	4 in 10 miles	0	2	100.0	4.3	4.4	5.0	5.0
		Fort Myers	33908	1	Specialists	4 in 10 miles	354	1	100.0	0.4	0.4	0.4	0.4
			33913	1	Specialists	4 in 10 miles	3	1	100.0	2.5	2.9	2.9	4.4
			33919	1	Specialists	4 in 10 miles	146	1	100.0	0.0	0.0	0.0	0.0
	Manatee	Bradenton	34209	2	Specialists	4 in 10 miles	230	2	100.0	0.6	0.6	0.7	0.7
	Marion	Ocala	34471	2	Specialists	4 in 10 miles	402	2	100.0	0.3	0.4	0.4	0.4
	Orange	Orlando	32839	4	Specialists	4 in 10 miles	11	4	100.0	0.9	1.0	1.0	1.2
	Osceola	Saint Cloud	34772	1	Specialists	4 in 10 miles	0	1	100.0	3.4	3.4	3.5	3.5
	Sarasota	Englewood	34223	1	Specialists	4 in 10 miles	90	1	100.0	0.8	0.8	0.8	0.8
		Osprey	34229	1	Specialists	4 in 10 miles	6	1	100.0	0.5	0.5	0.5	2.0
	Sumter	The Villages	32163	2	Specialists	4 in 10 miles	45	2	100.0	2.3	2.3	2.3	2.3
	Volusia	Orange City	32763	1	Specialists	4 in 10 miles	204	1	100.0	0.6	1.3	1.4	1.8
IL	Champaign	Champaign	61820	1	Specialists	4 in 10 miles	146	1	100.0	0.2	0.2	0.2	0.2
	Coles	Ashmore	61912	3	Specialists	4 in 10 miles	0	3	100.0	7.7	7.9	8.1	8.1
	Kane	Aurora	60505	4	Specialists	4 in 10 miles	19	4	100.0	0.9	1.0	1.2	1.2
		Sugar Grove	60554	1	Specialists	4 in 10 miles	3	1	100.0	0.3	0.3	0.4	3.6
	McLean	Hudson	61748	1	Specialists	4 in 10 miles	0	1	100.0	7.2	7.2	7.2	7.2
	Richland	Olney	62450	3	Specialists	4 in 10 miles	182	3	100.0	2.5	2.6	2.7	2.7
	Wayne	Fairfield	62837	1	Specialists	4 in 10 miles	72	1	100.0	0.4	0.4	0.4	0.4
	White	Norris City	62869	5	Specialists	4 in 10 miles	0	1	20.0	8.9	9.2	9.2	9.5
IN	Porter	Portage	46368	3	Specialists	4 in 10 miles	329	3	100.0	0.9	0.9	1.0	1.0
KY	Allen	Scottsville	42164	2	Specialists	4 in 10 miles	352	2	100.0	0.5	0.7	1.0	1.5
	Fayette	Lexington	40502	1	Specialists	4 in 10 miles	197	1	100.0	1.0	1.0	1.0	1.0
	Grayson	Leitchfield	42754	2	Specialists	4 in 10 miles	188	2	100.0	0.9	1.0	1.3	1.5
	Hancock	Fordsville	42343	4	Specialists	4 in 10 miles	0	4	100.0	6.6	6.6	6.6	6.6
	Henry	Campbellsburg	40011	6	Specialists	4 in 10 miles	0	5	83.3	8.1	8.1	8.1	8.1
	Hopkins	Madisonville	42431	1	Specialists	4 in 10 miles	1,039	1	100.0	0.5	0.5	0.5	0.5
	Ohio	Beaver Dam	42320	4	Specialists	4 in 10 miles	82	4	100.0	2.5	2.7	2.7	2.7
		Fordsville	42343	8	Specialists	4 in 10 miles	69	8	100.0	3.5	3.5	3.5	3.5

## Access Detail By Zip Code

March 2, 2021

## Access Analysis

Network Analysis - Out of State

## Distance Method

Estimated Driving Distance

## Employee / Provider Groups

Out of State Employees Specialists

Employees With Access													
State Abbr	County	City	Zip Code	Employee	Provider		Counts	With Access		Average Distance			
				#	Group	Standard	#	#	%	1	2	3	4
KY	Ohio	Hartford	42347	2	Specialists	4 in 10 miles	258	2	100.0	2.8	2.8	2.8	2.8
	Pulaski	Somerset	42503	2	Specialists	4 in 10 miles	723	2	100.0	1.3	1.4	1.4	1.4
	Warren	Bowling Green	42101	1	Specialists	4 in 10 miles	822	1	100.0	1.6	1.6	1.6	1.6
MA	Franklin	Gill	01354	1	Specialists	4 in 10 miles	0	1	100.0	4.5	4.7	4.8	4.8
MD	Baltimore	Riderwood	21139	1	Specialists	4 in 10 miles	0	1	100.0	0.5	0.5	0.5	0.5
MI	Genesee	Grand Blanc	48439	1	Specialists	4 in 10 miles	226	1	100.0	0.8	0.9	1.0	1.0
MS	Oktibbeha	Starkville	39759	1	Specialists	4 in 10 miles	95	1	100.0	0.9	0.9	1.3	1.7
NC	Brunswick	Southport	28461	1	Specialists	4 in 10 miles	118	1	100.0	1.4	1.4	1.4	1.4
	Carteret	Beaufort	28516	2	Specialists	4 in 10 miles	11	2	100.0	1.2	1.2	1.2	1.2
	Davidson	Lexington	27292	2	Specialists	4 in 10 miles	503	2	100.0	4.8	4.8	4.8	4.8
NJ	Nash	Middlesex	27557	4	Specialists	4 in 10 miles	2	4	100.0	1.6	1.6	6.9	8.9
	Cape May	Rio Grande	08242	2	Specialists	4 in 10 miles	26	2	100.0	0.2	0.4	0.6	0.9
	Ocean	Jackson	08527	1	Specialists	4 in 10 miles	98	1	100.0	1.0	1.0	1.0	1.0
NV	Nye	Pahrump	89048	1	Specialists	4 in 10 miles	13	1	100.0	1.8	1.8	2.5	2.6
NY	Suffolk	Miller Place	11764	1	Specialists	4 in 10 miles	10	1	100.0	0.4	0.4	0.4	0.4
OH	Greene	Fairborn	45324	1	Specialists	4 in 10 miles	105	1	100.0	0.9	1.6	1.6	1.8
		Xenia	45385	1	Specialists	4 in 10 miles	355	1	100.0	0.2	0.2	0.2	0.2
	Lucas	Toledo	43623	5	Specialists	4 in 10 miles	516	5	100.0	0.8	0.8	0.8	0.8
	Montgomery	Brookville	45309	2	Specialists	4 in 10 miles	0	2	100.0	6.4	6.5	6.5	6.5
		Dayton	45414	1	Specialists	4 in 10 miles	117	1	100.0	1.1	1.1	1.1	1.1
	Putnam	Fort Jennings	45844	2	Specialists	4 in 10 miles	0	2	100.0	5.4	5.4	5.5	5.5
PA	Richland	Mansfield	44906	1	Specialists	4 in 10 miles	772	1	100.0	0.3	0.6	1.2	1.2
	Sandusky	Woodville	43469	3	Specialists	4 in 10 miles	1	3	100.0	1.5	4.0	4.0	4.0
	Allegheny	Pittsburgh	15221	2	Specialists	4 in 10 miles	53	2	100.0	0.3	0.3	0.5	0.6
	Bucks	Langhorne	19047	1	Specialists	4 in 10 miles	1,633	1	100.0	0.5	0.5	0.5	0.8
	Horry	Myrtle Beach	29579	1	Specialists	4 in 10 miles	154	1	100.0	1.4	1.4	1.4	1.4
		Columbia	29223	1	Specialists	4 in 10 miles	101	1	100.0	0.6	0.6	0.6	0.8
SC	Richland	Irmo	29063	1	Specialists	4 in 10 miles	8	1	100.0	2.3	2.3	2.3	2.4
		Jasper	37347	1	Specialists	4 in 10 miles	97	1	100.0	1.1	1.4	2.1	2.1
	Marion	Jasper	37347	1	Specialists	4 in 10 miles	97	1	100.0	1.1	1.4	2.1	2.1
TX	Bell	Temple	76504	1	Specialists	4 in 10 miles	3,068	1	100.0	1.3	1.3	1.5	1.5
	Collin	McKinney	75069	1	Specialists	4 in 10 miles	180	1	100.0	1.6	1.6	1.6	1.8
	Harris	Houston	77090	1	Specialists	4 in 10 miles	313	1	100.0	0.5	0.7	0.7	0.7
	Montague	Sunset	76270	2	Specialists	4 in 10 miles	0	2	100.0	8.6	8.6	8.6	8.6
	Tarrant	Keller	76244	2	Specialists	4 in 10 miles	261	2	100.0	1.2	1.2	1.4	1.4
VA	Stafford	Stafford	22554	1	Specialists	4 in 10 miles	203	1	100.0	0.4	0.4	0.4	0.4
WI	Waukesha	New Berlin	53146	2	Specialists	4 in 10 miles	0	2	100.0	2.2	2.2	2.2	2.2
Grand...				138	Specialists	4 in 10 miles	15,413	133	96.4	2.5	2.6	2.8	3.0



## Access Detail By State Name

**Access Analysis**  
**Network Analysis - Out of State**  
**Distance Method**  
**Estimated Driving Distance**  
**Employee / Provider Groups**  
**Out of State Employees**  
**Specialists**

[illegible]

**March 2, 2021**

## Network Analysis - Out of State

### Distance Method

### Estimated Driving Distance

### Employee / Provider Groups

### Out of State Employees

## Specialists

[illegible]

## Access Summary By State Name

**Access Analysis**  
**Network Analysis - Out of State**  
**Distance Method**  
**Estimated Driving Distance**  
**Employee Group**  
**Out of State Employees**  
**Provider Group**  
**Hospitals**

**<sup>1</sup> Provider counts represent:  
#: Provider access points**

[illegible]

## Access Detail By State Name

**Access Analysis**  
**Network Analysis - Out of State**  
**Distance Method**  
**Estimated Driving Distance**  
**Employee / Provider Groups**  
**Out of State Employees**  
**Hospitals**

[illegible]



# Access Detail By Zip Code

March 2, 2021

## Access Analysis

Network Analysis - Out of State

## Distance Method

Estimated Driving Distance

## Employee / Provider Groups

Out of State Employees Hospitals

Employees With Access													
State Abbr	County	City	Zip Code	Employee	Provider		Counts	With Access		Average Distance			
				#	Group	Standard	#	#	%	1	2	3	4
AR	Benton	Rogers	72756	1	Hospitals	2 in 15 miles	0	1	100.0	5.7	7.5	13.1	16.8
	Carroll	Eureka Springs	72632	1	Hospitals	2 in 15 miles	1	1	100.0	1.5	11.6	24.9	26.7
CA	Los Angeles	Pomona	91766	1	Hospitals	2 in 15 miles	0	1	100.0	2.4	3.9	4.9	8.5
		Santa Monica	90405	1	Hospitals	2 in 15 miles	1	1	100.0	0.9	1.2	1.8	2.1
FL	Broward	Fort Lauder...	33334	1	Hospitals	2 in 15 miles	0	1	100.0	1.4	3.5	5.8	6.1
	Charlotte	Punta Gorda	33982	1	Hospitals	2 in 15 miles	0	1	100.0	5.1	11.2	11.3	19.0
	Collier	Naples	34110	1	Hospitals	2 in 15 miles	1	1	100.0	1.2	9.1	9.9	18.2
			34116	1	Hospitals	2 in 15 miles	0	1	100.0	3.5	6.5	7.9	11.3
	Lee	Cape Coral	33993	2	Hospitals	2 in 15 miles	0	2	100.0	6.7	11.4	17.0	18.3
		Fort Myers	33908	1	Hospitals	2 in 15 miles	1	1	100.0	0.5	6.6	10.1	10.6
			33913	1	Hospitals	2 in 15 miles	0	1	100.0	7.1	9.2	11.4	13.3
			33919	1	Hospitals	2 in 15 miles	0	1	100.0	4.0	4.2	6.5	8.1
	Manatee	Bradenton	34209	2	Hospitals	2 in 15 miles	1	2	100.0	1.1	4.3	10.3	16.3
	Marion	Ocala	34471	2	Hospitals	2 in 15 miles	2	2	100.0	1.0	1.0	6.5	16.5
	Orange	Orlando	32839	4	Hospitals	2 in 15 miles	0	4	100.0	3.6	3.6	3.9	7.2
	Osceola	Saint Cloud	34772	1	Hospitals	2 in 15 miles	0	1	100.0	4.1	12.0	14.3	15.0
	Sarasota	Englewood	34223	1	Hospitals	2 in 15 miles	1	1	100.0	3.6	12.8	13.8	17.3
		Osprey	34229	1	Hospitals	2 in 15 miles	1	1	100.0	0.5	6.8	7.7	8.8
	Sumter	The Villages	32163	2	Hospitals	2 in 15 miles	1	2	100.0	3.2	7.9	9.8	12.2
	Volusia	Orange City	32763	1	Hospitals	2 in 15 miles	1	1	100.0	3.4	3.5	7.3	9.7
IL	Champaign	Champaign	61820	1	Hospitals	2 in 15 miles	0	1	100.0	1.0	1.7	19.1	28.6
	Kane	Aurora	60505	4	Hospitals	2 in 15 miles	0	4	100.0	3.2	4.4	8.3	10.3
		Sugar Grove	60554	1	Hospitals	2 in 15 miles	0	1	100.0	6.5	12.0	12.6	15.8
	McLean	Hudson	61748	1	Hospitals	2 in 15 miles	0	1	100.0	9.6	10.0	21.3	30.1
IN	Porter	Portage	46368	3	Hospitals	2 in 15 miles	2	3	100.0	1.4	2.1	6.3	7.0
KY	Fayette	Lexington	40502	1	Hospitals	2 in 15 miles	0	1	100.0	1.9	2.5	2.9	3.2
	Warren	Bowling Green	42101	1	Hospitals	2 in 15 miles	1	1	100.0	2.2	3.9	25.5	28.1
MD	Baltimore	Riderwood	21139	1	Hospitals	2 in 15 miles	0	1	100.0	1.9	2.4	2.5	2.5
MI	Genesee	Grand Blanc	48439	1	Hospitals	2 in 15 miles	1	1	100.0	2.5	9.7	10.7	23.6
NC	Davidson	Lexington	27292	2	Hospitals	2 in 15 miles	1	2	100.0	8.0	14.0	17.0	18.4
NJ	Ocean	Jackson	08527	1	Hospitals	2 in 15 miles	0	1	100.0	7.8	8.1	12.0	15.0
NY	Suffolk	Miller Place	11764	1	Hospitals	2 in 15 miles	0	1	100.0	3.3	4.1	8.1	11.5
OH	Greene	Fairborn	45324	1	Hospitals	2 in 15 miles	0	1	100.0	4.3	9.5	11.4	11.7
		Xenia	45385	1	Hospitals	2 in 15 miles	1	1	100.0	1.9	10.7	12.5	13.9
	Lucas	Toledo	43623	5	Hospitals	2 in 15 miles	1	5	100.0	1.9	3.5	4.9	7.1
	Montgomery	Brookville	45309	2	Hospitals	2 in 15 miles	0	1	50.0	13.4	14.7	15.9	19.0
		Dayton	45414	1	Hospitals	2 in 15 miles	0	1	100.0	4.3	5.7	6.6	9.7
	Richland	Mansfield	44906	1	Hospitals	2 in 15 miles	1	1	100.0	2.1	2.4	13.6	14.0
PA	Allegheny	Pittsburgh	15221	2	Hospitals	2 in 15 miles	0	2	100.0	4.2	4.3	4.5	4.9
	Bucks	Langhorne	19047	1	Hospitals	2 in 15 miles	3	1	100.0	1.6	2.7	3.2	3.6

## Access Detail By Zip Code

## Access Analysis

### Network Analysis - Out of State

### Estimated Driving Distance

**Employee / Provider Groups**  
**Out of State Employees**  
**Hospitals**

[illegible]

## Access Summary By State Name

**Access Analysis**  
**Network Analysis - Out of State**  
**Distance Method**  
**Estimated Driving Distance**  
**Employee Group**  
**Out of State Employees**  
**Provider Group**  
**Hospitals**

---

**<sup>1</sup> Provider counts represents:  
 #: Provider access points**

[illegible]

## Access Detail By State Name

**Access Analysis**  
**Network Analysis - Out of State**  
**Distance Method**  
**Estimated Driving Distance**  
**Employee / Provider Groups**  
**Out of State Employees**  
**Hospitals**

## Access Detail By Zip Code

March 2, 2021

Access Analysis  
Network Analysis - Out of State

Distance Method

Estimated Driving  
Distance

Employee / Provider Groups

Out of State Employees  
Hospitals

Employees Without Access													
State Abbr	County	City	Zip Code	Employee	Provider		Counts	Without Access		Average Distance			
				#	Group	Standard	#	#	%	1	2	3	4
AL	Baldwin	Gulf Shores	36542	1	Hospitals	2 in 15 miles	0	1	100.0	12.4	23.3	35.2	36.5
		Robertsdale	36567	1	Hospitals	2 in 15 miles	0	1	100.0	10.9	16.2	22.3	27.3
CA	Mendocino	Mendocino	95460	2	Hospitals	2 in 15 miles	0	2	100.0	7.9	26.1	37.6	37.6
FL	Collier	Marco Island	34145	2	Hospitals	2 in 15 miles	0	2	100.0	12.4	17.3	18.5	24.3
IL	Coles	Ashmore	61912	3	Hospitals	2 in 15 miles	0	3	100.0	14.0	22.9	34.9	36.8
	Jefferson	Belle Rive	62810	1	Hospitals	2 in 15 miles	0	1	100.0	16.3	17.2	18.2	21.9
	Richland	Olney	62450	3	Hospitals	2 in 15 miles	1	3	100.0	2.7	19.8	23.5	29.7
	Wayne	Fairfield	62837	1	Hospitals	2 in 15 miles	1	1	100.0	0.5	23.9	27.0	32.8
	White	Norris City	62869	5	Hospitals	2 in 15 miles	0	5	100.0	18.1	21.3	27.3	30.8
KY	Allen	Scottsville	42164	2	Hospitals	2 in 15 miles	1	2	100.0	2.4	22.9	23.5	25.7
	Grayson	Leitchfield	42754	2	Hospitals	2 in 15 miles	1	2	100.0	1.8	24.5	33.3	35.4
	Hancock	Fordsville	42343	4	Hospitals	2 in 15 miles	0	4	100.0	16.4	20.4	25.0	27.4
	Henry	Campbellsburg	40011	6	Hospitals	2 in 15 miles	0	6	100.0	13.9	20.8	24.8	26.8
	Hopkins	Madisonville	42431	1	Hospitals	2 in 15 miles	1	1	100.0	1.1	24.3	33.1	33.2
	Ohio	Beaver Dam	42320	4	Hospitals	2 in 15 miles	0	4	100.0	4.5	29.5	31.8	34.1
		Fordsville	42343	8	Hospitals	2 in 15 miles	0	8	100.0	20.1	23.8	25.0	27.7
		Hartford	42347	2	Hospitals	2 in 15 miles	1	2	100.0	2.8	26.7	32.7	34.6
	Pulaski	Somerset	42503	2	Hospitals	2 in 15 miles	1	2	100.0	2.4	26.1	28.4	30.1
MA	Franklin	Gill	01354	1	Hospitals	2 in 15 miles	0	1	100.0	6.0	15.9	17.6	24.8
MS	Oktibbeha	Starkville	39759	1	Hospitals	2 in 15 miles	1	1	100.0	2.4	17.3	25.1	27.2
NC	Brunswick	Southport	28461	1	Hospitals	2 in 15 miles	1	1	100.0	3.9	15.9	22.8	37.0
	Carteret	Beaufort	28516	2	Hospitals	2 in 15 miles	0	2	100.0	8.1	43.5	44.9	64.2
	Dare	Buxton	27920	1	Hospitals	2 in 15 miles	0	1	100.0	47.8	82.3	84.2	86.3
	Johnston	Middlesex	27557	1	Hospitals	2 in 15 miles	0	1	100.0	15.5	19.0	24.6	28.4
	Nash	Middlesex	27557	4	Hospitals	2 in 15 miles	0	4	100.0	18.6	22.6	24.1	24.6
NJ	Cape May	Rio Grande	08242	2	Hospitals	2 in 15 miles	0	2	100.0	8.4	28.6	30.7	32.1
NV	Nye	Pahrump	89048	1	Hospitals	2 in 15 miles	1	1	100.0	3.8	38.6	39.1	39.9
OH	Montgomery	Brookville	45309	2	Hospitals	2 in 15 miles	0	1	50.0	15.6	16.8	18.0	21.1
	Putnam	Fort Jennings	45844	2	Hospitals	2 in 15 miles	0	2	100.0	17.7	19.4	21.0	21.2
	Sandusky	Woodville	43469	3	Hospitals	2 in 15 miles	0	3	100.0	16.2	17.5	19.3	19.7
TN	Marion	Jasper	37347	1	Hospitals	2 in 15 miles	1	1	100.0	2.1	18.1	19.0	19.1
TX	Montague	Sunset	76270	2	Hospitals	2 in 15 miles	0	2	100.0	24.6	28.5	34.4	40.4
	Wise	Sunset	76270	2	Hospitals	2 in 15 miles	0	2	100.0	23.1	25.5	35.1	42.4
Grand...				76	Hospitals	2 in 15 miles	11	75	98.7	12.7	24.0	28.1	31.3